Map Room

Map. Ref. C18

LIBRARY

Digitized by the Internet Archive
in 2012 with funding from
National Library of Scotland

http://archive.org/details/ordnancesurveyof65grea

ORDNANCE SURVEY OF SCOTLAND.

BOOK OF REFERENCE TO THE PLAN

OF THE

PARISH OF SLAINS,

IN THE

COUNTY OF ABERDEEN,

CONTAINING 9726·149 ACRES.

COLONEL SIR HENRY JAMES, R.E., F.R.S., M.R.I.A., F.G.S., &c.,
SUPERINTENDENT OF THE SURVEY.

LONDON:
PRINTED BY GEORGE E. EYRE AND WILLIAM SPOTTISWOODE,
PRINTERS TO THE QUEEN'S MOST EXCELLENT MAJESTY.
FOR HER MAJESTY'S STATIONERY OFFICE.

1868.

Price Two Shillings.

[7142—50—10/68.]

ı the
ıately
ıal to

each

ook.

re in

1·4.

con-
ouble
o the

Scales

W

T

T

ox

quent

C.F.
T.C.
C.W.
Def.
T.S.

w the

ORDNANCE SURVEY OF SCOTLAND

PARISH OF SLAINS

ABERDEENSHIRE

INDEX TO THE SHEETS

Published on the Scale of $\frac{1}{2500}$ or 25·344 Inches to a Mile

Scale of this Index One Inch to a Mile.

XXXIX	2	3	

EXPLANATORY REMARKS.

The scale of the Parish Plans is the 1-2500th of the actual length on the ground, and is equal to 25·344 inches to a mile, which is very approximately equal to one square inch to one acre, the square of 1·0018 inch being equal to one acre.

The length of each sheet is 1½ miles, and the width 1 mile, the area of each sheet is therefore 960 acres.

Each enclosure has a reference number to the area which is given in this Book.

The Braces ($\int$) on the plans are to indicate that the spaces so braced are included under the same reference number.

The Altitudes in feet above the Mean Level of the Sea are written thus—31·4.

The Scale of the Plans of the County is 6 inches to a mile, and each sheet contains the same area as 16 sheets of the Parish Plans. There is therefore a double reference number to each sheet, as VI. 9., the Roman Numerals referring to the County Plans, the Arabic Figures to the Parish Plans.

The following are the characters employed on the Ordnance Plans on the Scales of 1–2500, and 6 inches to a mile :—

County Names	C	Hundreds or Wards	W
Parishes	P	Townships	T
Extra Parochial	E	Division of Townships	T

Antiquities ..... { ROMAN / Druidical or Saxon / Norman or Subsequent

The descriptions of the boundaries are shown by the following initials :—

Centre of Stream	*C.S.*	Centre of Fence	*C.F.*
Centre of Road	*C.R.*	Top of Cop	*T.C.*
Side of Stream or Drain	*S.S.* or *S.D.*	Centre of Wall	*C.W.*
Root of Hedge	*R.H.*	Defaced	*Def.*
Face of Wall	*F.W.*	Track of Stream	*T.S.*

Undefined ..... *Und.*

Where a change occurs in the boundaries, the symbol [o—o] is used to show the part at which the change takes place.

N.B.—To convert Decimal Fractions of an Acre into Roods and Perches, multiply the decimal first by 4 and then by 40, preserving the same number of decimals in the product.

Examples—

	Acres.		Acres.
	633·357		527·013
	4		4
	1·428		·052
	40		40
A. R. P.	17·120	A. R. P.	2·080
633 1 17		527 0 2	

TABLE

FOR CONVERTING DECIMAL PARTS OF AN ACRE INTO ROODS AND PERCHES.

Perch.	0 Rood.	1 Rood.	2 Roods.	3 Roods.	Perch.	0Rood.	1 Rood.	2 Roods.	3 Roods.
0	·000	·250	·500	·750	21	·131	·381	·631	·881
1	·006	·256	·506	·756	22	.137	·387	·637	·887
2	·012	·262	·512	·762	23	·144	·394	·644	·894
3	·019	·269	·519	·769	24	·150	·400	·650	·900
4	·025	·275	·525	·775	25	·156	·406	·656	·906
5	·031	·281	·531	·781	26	·162	·412	·662	·912
6	·037	·287	·537	·787	27	·169	·419	·669	·919
7	·044	·294	·544	·794	28	·175	·425	·675	·925
8	·050	·300	·550	·800	29	·181	·431	·681	·931
9	·056	·306	·556	·806	30	·187	·437	·687	·937
10	·062	·312	·562	·812	31	·194	·444	·694	·944
11	·069	·319	·569	·819	32	·200	·450	·700	·950
12	·075	·325	·575	·825	33	·206	·456	·706	·956
13	·081	·331	·581	·831	34	·212	·462	·712	·962
14	·087	·337	·587	·837	35	·219	·469	·719	·969
15	·094	·344	·594	·844	36	·225	·475	·725	·975
16	·100	·350	·600	·850	37	·231	·481	·731	·981
17	·106	·356	·606	·856	38	·237	·487	·737	·987
18	·112	·362	·612	·862	39	·244	·494	·744	·994
19	.119	·369	·619	·869	40	·250	·500	·750	1·000
20	·125	·375	·625	·875					

PARISH OF SLAINS,

IN THE

COUNTY OF ABERDEEN.

No. on Plan.	Area in Acres.	Remarks.	No. on Plan.	Area in Acres.	Remarks.
1	7·268	Arable, &c.	39	·769	Houses, garden, and yards.
2	3·417	Arable.	40	4·034	Arable.
3	10·580	Arable, &c.	41	17·189	Arable.
4	10·030	Arable, &c.	42	·466	Houses, garden, and yards.
5	10·351	Arable, &c.	43	11·849	Arable, whins, &c.
6	8·191	Arable.	44	13·374	Arable.
7	9·681	Arable, &c.	45	5·013	Arable.
8	·735	Houses, yards, gardens, and road.	46	7·256	Arable.
9	8·460	Arable.	47	13·136	Arable and heathy pasture.
10	3·892	Arable, moss, &c.	48	·357	Arable.
11	·133	House, garden, and yard.	49	6·190	Arable, whins, &c.
12	5·970	Arable, quarry, &c.	50	1·745	Arable.
13	·461	Houses, yards, garden, and road.	51	8·942	Arable.
14	9·959	Arable.	52	1·250	Public road.
15	4·609	Arable.	53	5·066	Arable, &c.
16	6·554	Arable.	54	17·955	Arable.
17	11·537	Arable.	55	30·422	Arable, &c.
18	15·654	Arable, &c.	56	23·539	Arable, &c.
19	10·934	Arable, rough pasture, &c.	57	16·856	Arable, &c.
20	4·717	County road.	58	3·607	Arable.
21	5·547	Arable, &c.	59	7·179	Arable.
22	2·362	Arable.	60	5·923	Arable.
23	12·005	Arable.	61	16·014	Arable, &c.
24	10·551	Arable.	62	23·174	Arable, &c.
25	20·143	Arable.	63	18·480	Arable, &c.
26	7·127	Arable, &c.	64	13·489	Arable, &c.
27	4·848	Arable, &c.	65	6·555	Arable, &c.
28	7·286	Arable.	66	11·032	Arable.
29	15·708	Arable, &c.	67	25·612	Arable, &c.
30	8·022	Arable, &c.	68	·289	House, garden, and yard.
31	19·217	Arable, &c.	69	·554	Dam.
32	·561	Quarry and whins.	70	·899	Rough pasture and trees.
33	2·642	Arable.	71	11·760	Arable.
34	3·918	Arable, &c.	72	7·328	Arable.
35	5·657	Arable.	73	1·261	Wood.
36	7·706	Arable.	74	4·005	Wood.
37	11·931	Arable.	75	21·457	Arable.
38	5·705	Arable.			

No. on Plan.	Area in Acres.	Remarks.	No. on Plan.	Area in Acres.	Remarks.
76	5·405	Arable.	122	6·116	Arable.
77	10·149	Arable, &c.	123	·564	Grass and wood.
78	·311	Garden.	124	·520	Gardens.
79	1·356	Wood.	125	·849	Houses, yards, wood, &c.
80	·383	Houses, gardens, and yards.	126	1·126	Gardens, &c.
81	12·973	Arable, &c.	127	·389	Arable.
82	3·067	Arable.	128	·765	Wood.
83	24·575	Arable, &c.	129	6·586	Ornamental pasture, trees, &c.
84	16·490	Arable, &c.			
85	6·000	Arable, &c.	130	10·146	Public road.
86	·556	Dam.	131	10·586	Arable.
87	2·349	Houses, yards, gardens, road, &c.	132	8·295	Arable.
			133	·585	Houses, garden, and yards.
88	9·575	Arable, &c.			
89	13·882	Arable, &c.	134	2·092	Arable.
90	·520	Houses, garden, and yards.	135	11·192	Arable, &c.
			136	11·629	Arable.
91	3·870	Arable, &c.	137	8·223	Arable, &c.
92	·077	House, garden, and yard.	138	·703	Houses, yards, garden, and road.
93	18·858	Arable, &c.	139	9·622	Arable.
94	10·429	Arable, &c.	140	8·696	Arable.
95	8·928	Arable.	141	13·559	Arable.
96	7·894	Arable.	142	·378	Houses, arable, garden, and yard.
97	8·667	Arable.			
98	7·860	Arable.	143	·206	Houses, garden, and yards.
99	1·477	Occupation road.			
100	1·515	Arable.	144	·288	Houses, garden, and arable.
101	7·114	Arable.			
102	7·358	Arable, &c.	145	15·873	Arable.
103	1·532	Arable.	146	17·003	Arable.
104	9·887	Arable.	147	1·675	Arable.
105	9·491	Arable.	148	·168	Houses, garden, and yard.
106	4·571	Public road.			
107	13·019	Arable, &c.	149	6·647	Arable, &c.
108	·426	House, arable, garden, and road.	150	21·619	Arable, &c.
			151	·185	Houses, garden, and yards.
109	3·670	Arable, &c.			
110	3·159	Arable.	152	·323	Houses, garden, and yards.
111	4·289	Arable.			
112	3·766	Arable, &c.	153	4·086	Arable.
113	·235	Wood.	154	·521	Houses, garden, and yards.
114	16·029	Arable.			
115	8·006	Arable.	155	6·204	Arable, &c.
116	7·719	Arable, &c.	156	·543	Houses and yards.
117	19·862	Arable.	157	3·260	Arable, &c.
118	2·275	Arable, &c.	158	5·370	Arable.
119	1·073	Wood, old quarry, &c.	159	23·763	Arable, &c.
120	4·350	Wood, rough pasture, &c.	160	2·022	Houses, yards, garden, &c.
121	·750	Wood.	161	20·886	Arable.

No. on Plan.	Area in Acres.	Remarks.
162	2·736	Arable.
163	6·029	Arable.
164	7·850	Arable.
165	·125	Garden.
166	6·098	Arable.
167	33·574	Arable, moss, &c.
168	16·870	Arable, &c.
169	27·080	Arable, &c.
170	·378	Brownhill Quarry.
171	5·076	Arable and moss.
172	29·756	Arable, &c.
173	4·852	Minister's Moss.
174	·116	Houses, gardens, and yards.
175	·605	Water.
176	417·229	Moss, arable, &c.
177	·148	House, garden, and yard.
178	·180	House, garden, and yard.
179	·198	Water.
180	·307	Water.
181	·170	Water.
182	33·136	Arable, &c.
183	·904	Houses, garden, and yards.
184	10·915	Moss and arable.
185	8·369	Arable.
186	22·300	Arable, &c.
187	5·212	Arable.
188	4·097	Arable.
189	·606	Houses, yards, garden, and road.
190	1·349	Occupation road.
191	2·426	Arable.
192	10·691	Arable.
193	6·587	Arable, &c.
194	·167	Houses and yard.
195	6·318	Arable.
196	13·525	Arable.
197	20·302	Arable.
198	9·700	Arable, &c.
199	1·155	Arable.
200	14·559	Arable, old quarry, &c.
201	·484	Houses, yards, and road.
202	4·541	Arable.
203	1·315	Arable.
204	1·600	Houses, yards, gardens, and road.
205	23·420	Arable.
206	8·831	Arable.
207	10·198	Arable.
208	22·889	Arable, &c.
209	15·069	Arable.
210	·910	Houses, yards, garden, &c.
211	·755	Arable.
212	4·501	Arable, &c.
213	·432	Garden and road.
214	19·830	Arable.
215	19·622	Arable.
216	4·901	Arable.
217	19·994	Arable, &c.
218	8·740	Arable.
219	16·116	Arable.
220	28·423	Arable.
221	15·090	Arable, &c.
222	7·761	Arable, &c.
223	2·196	Arable, &c.
224	25·063	Arable, &c.
225	4·979	Arable, &c.
226	·723	Arable.
227	1·452	Arable.
227a	·223	Dam.
228	·333	House, garden, and yards.
229	·365	House, garden, and yards.
230	10·122	Arable, rough pasture, &c.
231	2·878	Arable, &c.
232	26·355	Arable, &c.
233	14·033	Arable, &c.
234	10·192	Arable, &c.
235	19·199	Arable, &c.
236	·967	Public road.
237	13·350	Arable.
238	1·329	Houses, yards, garden, and pond.
239	13·860	Arable, &c.
240	10·940	Arable.
241	16·699	Arable.
242	28·186	Arable.
243	2·329	Houses, yards, garden, road, &c.
244	2·741	Arable.
245	5·297	Arable.
246	31·199	Arable, &c.
247	9·194	Arable, &c.
248	28·050	Arable.
249	1·044	Houses, garden, and yards.

No. on Plan.	Area in Acres.	Remarks.	No. on Plan.	Area in Acres.	Remarks.
250	·547	Houses and yards.	298	27·007	Arable.
251	·749	Gardens, arable, road, &c.	299	35·907	Moss, arable, &c.
			300	2·256	Public road.
252	14·315	Arable, &c.	301	6·850	Arable.
253	22·751	Arable.	302	13·626	Arable.
254	1·779	Wood.	303	7·590	Arable, &c.
255	24·377	Arable.	304	·229	Houses and garden.
256	28·471	Arable.	305	·255	Houses, garden, and yard.
257	·141	House, garden, & yard.			
258	15·055	Arable.	306	5·506	Arable.
259	39·477	Arable.	307	6·002	Arable.
260	28·055	Arable.	308	4·026	Arable.
261	7·576	Arable.	309	·074	Houses, garden, and yards.
262	10·585	Arable.			
263	11·287	Arable.	310	26·419	Arable.
264	8·529	Public road.	311	·650	House, yards, garden, and road.
265	50·885	Arable, moss, &c.			
266	29·296	Arable and moss.	312	4·467	Arable.
267	20·490	Arable.	313	7·814	Arable.
268	24·207	Arable.	314	·135	House, garden, and yard.
269	2·031	Occupation roads.			
270	8·619	Arable.	315	·175	Houses, garden, and yard.
271	9·761	Arable.			
272	10·533	Arable.	316	14·082	Arable.
273	14·643	Arable.	317	13·289	Arable.
274	·374	Houses, garden, and yards.	318	5·604	Arable.
			319	·098	Houses, garden, and yard.
275	·851	Houses and yards.			
276	1·679	Arable.	320	·081	Houses and garden.
277	·609	Wood, &c.	321	19·169	Arable.
278	24·545	Arable.	322	1·402	Occupation road.
279	·554	Arable.	323	1·911	Houses, yards, gardens, &c.
280	2·629	Moss.			
281	15·934	Arable.	324	36·905	Arable, &c.
282	29·341	Arable.	325	14·968	Arable.
283	17·965	Arable.	326	20·998	Arable.
284	·086	Houses and yard.	327	7·302	Arable.
285	·145	Houses, garden, and yards.	328	14·318	Arable, &c.
			329	5·273	Moss.
286	5·006	Arable.	330	24·768	Arable, &c.
287	11·449	Arable.	331	7·268	Arable.
288	21·512	Arable.	332	4·163	Arable.
289	14·009	Arable.	333	25·349	Arable and moss.
290	·884	Moss and arable.	334	38·997	Arable.
291	10·737	Moss, &c.	335	4·446	Public road.
292	10·407	Moss.	336	7·137	Arable.
293	13·477	Arable, &c.	337	·233	House, garden, and yards.
294	4·860	Arable.			
295	·755	Houses, yards, garden, pond, and grass.	338	10·631	Arable.
			339	·094	Pond and road.
296	8·864	Arable.	340	·310	Road.
297	14·880	Arable, &c.	341	6·584	Arable.

No. on Plan.	Area in Acres.	Remarks.
342	1·417	Houses, yards, garden, road, &c.
343	3·622	Arable.
344	6·750	Arable.
345	18·075	Arable.
346	7·625	Arable.
347	9·211	Arable.
348	13·244	Arable.
349	11·421	Arable.
350	9·080	Arable.
351	8·787	Arable.
352	3·349	Arable.
353	·140	Houses, garden, and yards.
354	10·109	Arable, &c.
355	11·219	Arable, &c.
356	7·354	Garden.
357	57·637	Arable, &c.
358	·292	Houses and yards.
359	16·856	Arable, &c.
360	5·153	Arable.
361	1·127	Arable.
362	7·972	Arable.
363	·575	House, garden, and yards.
364	24·820	Arable, &c.
365	9·583	Public road.
366	·142	House and garden.
367	·191	House, garden, and yard.
368	12·637	Arable, &c.
369	16·256	Arable.
370	1·246	Arable, &c.
371	3·259	Arable.
372	2·273	Arable.
373	7·297	Arable, &c.
374	·466	Houses, yards, garden, and arable.
375	31·611	Arable, &c.
376	·657	Houses, garden, and yard.
377	·843	Arable.
378	·931	Public road.
379	·388	Houses, garden, and yards.
380	14·958	Arable, &c.
381	14·301	Arable.
382	20·729	Arable, &c.
383	2·106	Houses, grass, garden, yards, &c.
384	·111	Houses, garden, and yards.
385	7·355	Arable, &c.
386	4·781	Arable.
387	6·042	Arable.
388	5·327	Arable, &c.
389	4·788	Arable.
390	7·973	Arable.
391	14·885	Arable.
392	11·503	Arable.
393	17·237	Arable.
394	·153	Houses, garden, and yards.
395	13·056	Arable and gravel pit.
396	40·927	Arable, &c.
397	45·522	Arable, &c.
398	·515	Arable.
399	1·303	Arable.
400	1·752	Arable.
401	31·503	Arable.
402	26·760	Arable.
403	4·971	Arable.
404	1·088	Houses, yards, garden, road, &c.
405	·735	Houses, yards, garden, &c.
406	·090	House and garden.
407	5·315	Arable.
408	11·260	Arable, &c.
409	14·570	Arable, &c.
410	·828	Houses, yards, garden, &c.
411	30·163	Arable, &c.
412	5·442	Arable.
413	3·627	Arable.
414	·085	House, garden, and yard.
415	3·478	Arable.
416	16·713	Arable, &c.
417	39·227	Arable.
418	·814	Houses, yards, &c.
419	8·656	Arable.
420	11·471	Arable.
421	9·657	Arable.
422	19·913	Arable, &c.
423	5·778	Arable.
424	1·129	Houses, yards, garden, &c.
425	21·766	Arable, &c.
426	20·294	Arable, &c.
427	20·738	Arable, &c.
428	13·068	Arable.
429	10·028	Arable.
430	2·019	Arable.

No. on Plan.	Area in Acres.	Remarks.	No. on Plan.	Area in Acres.	Remarks.
431	32·250	Arable, &c.	478	7·730	Arable.
432	5·020	Arable, &c.	479	7·094	Arable.
433	3·430	Arable, &c.	480	3·840	Little Loch.
434	3·498	Arable, &c.	481	25·845	Arable, &c.
435	·420	Arable.	482	1·473	Arable, &c.
436	22·503	Arable and houses.	483	·142	Pond.
437	13·475	Arable.	484	2·076	Houses, garden, and yards.
438	1·517	Public road.			
439	16·045	Arable.	485	28·876	Arable and marsh.
440	·554	Stackyard.	486	14·272	Arable, marsh, &c.
441	·663	Arable.	487	1·086	Marsh.
442	1·628	Houses, yards, garden, &c.	488	16·515	Arable and marsh.
			489	11·052	Arable, &c.
443	1·943	Arable.	490	·234	Houses, garden, and yards.
444	15·872	Arable, &c.			
445	43·910	Arable, &c.	491	11·375	Arable, &c.
446	1·561	Occupation road.	492	4·572	Arable.
447	24·851	Arable.	493	7·783	Arable.
448	21·980	Arable.	494	63·045	Arable.
449	3·047	Arable, rough pasture, &c.	495	11·786	Arable.
			496	·836	Stackyard.
450	33·050	Arable, &c.	497	·098	Houses, garden, and yards.
451	7·644	Arable, &c.			
452	3·858	Public road.	498	26·501	Arable.
453	10·575	Arable.	499	·101	Houses and gardens.
454	13·785	Arable.	500	2·802	Arable.
455	17·226	Arable.	501	8·005	Rough pasture, &c.
456	18·473	Arable, &c.	502	60·484	Meikle Loch.
457	12·316	Arable.	502a	17·685	Arable, &c.
458	·862	Houses, garden, and yards.	503	2·188	Arable, &c.
			504	3·505	Arable.
459	3·254	Arable.	505	·345	Road.
460	13·492	Arable.	506	13·166	Arable.
461	5·905	Arable.	507	·611	Sand pit.
462	·274	Houses, garden, and yard.	508	·175	House, garden, and yards.
463	·262	House, yard, and rough pasture.	509	17·155	Arable.
			510	21·189	Arable, &c.
464	18·986	Arable, &c.	511	19·875	Public road.
465	11·817	Arable, &c.	512	·989	Houses, yards, gardens, &c.
466	16·588	Arable, &c.			
467	·647	Pond.	513	19·532	Arable, &c.
468	24·926	Arable, marsh, &c.	514	11·650	Arable, &c.
469	10·105	Arable.	515	28·497	Arable.
470	4·089	Arable, &c.	516	16·514	Arable, marsh, &c.
471	26·650	Arable and gravel pit.	517	19·300	Arable.
472	5·751	Arable.	518	11·550	Arable.
473	·659	Road.	519	·271	Gravel pit.
474	26·617	Arable.	520	42·790	Arable, &c.
475	34·650	Arable, &c.	521	1·716	Occupation road.
476	31·595	Arable.	522	62·020	Arable.
477	8·379	Arable.	523	28·303	Arable, &c.

No. on Plan.	Area in Acres.	Remarks.	No. on Plan.	Area in Acres.	Remarks.
524	2·937	Arable.	564	·148	House, yard, and road.
525	·085	Pond.	565	1·902	Houses, yards, garden, &c.
526	·233	House, garden, and yards.	566	30·906	Arable, &c.
527	1·000	Houses, garden, and yards.	567	22·787	Arable, &c.
528	15·881	Arable.	568	3·769	Arable, &c.
529	6·366	Public road.	569	9·181	Arable, &c.
530	·174	House, grass, garden, and yard.	570	23·097	Arable.
531	11·942	Arable.	571	9·297	Arable, &c.
531a	·641	Public road.	572	15·209	Arable, &c.
532	4·914	Arable, &c.	573	2·461	Houses, yards, garden, &c.
533	·563	Houses, garden, and yard.	574	·331	Waste.
534	69·954	Arable.	575	37·773	Arable, &c.
535	1·380	Houses, yards, garden, road, &c.	576	18·535	Arable, &c.
536	6·708	Arable, &c.	577	39·603	Arable, &c.
537	·386	Houses, garden, and yard.	578	·097	Pond.
538	1·342	Arable.	579	·399	Houses, yards, &c.
539	5·877	Arable.	580	12·674	Arable.
540	·100	Houses, garden, and grass.	581	·368	Pond.
541	6·760	Arable.	582	·115	Houses and yards.
542	3·850	Arable.	583	28·119	Arable, &c.
543	11·357	Arable.	583a	145·251	Rough pasture, cliffs, marshes, &c.
544	1·045	Houses, yards, gardens, pond, &c.	584	21·816	Arable, &c.
545	16·621	Arable, &c.	585	25·780	Arable, &c.
546	3·009	Arable.	586	20·880	Arable.
547	5·031	Arable.	587	14·851	Arable, &c.
548	·188	House, garden, and yard.	588	18·551	Arable, &c.
549	5·650	Arable.	589	1·236	Arable, &c.
550	6·787	Arable.	590	·800	Houses, yards, garden, &c.
551	4·397	Arable, &c.	591	·267	Houses, garden, and yards.
552	3·773	Arable.	592	·642	Stream (tidal water).
553	13·983	Arable.	593	·741	Rough pasture.
554	13·184	Arable.	594	3·812	Arable, rough pasture, &c.
555	11·431	Arable, &c.	595	30·805	Arable.
556	·599	Houses, yards, and pond.	596	17·641	Arable, &c.
557	7·474	Arable, &c.	597	2·204	Houses, yards, garden, and pasture.
558	1·132	Public road.	598	·205	Pond.
559	·126	Houses, garden, and yard.	599	26·747	Arable.
560	9·481	Arable.	600	8·143	Arable, &c.
561	8·356	Arable.	601	29·380	Arable.
562	9·099	Arable, &c.	602	·195	Pool.
563	18·888	Arable and gravel pit.	603	21·898	Rough pasture, sand, &c.
			604	·398	Strip of rough pasture.

No. on Plan.	Area in Acres.	Remarks.	No. on Plan.	Area in Acres.	Remarks.
605	51·130	Arable, rough pasture, and whins.	643	·185	Rough pasture (islands).
606	39·139	Arable and rough pasture.	644	1·000	Houses, garden, and rough pasture.
607	104·228	Rough and heathy pasture, sand, &c.	645	9·192	Arable, &c.
			646	5·000	Arable.
608	52·096	Arable, &c.	647	·599	Houses, gardens, &c.
609	153·126	Arable, &c.	648	·988	Arable.
610	98·316	Arable, &c.	649	·523	Houses, gardens, and yards.
611	2·074	Houses, yards, garden, and road.	650	7·550	Arable.
612	3·270	Arable, &c.	651	2·808	Houses, yards, &c.
613	·836	Houses, garden, and yards.	652	1·704	Arable.
			653	·741	Rough pasture, garden, &c.
614	11·812	Cotehill Loch.			
615	6·950	Arable.	654	·569	Rough pasture.
616	12·133	Arable.	655	31·013	Arable.
617	16·050	Arable, &c.	656	·738	Arable.
618	5·118	Arable.	657	1·017	Houses, garden, & yards.
619	1·484	Houses, yards, garden, and arable.	658	1·177	Houses, yards, gardens, and arable.
620	18·367	Arable.	659	·231	Pond.
621	8·477	Arable.	660	·528	Arable.
622	·100	House, garden, and yard.	661	·212	Houses and yards.
			662	6·027	Arable, &c.
623	1·185	Arable.	663	6·988	Arable.
624	·128	House, garden, and yard.	664	21·035	Arable.
			665	3·511	Arable.
625	2·576	Houses, yards, gardens, arable, &c.	666	3·272	Public road.
			667	·686	Arable.
626	·092	Houses, garden, and yard.	668	15·187	Arable.
			669	11·224	Arable.
627	11·523	Arable, &c.	670	20·618	Arable.
628	58·497	Rough pasture, sand, &c.	671	8·010	Arable.
			672	2·367	Arable.
629	·812	Water.	673	22·894	Arable, &c.
630	·721	Water.	674	16·924	Arable, &c.
631	20·090	Sand Loch.	675	3·679	Arable.
632	7·934	Rough pasture and sand.	676	·109	House and garden.
			677	5·308	Houses, yards, garden, &c.
633	1·654	Houses, gardens, &c.			
634	·881	Arable, &c.	678	·291	Arable.
635	4·227	Arable.	679	·094	House and garden.
636	8·368	Arable, &c.	680	1·257	Arable.
637	·076	House, grass, and yard.	681	3·614	Rough pasture, &c.
			682	6·632	Rough pasture, &c.
638	1·022	Houses, yards, gardens, and road.	683	24·320	Arable.
			684	20·299	Rough pasture.
639	·369	Houses and garden.	685	·598	Houses, garden, and rough pasture.
640	1·202	Houses, yards, &c.			
641	1·249	Arable.	686	56·094	Arable.
642	·135	Sand Loch (part of).	687	52·261	Arable, &c.

No. on Plan.	Area in Acres.	Remarks.	No. on Plan.	Area in Acres.	Remarks.
688	67·157	Arable, rough pasture, &c.	694	64·866	River Ythan (tidal water).
689	·269	Water.	695	118·571	Foreshore of tidal water.
690	·357	Water.	696	314·802	Foreshore of sea.
691	·219	Water.			
692	·197	Water.			
693	1510·497	Sand bents, streams, &c.		9726·149	

RECAPITULATION.

9039·692	Land.
84·057	Public roads.
314·802	Foreshore of sea.
118·571	Foreshore of tidal water.
103·519	Water.
65·508	Tidal water.
9726·149	Total area of the Parish of Slains, in the County of Aberdeen.

INDEX TO PLACES

IN THE

PARISH OF SLAINS.

COUNTY OF ABERDEEN.

Name of Place.	No. of Sheet.		Descriptive Remarks.
	6-inch scale.	25·344-inch scale.	
Auchmaude - - -	XXXIX.	2	Two farmsteadings.
Auchnabo - - -	,,	11	A farmsteading.
Aver Hill - - -	XLVIII.	3	
Bogbrae - - -	XXXIX.	,,	A farmsteading.
Bellscamphie - - -	,,	6	A farmsteading.
Brownhill Quarry - -	,,	7	
Broadmuir - - -	,,	8	A farmsteading.
Brownhill - - -	,,	11	A farmsteading.
Backhill - - -	,,	,,	A farmsteading.
Bogies Hole - - -	,,	12	A cave.
Berry's Loup - - -	,,	,,	A rock.
Burn of Forvie - -	,,	14	
Broom Hill - - -	,,	15	
Broomhill Cottage - -	,,	,,	
Bruce's Female School (endowed) - - -	,,	,,	
Bruce's Haven - - -	,,	12	
Busk Craig - - -	,,	16	A rock.
Blind Man - - -	,,	,,	A rock.
Broad Haven - -	,,	,,	
Bridge of Forvie - - -	,,	,,	
Black Rock - - -	XLVIII.	3	
Bed Inches - - -	,,	10	Sand.
Clochtow - - -	XXXIX.	15	A farmsteading.
Crawley - - - -	,,	,,	Three houses.
Cornhill - - -	,,	,,	A dwelling house.
Cairds' Cave - - -	,,	16	
Cock Craig - - -	,,	,,	A rock.
Cotehill Loch - - -	XLVIII.	2	
Cotehill - - -	,,	,,	A farmsteading.
Church, on site of St. Ternan's Chapel - - -	,,	3	
Carlin Cave - - -	,,	,,	
Collieston - - -	,,	,,	A village.
Coastguard Station - -	,,	,,	
Cave - - - -	,,	,,	
Dropping Cave - -	XXXIX.	16	
Dowiestone Cave - -	XLVIII.	3	
East Byreleask - -	XXXIX.	7	Two farmsteadings.
East Broadmuir - -	,,	8	A farmsteading.
East Auchnabo - - -	,,	11	A farmsteading.

Name of Place.	No. of Sheet. 6-inch scale.	No. of Sheet. 25·344-inch scale.	Descriptive Remarks.
East Broadleyhill - -	XXXIX.	12	A farmsteading.
East Bridgend - -	"	"	A farmsteading.
East Brogan - - -	"	15	A farmsteading.
Few - - -	"	"	A farmsteading.
Forvie - - - -	XLVIII.	2	A farmsteading.
Fleshiewell Cave - -	"	3	
Forvie Church (ruin) - -	"	6	
Green Craig - - -	XXXIX.	12	A rock.
Gallows Hill - - -	"	15	
Girnel - - - -	"	"	A farmsteading.
Hillhead - - - -	"	6	A residence.
Horn Craig - - -	"	16	A rock.
Haddo - - - -	XLVIII.	2	A farmsteading.
High Town - - -	"	3	A few houses.
Hell's Lum - - -	"	"	A cave.
Hill of Cransdale - -	"	"	
Hackley Head or Forvie Ness	"	7	
Hackley Bay - - -	"	"	
Haven - - -	"	14	
Knapsleask - - -	XXXIX.	11	A farmsteading.
Kaim Hill - - -	"	15	
Kippet Hills - - -	"	"	
Kirkton of Slains - -	XLVIII.	3	A village.
Lochlundie - - - -	XXXIX.	7	A residence.
Lochlundie Moss - -	"	"	
Ladies' Brig - - -	"	11	
Little Loch - - -	"	14	
Long Craig - - -	"	15	A rock.
Little Blind Man - -	"	16	A rock.
Little Craig - - -	"	"	
Lum Cave - - -	"	"	
Long Shank - - -	XLVIII.	3	A rock.
Little Collieston - -	"	"	A group of cottages.
Low Town - - - -	"	"	A group of cottages.
Lousylaw - - -	"	"	A farmsteading.
Mains of Leask - - -	XXXIX.	7	A farmsteading.
Mossfarm - - -	"	"	A farmsteading.
Milltown of Leask - -	"	10	A farmsteading.
Mill of Leask (corn) -	"	"	
Mill of Collieston (corn) -	"	14	
Milton of Collieston - -	"	"	A farmsteading.
Milton of Brogan - -	"	"	A farmsteading.
Meikle Loch - - -	"	"	
Mains of Slains - -	"	15	A farmsteading.
Mussel Skellyis - - -	"	16	A ridge of rock.
Meikle Craig - - -	"	"	A rock.
Manse - - - -	XLVIII.	3	
Mudhole - - -	"	"	A farmsteading.
Mission Chapel (Free Church)	"	"	
Nether Leask - - -	XXXIX.	10	A farmsteading.

Name of Place.	No. of Sheet. 6-inch scale.	No. of Sheet. 25·344-inch scale.	Descriptive Remarks.
North Meikle Moss - -	XXXIX.	11	A farmsteading.
North Knapperna - -	"	"	A farmsteading.
North Alehousehill - -	"	15	A farmsteading.
North Newclochtow - -	"	16	A farmsteading.
Newclochtow - - -	"	"	A farmsteading.
North Sea or German Ocean	"	"	
Needle Eye - - - -	XLVIII.	7	A rock.
North Broad Haven - -	"	"	
Newburgh Bar - - -	"	14	Mouth of the River Ythan.
Ogston - - -	XXXIX.	12	A farmsteading.
Old Castle - - -	"	16	A village.
Pitlurg - - -	"	6	A mansion.
Pole Hill - - - -	"	"	
Portie Shore - - -	"	15	
Perthudden - - -	XLVIII.	3	A bay.
Pottie Murlan -	"	"	A cliff.
Round Top - - -	XXXIX.	11	A hill feature.
Robbie's Brig - - -	"	"	
Radel Haven - - -	"	16	
River Ythan - - -	XLVIII.	5	
Rockend - - - -	"	10	Rocks.
Smiddyhill - - -	XXXIX.	"	A farmsteading.
St. Fidamnan's Chapel (remains of) - - -	"	11	
South Knapperna - - -	"	"	A farmsteading.
South Broadleyhill - -	"	12	Two farmsteadings.
Study Head - - -	XXXVI.	"	
South Newclochter - -	"	"	A farmsteading.
School - - - -	XXXIX.	15	
South Alehousehill - -	"	"	A farmsteading.
Schoolhill - - - -	"	"	A dwelling house.
School Croft - - -	"	"	A dwelling house.
South Meiklemoss - -	"	"	A farmsteading.
Slains Castle (ruins of) -	"	16	
Seal Shore - - -	"	"	
St. Ternan's Well - -	XLVIII.	3	
Sand Loch - - -	"	"	
St. Catharine's Dub - -	"	"	A creek.
Sands of Forvie - - -	"	6	A district.
Sanyne - - - -	"	"	Rocks.
South Broad Haven - -	"	7	
Sharnie Cave - - -	"	"	
Stinking Head - - -	"	10	Sand, &c.
The Veshels - - -	XXXIX.	12	Rocks.
The Gutter - - -	"	16	A creek.
Tommy's Castle - -	"	"	A rock.
Tarness Haven - - -	XLVIII.	3	
Upper Brownhill - -	XXXIX.	7	A farmsteading.
Upper Broadleyhill - -	"	8	A farmsteading.
Upper Brogan - -	"	14	A farmsteading.
Woodend - - - -	"	6	A dwelling house.
West Byreleask - -	"	7	A residence.

Name of Place.	No. of Sheet.		Descriptive Remarks.
	6-inch scale.	25·344-inch scale.	
Woodend - - - -	XXXIX.	7	A farmsteading.
West Broadmuir - -	"	"	A farmsteading.
Whitefields - - -	"	11	Two residences.
Ward - - - -	"	12	A farmsteading.
Willow Croft - -	"	14	A house.
Whitefields - - -	"	15	A farmsteading.
Whiteness - - -	XLVIII.	3	A farmsteading and inn.
Watch House - -	"	"	
Waterside - -	"	5	A farmsteading.

LONDON:
Printed by George E. Eyre and William Spottiswoode,
Printers to the Queen's most Excellent Majesty.
For Her Majesty's Stationery Office.

ORDNANCE SURVEY OF SCOTLAND.

BOOK OF REFERENCE TO THE PLAN

OF THE

PARISH OF SLAMANNAN,

IN THE

COUNTY OF STIRLING,

CONTAINING 7148·094 ACRES.

COLONEL SIR HENRY JAMES, R.E., F.R.S., F.G.S., &c.,

SUPERINTENDENT OF THE ORDNANCE SURVEY.

PRINTED AT THE ORDNANCE SURVEY OFFICE, SOUTHAMPTON.

1862.

Price One Shilling and Sixpence.

on
ap-
ıch

of

:his

are

ıs—

heet
fore
rals

the

W

T

T

on

quent

:—

C. F.
T. C.
C. W.
Def.
T. S.

shew

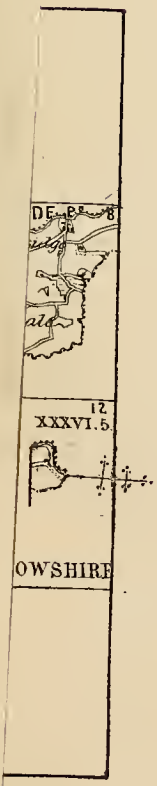

EXPLANATORY REMARKS.

The Scale of the Parish Plans is the 1-2500th of the actual length on the ground, and is equal to 25·344 inches to a mile, which is very approximately equal to one square inch to one acre, the square of 1·0018 inch being equal to one acre.

The length of each sheet is 1½ miles, and the width 1 mile, the area of each sheet is therefore 960 acres.

Each enclosure has a reference number to the area which is given in this Book.

The Braces (*f*) on the plans are to indicate that the spaces so braced are included under the same reference number.

The Altitudes in feet above the Mean Level of the Sea are written thus—31·4.

The Scale of the Plans of the County is 6 inches to a mile, and each sheet contains the same area as 16 sheets of the Parish Plans. There is therefore a double reference number to each sheet, as VI. 9., the Roman Numerals referring to the County Plans, the Arabic Figures to the Parish Plans.

The following are the characters employed on the Ordnance Plans on the Scales of 1-2500, and 6 inches to a mile:—

County Names	C	Hundreds or Wards	W
Parishes	P	Townships	T
Extra Parochial	E	Division of Townships	T

Antiquities ..... ROMAN / Druidical or Saxon / Norman or Subsequent

The descriptions of the boundaries are shewn by the following initials:—

Centre of Stream	*C. S.*	Centre of Fence	*C. F.*
Centre of Road	*C. R.*	Top of Cop	*T. C.*
Side of Stream or Drain	*S. S.* or *S. D.*	Centre of Wall	*C. W.*
Root of Hedge	*R. H.*	Defaced	*Def.*
Face of Wall	*F. W.*	Track of Stream	*T. S.*

Undefined ..... *Und.*

Where a change occurs in the boundaries, the symbol [o—o] is used to shew the part at which the change takes place.

TABLE

FOR CONVERTING DECIMAL PARTS OF AN ACRE INTO ROODS AND PERCHES.

Perches.	0 Rood.	1 Rood.	2 Roods.	3 Roods.
0	0·000	0·250	0·500	0·750
1	0·006	0·256	0·506	0·756
2	0·012	0·262	0·512	0·762
3	0·019	0·269	0·519	0·769
4	0·025	0·275	0·525	0·775
5	0·031	0·281	0·531	0·781
6	0·037	0·287	0·537	0·787
7	0·044	0·294	0·544	0·794
8	0·050	0·300	0·550	0·800
9	0·056	0·306	0·556	0·806
10	0·062	0·312	0·562	0·812
11	0·069	0·319	0·569	0·819
12	0·075	0·325	0·575	0·825
13	0·081	0·331	0·581	0·831
14	0·087	0·337	0·587	0·837
15	0·094	0·344	0·594	0·844
16	0·100	0·350	0·600	0·850
17	0·106	0·356	0·606	0·856
18	0·112	0·362	0·612	0·862
19	0·119	0·369	0·619	0·869
20	0·125	0·375	0·625	0·875
21	0·131	0·381	0·631	0·881
22	0·137	0·387	0·637	0·887
23	0·144	0·394	0·644	0·894
24	0·150	0·400	0·650	0·900
25	0·156	0·406	0·656	0·906
26	0·162	0·412	0·662	0·912
27	0·169	0·419	0·669	0·919
28	0·175	0·425	0·675	0·925
29	0·181	0·431	0·681	0·931
30	0·187	0·437	0·687	0·937
31	0·194	0·444	0·694	0·944
32	0·200	0·450	0·700	0·950
33	0·206	0·456	0·706	0·956
34	0·212	0·462	0·712	0·962
35	0·219	0·469	0·719	0·969
36	0·225	0·475	0·725	0·975
37	0·231	0·481	0·731	0·981
38	0·237	0·487	0·737	0·987
39	0·244	0·494	0·744	0·994
40	0·250	0·500	0·750	1·000

N.B.—To convert Decimal Fractions of an Acre into Roods and Perches, multiply the decimal first by 4 and then by 40, preserving the same number of decimals in the product.

Example 1.

633·357 Acres.
4
1·428
40

A.	R.	P.	
633	1	17	..... 17·120

Example 2.

527·013 Acres.
4
·052
40

A.	R.	P.	
527	0	2	..... 2·080

PARISH OF SLAMANNAN,

IN THE

COUNTY OF STIRLING.

No. of Sheet.	No. on Plan.	Area in Acres.	Description.
XXXV. 1.	1	·338	Pool.
,,	2	52·059	Rough pasture & moss.
,,	3	3·234	Wood.
,,	4	36·188	Rough & heathy pasture.
,,	5	7·412	Arable.
XXXV. 2.	6	49·160	Moss & heathy pasture.
,,	7	·115	Wood.
,,	8	8·814	Arable.
,,	9	4·242	Arable.
,,	10	·114	Private road.
,,	11	1·495	Arable.
,,	12	·202	Wood.
,,	13	·473	Houses & garden (Hillend).
,,	14	12·362	Arable.
,,	15	21·102	Arable, &c.
,,	16	6·891	Wood.
,,	17	9·998	Arable.
,,	18	·141	Private road.
,,	19	1·987	Wood.
,,	20	21·673	Arable & moss (subject to floods).
,,	21	10·336	Arable (partly subject to floods).
,,	22	2·118	Arable.
,,	23	2·133	Arable.
,,	24	3·730	Arable.
,,	25	20·517	Arable.
,,	26	·355	Houses, garden, &c. (Mosscastle).
,,	27	·577	Arable.
,,	28	·393	Houses, &c. (Hillend Cottage).
,,	29	2·948	Wood.
,,	30	23·878	Arable.
,,	31	·465	Houses & gardens.
,,	32	·600	Houses & gardens.
,,	33	·788	Arable, &c.
,,	34	·422	Houses, &c. (St. Laurence Cottage).
,,	35	·485	House, garden, walks, &c.
,,	36	·251	Houses & garden.
,,	37	·432	Houses, yards, & garden.
,,	38	·243	Houses & yard.
,,	39	·377	Houses, garden, &c.
,,	40	·358	Yard & gas works.
		309·406	*Carried forward.*

No. of Sheet.	No. on Plan.	Area in Acres.	Description.
		309·406	*Brought forward.*
XXXV. 2.	41	·444	Houses & gardens.
,,	42	·757	Houses & gardens.
,,	43	·356	Houses & gardens.
,,	44	1·685	Arable.
,,	45	·099	House & yard.
,,	46	·245	House & garden. (Clerkshall).
,,	47	·345	House & garden.
,,	48	5·603	Arable. (Castle Hill).
,,	49	·356	Wood.
,,	50	·443	Occupation road.
,,	51	·227	House & garden.
,,	52	·314	Houses & garden.
,,	53	1·444	Parish road.
,,	54	·404	Wood.
,,	55	·398	Garden.
,,	56	·399	Church & graveyard.
,,	57	·463	Garden.
,,	58	·201	Houses & yards.
,,	59	·331	Houses, wood, &c.
,,	60	·287	Houses, yard, & garden.
,,	61	12·662	Arable.
,,	62	·267	Houses & garden.
,,	63	·552	Houses & gardens.
,,	64	·376	Arable.
,,	65	·496	Mote Cottage, houses, yards, &c.
,,	66	1·466	Arable.
,,	67	5·261	Arable.
,,	68	12·963	Arable.
,,	69	10·180	Arable.
,,	70	·823	Wood.
,,	71	9·965	Arable.
,,	72	·951	Arable & garden.
,,	73	·248	Houses & yard. (Balmulzier).
,,	74	·148	Wood.
,,	75	1·202	Arable.
,,	76	19·861	Arable & rough pasture.
,,	77	·527	Wood.
,,	78	11·721	Arable.
,,	79	12·574	Arable.
,,	80	4·019	Arable.
XXXV. 6.	81	6·361	Arable.
XXXV. 2.	82	8·092	Arable.
,,	83	2·993	Arable.
,,	84	·578	Houses, garden, & road. (Hillhead).
,,	85	·323	Arable & wood.
,,	86	7·686	Arable.
,,	87	·272	Private road.
,,	88	·516	Wood.
,,	89	12·759	Arable & rough pasture.
,,	90	1·299	Wood.
		471·348	*Carried forward.*

No. of Sheet.	No. on Plan.	Area in Acres.	Description.
		471·348	*Brought forward.*
XXXV. 2.	91	7·099	Arable.
,,	92	·988	Wood.
,,	93	8·828	Arable & rough pasture.
,,	94	9·190	Arable.
,,	95	13·849	Arable (partly subject to floods).
,,	96	19·361	Arable (partly subject to floods).
XXXV. 3.	97	·468	Houses, &c. (Wester Loanrig).
,,	98	4·130	Parish road.
,,	99	·643	Arable.
,,	100	4·866	Rough pasture (subject to floods).
,,	101	13·708	Arable.
,,	102	1·981	Arable.
,,	103	1·457	Pasture.
,,	104	8·005	Arable.
,,	105	9·191	Arable.
,,	106	·340	Wood.
,,	107	·290	Rough pasture.
,,	108	4·128	Tramway.
,,	109	·237	Houses, &c. (Easter Loanrig).
,,	110	1·282	Wood.
,,	111	8·078	Pasture, moss, marsh, &c.
,,	112	·733	Rough pasture & wood.
,,	113	36·927	Pasture.
,,	114	5·094	Arable.
,,	115	17·322	Arable & pasture.
,,	116	19·983	Pasture.
,,	117	67·984	Arable & moss.
,,	118	·298	Wood.
,,	119	8·277	Arable.
,,	120	·534	Wood.
,,	121	13·749	Arable.
,,	122	·556	Wood.
,,	123	·957	Wood & arable.
,,	124	8·812	Arable, &c.
,,	125	18·743	Pasture.
,,	126	8·262	Arable.
,,	127	·087	Wood.
,,	128	7·984	Arable.
,,	129	·671	Wood.
,,	130	10·468	Arable.
,,	131	2·205	Parish road.
,,	132	9·690	Arable.
,,	133	·819	Wood.
,,	134	9·689	Arable.
,,	135	·080	Wood.
,,	136	11·667	Arable.
,,	137	3·545	Arable.
,,	138	3·802	Arable.
,,	139	·407	Arable.
,,	140	9·307	Arable.
		868·119	*Carried forward.*

No. of Sheet.	No. on Plan.	Area in Acres.	Description.
		868·119	*Brought forward.*
XXXV. 3.	141	1·194	Arable.
,,	142	4·796	Arable.
,,	143	·086	Wood.
,,	144	·976	Occupation road.
,,	145	·077	Wood.
,,	146	·647	Houses, yard, &c. (Balmitchell).
,,	147	6·742	Arable.
,,	148	16·765	Arable.
,,	149	·053	Rough pasture (island).
,,	150	1·121	Arable.
,,	151	8·935	River Avon.
,,	152	·948	Arable.
,,	153	3·398	Arable.
,,	154	·665	Arable.
,,	155	·626	Houses, yards, &c. (New Mill).
,,	156	2·927	Arable.
,,	157	1·179	Occupation road.
,,	158	3·638	Arable.
XXXV. 4.	159	1·279	Wood.
,,	160	·571	Houses, &c. (South Bankhead).
,,	161	45·450	Arable.
,,	162	·091	Arable.
,,	163	1·797	Wood.
XXXV. 5.	164	1·083	Arable.
,,	165	51·936	Arable, moss, &c.
,,	166	75·356	Arable, moss, &c.
,,	167	·465	Occupation road.
,,	168	10·265	Arable.
,,	169	3·389	Arable.
,,	170	·675	Houses, yards, &c. (Shielknowes).
,,	171	1·000	Arable.
,,	172	3·239	Arable.
,,	173	·380	Houses, yards, &c. (Broadrigend).
,,	174	·387	Arable.
,,	175	11·331	Arable.
,,	176	10·493	Arable.
,,	177	43·328	Moss, rough pasture, &c.
,,	178	15·568	Arable.
,,	179	30·506	Arable, waste, &c.
,,	180	10·881	Arable.
,,	181	14·975	Arable.
,,	182	·677	Houses, yards, &c. (Todsbughts).
,,	183	1·504	Arable.
,,	184	12·079	Arable & moss.
,,	185	8·576	Heathy pasture.
,,	186	11·725	Arable & rough pasture.
,,	187	31·695	Arable.
,,	188	17·207	Heathy pasture.
,,	189	·843	Houses, yards, &c. (Shortrighead).
,,	190	48·092	Arable, &c.
		1389·735	*Carried forward.*

No. of Sheet.	No. on Plan.	Area in Acres.	Description.
		1389·735	*Brought forward.*
XXXV. 5.	191	9·329	Arable.
,,	192	1·013	Houses, garden, &c. (Drumrigend).
,,	193	1·897	Arable.
,,	194	55·031	Arable & moss.
,,	195	1·601	Wood.
,,	196	·177	Arable.
,,	197	·739	Houses, yards, & garden.
,,	198	·109	Pool.
,,	199	8·789	Arable.
,,	200	7·780	Wood.
,,	201	2·868	Arable, &c.
,,	202	3·055	Arable & house.
,,	203	4·202	Arable.
,,	204	·875	Houses, yards, &c. (Greenhill).
,,	205	20·320	Arable.
,,	206	161·760	Arable & rough pasture.
,,	207	16·679	Arable, &c.
,,	208	·493	Rough pasture, &c.
,,	209	14·486	Moss & rough pasture.
,,	210	·470	Rough pasture, &c.
,,	211	·372	Wood.
,,	212	·287	House & yard.
,,	213	1·033	Houses, yard, &c. (Rashiehill).
,,	214	8·303	Arable.
XXXV. 6.	215	17·287	Arable.
,,	216	8·506	Arable.
,,	217	28·713	Arable.
,,	218	23·696	Arable.
,,	219	·454	Occupation road.
,,	220	2·645	Arable.
,,	221	8·517	Arable & moss.
,,	222	·898	Arable & moss.
,,	223	·049	House & garden.
,,	224	·060	Houses.
,,	225	·266	Brownrig Cottage & garden.
,,	226	·470	House & garden. (Brownrig).
,,	227	12·641	Arable.
,,	228	5·863	Arable.
,,	229	24·053	Arable.
,,	230	·337	Arable.
,,	231	·272	Rough pasture.
,,	232	6·472	Arable.
,,	233	6·414	Arable.
,,	234	·658	Houses, gardens, &c. (Middlerig).
,,	235	·268	Arable.
,,	236	1·842	Arable & wood.
,,	237	3·635	Arable & lint pool.
XXXV. 5.	238	4·365	Arable.
XXXV. 6.	239	9·256	Arable.
,,	240	2·020	Occupation road.
		1881·060	*Carried forward.*

No. of Sheet.	No. on Plan.	Area in Acres.	Description.
		1881·060	*Brought forward.*
XXXV. 6.	241	·097	Wood.
,,	242	·615	Houses & yards. (Loanhead).
,,	243	·383	Arable.
,,	244	·199	Arable.
,,	245	·028	Wood.
,,	246	8·827	Arable.
,,	247	8·132	Arable.
,,	248	19·624	Arable.
,,	249	1·490	Houses, yards, &c. (Townhead).
,,	250	·116	Arable.
,,	251	·649	Houses, &c. (Wester Balcastle).
,,	252	·204	Wood.
,,	253	4·967	Arable.
,,	254	32·330	Arable, coal pit, &c.
,,	255	8·281	Arable, &c.
,,	256	10·710	Arable.
,,	257	·114	Houses, &c. (Southfield Row).
,,	258	11·976	Arable, coal pit, &c.
,,	259	8·056	Arable, &c.
,,	260	7·625	Arable.
,,	261	·280	Garden.
,,	262	·097	Wood.
,,	263	·189	House & frontage. (Southfiield).
,,	264	3·989	Wood.
,,	265	10·683	Arable.
,,	266	·626	Wood.
,,	267	·104	Arable.
,,	268	16·478	Arable & rough pasture.
,,	269	13·814	Arable.
,,	270	·816	Arable, coal pit, & waste.
,,	271	·313	Houses, &c. (Newfieldyke Row).
,,	272	·087	Houses & frontage. (Thorn Row).
,,	273	·299	House & garden.
,,	274	·223	Houses & yard.
,,	275	·427	Houses & gardens. (Burn Row).
,,	276	·261	House & garden. (Rosebank).
,,	277	13·019	Arable.
,,	278	·094	Pool.
,,	279	·322	House, &c. (Binniehill-part of).
,,	280	4·352	Houses, yards, &c. (Binniehill).
,,	281	·855	Houses, gardens, &c. (Burnbrae).
,,	282	2·247	Wood.
,,	283	8·032	Arable, rough pasture, &c.
,,	284	15·464	Arable.
,,	285	10·511	Arable, &c.
,,	286	·465	Houses, &c. (Burnbrae Cottage).
,,	287	·244	Arable.
,,	288	·431	Arable.
,,	289	·705	Houses, &c. (Binniehill Farm).
,,	290	·400	Houses, &c. (Binniehill Cottage).
		2111·310	*Carried forward.*

No. of Sheet.	No. on Plan.	Area in Acres.	Description.
		2111·310	*Brought forward.*
XXXV. 6.	291	2·469	Arable.
,,	292	·375	Occupation road.
,,	293	·358	House & garden. (Crossvague).
,,	294	·086	Wood.
,,	295	·354	Wood.
,,	296	4·912	Arable.
,,	297	·274	Wood.
,,	298	5·758	Arable.
,,	299	7·760	Arable.
,,	300	5·729	Arable.
,,	301	18·268	Arable.
,,	302	·283	Wood.
,,	303	·325	Arable, garden, & house.
,,	304	·422	Houses, garden, & arable.
,,	305	·065	House & garden.
,,	306	·931	Arable.
,,	307	·138	House & garden.
,,	308	1·554	Arable.
,,	309	2·379	Wood.
,,	310	2·187	Wood.
,,	311	1·136	Pasture & wood.
,,	312	3·073	Arable.
,,	313	·805	Wood.
,,	314	·696	Wood.
,,	315	·429	Wood.
,,	316	·797	Arable.
,,	317	6·596	Arable.
,,	318	·071	House & yard. (Lint Mill).
,,	319	1·713	Arable.
,,	320	20·911	Arable.
,,	321	·575	Houses, yards, & gardens.
,,	322	·304	Houses, yards, & gardens.
,,	323	·322	Houses & gardens.
,,	324	·368	House & garden.
,,	325	·371	Garden & wood.
,,	326	·401	Houses & yards. (Castlehill).
,,	327	1·567	Balcastle Villa, garden, &c.
,,	328	·188	Strattenhouse Cottage & garden.
,,	329	·476	Houses, yards, &c. (Strattenhouse).
,,	330	1·053	Houses, &c. (Binniehill House).
,,	331	·854	House, yard, & park. (Gowanlee).
,,	332	·933	Arable & wood.
,,	333	1·758	Pasture.
,,	334	·929	Arable.
,,	335	·693	Wood.
,,	336	·915	Wood.
,,	337	34·287	Arable, &c.
,,	338	13·314	Parish road.
,,	339	·707	Wood.
,,	340	11·437	Arable.
		2273·616	*Carried forward.*

No. of Sheet.	No. on Plan.	Area in Acres.	Description.
		2273·616	*Brought forward.*
XXXV. 6.	341	18·671	Arable.
,,	342	2·704	Road & wood.
,,	343	·951	Wood.
,,	344	10·979	Moss.
,,	345	3·876	Moss.
,,	346	·088	House & timber yard.
,,	347	4·333	Houses, yards, & rough pasture.
,,	348	·141	Gardens, &c.
,,	349	·206	Wood.
,,	350	9·448	Arable.
,,	351	·357	Wood.
,,	352	2·876	Arable.
,,	353	·139	Wood.
,,	354	·662	Arable.
,,	355	1·980	Arable.
,,	356	·434	Arable.
,,	357	1·802	Houses, &c. (Balquhatston House).
,,	358	·817	Pleasure ground.
,,	359	·445	Pleasure ground.
,,	360	1·271	House, &c. (Binniegreen).
,,	361	·613	Arable.
,,	362	·570	Arable.
,,	363	·787	Wood.
,,	364	4·370	Arable.
,,	365	27·536	Slamannan Railway.
,,	366	15·046	Arable, &c.
,,	367	·330	Rough pasture.
,,	368	·614	Houses, &c. (Balquhatston Mains).
,,	369	·480	Arable.
,,	370	1·762	Arable.
,,	371	·508	Wood.
,,	372	·335	Occupation road.
,,	373	16·244	Arable.
,,	374	9·159	Arable.
,,	375	29·576	Arable.
,,	376	2·958	Wood.
,,	377	4·240	Wood.
,,	378	10·699	Arable, coal pit, &c.
,,	379	2·164	Wood.
,,	380	9·786	Arable.
,,	381	·629	Wood.
,,	382	6·369	Parish road.
,,	383	49·888	Arable.
,,	384	1·179	Houses, yards, &c. (Satterhill).
,,	385	7·898	Arable.
,,	386	1·072	Wood.
,,	387	2·150	Wood.
,,	388	7·104	Arable & moss.
,,	389	51·981	Arable, moss, &c.
,,	390	9·041	Moss.
		2610·884	*Carried forward.*

No. of Sheet.	No. on Plan.	Area in Acres.	Description.
		2610·884	*Brought forward.*
XXXV. 6.	391	7·764	Wood.
,,	392	·432	Rough pasture.
XXXV. 7.	393	61·348	Arable, &c.
,,	394	·142	Houses. } Drumclair Row.
,,	395	·121	Houses. } Drumclair Row.
,,	396	2·832	Houses, gardens, arable, &c.
,,	397	2·957	Arable.
,,	398	2·389	Arable.
,,	399	8·713	Moss.
,,	400	11·713	Moss, tramway, &c.
,,	401	·146	Pool.
,,	402	15·626	Arable & moss.
,,	403	13·355	Arable, cart-track, &c.
,,	404	1·111	Occupation road.
,,	405	17·202	Arable.
,,	406	9·663	Arable.
,,	407	37·360	Arable.
,,	408	4·128	Moss & tramway.
,,	409	8·114	Moss.
,,	410	2·755	Rough pasture & moss.
,,	411	4·703	Arable.
,,	412	·178	Houses, gardens, & road. (Greyrig).
,,	413	21·292	Arable.
,,	414	9·508	Moss, tramway, waste ground, &c.
,,	415	1·332	Houses, garden, &c. (Airdriemain).
,,	416	53·017	Arable, tramways, & waste ground.
,,	417	·052	House & garden.
,,	418	15·648	Moss, rough pasture, tramway, &c.
,,	419	1·885	Houses, gardens, &c. (Slopside).
,,	420	·120	Houses. (Slopside).
,,	421	·821	Garden.
,,	422	·158	House, &c. (Arnloss Cottage).
,,	423	·646	Houses & garden (Arnloss Row).
,,	424	·101	Arable.
,,	425	2·149	Arable.
,,	426	·196	House & garden. (Crossburn).
,,	427	·100	Free Church.
,,	428	·264	Garden, &c.
,,	429	·241	House & garden.
,,	430	1·464	Arable.
,,	431	1·154	Houses, yard, &c. (Peatrigend).
,,	432	·129	Wood.
,,	433	2·385	Arable.
,,	434	2·872	Arable.
,,	435	·602	Wood.
,,	436	·521	Wood.
,,	437	·207	Arable.
,,	438	·278	Houses & yard. (Pirney Lodge).
,,	439	·601	Garden.
,,	440	4·800	Arable.
		2946·179	*Carried forward.*

No. of Sheet.	No. on Plan.	Area in Acres.	Description.
		2946·179	*Brought forward.*
XXXV. 7.	441	·191	Wood.
,,	442	·401	Occupation road.
,,	443	1·121	Houses, &c. (Wester Crosshill).
,,	444	10·763	Arable.
,,	445	·087	Wood.
,,	446	6·037	Arable.
,,	447	18·594	Arable.
,,	448	1·245	Houses, yard, arable, &c. (Hill).
,,	449	·324	Wood.
,,	450	2·186	Arable.
,,	451	4·224	Arable.
,,	452	7·425	Arable.
,,	453	7·984	Arable.
,,	454	·559	Houses, garden, &c. (Whitehill).
,,	455	10·717	Arable.
,,	456	13·988	Arable.
,,	457	·396	Arable, house, &c. (Easter Crosshill).
,,	458	·849	Arable, &c.
,,	459	·133	Wood.
,,	460	134·939	Arable.
,,	461	3·283	Arable, &c.
,,	462	9·053	Arable, &c.
,,	463	·291	House, &c. (Easter Arnloss).
,,	464	1·920	Arable.
,,	465	22·814	Arable.
,,	466	·126	Wood.
,,	467	·294	Wood.
,,	468	7·904	Arable.
,,	469	·666	Wood.
,,	470	·276	Wood.
,,	471	·064	Wood.
,,	472	·879	Houses, yards, &c. (North Arnloss).
,,	473	·223	Wood.
,,	474	1·526	Arable.
,,	475	·476	Arable.
,,	476	·976	Arable.
,,	477	·711	Houses, yards, &c. (South Arnloss).
,,	478	12·176	Arable.
,,	479	·317	Wood.
,,	480	7·418	Arable.
,,	481	7·490	Arable.
,,	482	7·642	Arable.
,,	483	1·272	Houses, yards, &c. (Redhall).
,,	484	·179	Wood.
,,	485	8·324	Arable.
,,	486	·044	Wood.
,,	487	·190	Arable.
,,	488	·146	Wood.
,,	489	2·033	Wood.
,,	490	1·173	Arable.
		3268·228	*Carried forward.*

No. of Sheet.	No. on Plan.	Area in Acres.	Description.
		3268·228	*Brought forward.*
XXXV. 7.	491	11·491	Arable.
,,	492	·537	Heathy pasture.
,,	493	9·980	Arable.
,,	494	1·574	Wood.
,,	495	9·873	Arable.
,,	496	9·957	Arable.
,,	497	·084	Wood.
,,	498	8·345	Arable.
,,	499	·046	Wood.
,,	500	·095	Wood.
,,	501	·191	Wood.
,,	502	14·296	Parish road.
,,	503	·338	Wood.
,,	504	8·087	Arable.
,,	505	6·117	Arable.
,,	506	10·456	Arable.
,,	507	·463	Houses, &c. (Wester Holehouse).
,,	508	·947	Arable.
,,	509	·537	Wood.
,,	510	·771	Occupation road.
,,	511	6·683	Arable.
,,	512	8·080	Arable.
,,	513	17·999	Arable.
,,	514	·332	Wood.
,,	515	1·074	Arable.
,,	516	·370	Houses, &c. (Dykehead-part of).
,,	517	·423	Arable.
,,	518	·130	Wood.
,,	519	·200	Houses, &c. (Dykehead-part of).
,,	520	·697	Arable.
,,	521	4·826	Arable.
,,	522	·547	Occupation road.
,,	523	10·420	Arable.
,,	524	2·622	Arable.
,,	525	·093	Garden.
,,	526	·267	Rough pasture.
,,	527	5·300	Arable.
,,	528	10·144	Arable.
,,	529	4·452	Arable.
,,	530	·074	School & yard.
,,	531	·044	Wood & tomb.
,,	532	·071	Wood.
,,	533	4·140	Arable.
,,	534	3·916	Arable.
,,	535	·749	Occupation road & stream.
,,	536	·209	Houses, garden, &c. (Burnside).
,,	537	4·067	Arable.
,,	538	·671	Wood.
,,	539	9·103	Arable.
,,	540	3·798	Parish road.
		3463·914	*Carried forward.*

No. of Sheet.	No. on Plan.	Area in Acres.	Description.
		3463·914	*Brought forward.*
XXXV. 7.	541	·859	Houses, yard, &c. (Summerhouse).
,,	542	·297	Occupation road.
,,	543	·319	House, garden, &c. (Neuk).
,,	544	30·036	Arable.
,,	545	·652	Arable.
,,	546	8·441	Arable.
,,	547	15·141	Arable.
XXXV. 8.	548	46·906	Arable, &c.
,,	549	3·306	Arable.
,,	550	1·235	Arable.
,,	551	3·831	Arable.
,,	552	7·448	Arable.
,,	553	3·766	Arable.
,,	554	·339	Arable.
,,	555	1·443	Arable.
,,	556	·521	Houses, yards, &c. (Babbithill).
,,	557	·248	Arable.
,,	558	4·351	Arable.
,,	559	8·787	Arable.
,,	560	·152	Houses & garden.
,,	561	26·494	Arable.
,,	562	11·217	Arable.
,,	563	1·264	Arable.
,,	564	1·017	Arable.
,,	565	·193	Houses & garden. (Badcur).
,,	566	2·244	Arable.
,,	567	2·591	Arable.
,,	568	·355	Houses, yards, & garden.
,,	569	·353	Houses, yard, & garden.
,,	570	·296	Houses & garden.
,,	571	·144	Rough pasture.
,,	572	4·576	Arable.
,,	573	·157	Houses & garden.
,,	574	·158	House & garden. (Unionside).
,,	575	6·241	Arable.
,,	576	3·781	Arable.
,,	577	3·626	Arable.
,,	578	·790	Arable.
,,	579	·351	Houses, yards, &c. (Whitepiece).
,,	580	5·509	Arable.
,,	581	35·950	Arable, &c.
,,	582	11·521	Arable, &c.
,,	583	·665	Houses, yard, &c. (East Holehouse).
,,	584	2·630	Arable.
,,	585	2·331	Arable.
,,	586	·312	Occupation road.
,,	587	8·772	Arable.
,,	588	·618	Arable.
,,	589	1·554	Arable.
,,	590	·639	Occupation road.
		3738·341	*Carried forward.*

No. of Sheet.	No. on Plan.	Area in Acres.	Description.
		3738·341	*Brought forward.*
XXXV. 8.	591	1·325	Houses, &c. (South Holehouse).
,,	592	3·474	Arable.
,,	593	2·325	Arable.
,,	594	19·197	Arable, &c.
,,	595	2·985	Parish road.
,,	596	14·259	Arable.
,,	597	14·379	Arable.
,,	598	·341	Rough pasture.
,,	599	18·659	Arable.
,,	600	10·037	Arable.
,,	601	2·687	Arable.
,,	602	·926	Arable & garden.
,,	603	·536	Houses, yard, &c. (Holehouse).
,,	604	62·375	Arable, &c.
,,	605	9·152	Arable.
,,	606	5·647	Arable.
,,	607	9·880	Arable.
,,	608	13·297	Arable, &c.
,,	609	11·487	Arable, quarries, &c.
,,	610	·345	Houses, yard, &c. (Craigend).
,,	611	·238	Arable.
,,	612	·187	Houses, yard, & garden.
,,	613	1·430	Arable.
,,	614	·206	Houses, garden, &c. (Loanend).
,,	615	5·720	Arable.
,,	616	7·154	Arable.
,,	617	6·957	Arable.
,,	618	8·282	Arable.
,,	619	11·311	Arable.
,,	620	30·811	Arable, &c.
,,	621	·232	Houses & yard. (Dalquhairn).
,,	622	·182	Garden.
,,	623	·199	Garden.
,,	624	·228	Arable.
,,	625	·863	Wood.
,,	626	3·465	Rough pasture, whins, & quarry.
,,	627	10·014	Arable, rough pasture, &c.
,,	628	·288	Houses, yard, & garden. (Paixhole).
,,	629	5·705	Arable.
,,	630	1·802	Arable.
,,	631	5·734	Arable.
,,	632	5·016	Arable.
,,	633	·350	Pasture.
,,	634	·421	Houses & gardens. } Avonbridge.
,,	635	·702	Houses, yards, &c. } Avonbridge.
,,	636	5·561	Arable.
XXXVI. 5.	637	6·420	Arable.
,,	638	3·499	Arable, &c.
,,	639	·406	Houses, &c. (Newlinn Mill-lint).
,,	640	·098	Rough pasture (island).
		4065·135	*Carried forward.*

No. of Sheet.	No. on Plan.	Area in Acres.	Description.
		4065·135	*Brought forward.*
XXXVI. 5.	641	6·010	Arable.
,,	642	3·726	Arable.
XXXV. 8.	643	4·905	Arable.
,,	644	5·304	Arable.
,,	645	·461	Arable.
,,	646	·145	Houses & garden. (Burnbrae).
,,	647	7·209	Arable.
,,	648	·745	Houses, yards, &c. (Bridge-end).
,,	649	1·063	Occupation road.
,,	650	4·454	Arable.
,,	651	1·493	Arable.
,,	652	3·805	Arable.
,,	653	·190	House & garden. (Marshallfield).
,,	654	3·324	Arable.
,,	655	1·510	Rough pasture, &c.
,,	656	·121	Arable.
,,	657	·164	House & garden.
,,	658	·548	Rough pasture, &c.
,,	659	4·658	Arable.
,,	660	5·353	Arable.
,,	661	·777	Arable.
,,	662	·979	Arable & garden.
,,	663	·302	Houses, yard, &c. (Linn Mill).
,,	664	2·987	Rough pasture, road, &c.
,,	665	·565	Arable & houses.
,,	666	·101	Houses, yard, &c. (Linnmill).
,,	667	·115	Arable & rocks.
,,	668	3·158	Parish road.
,,	669	2·706	Rough pasture.
,,	670	·364	Houses, yard, &c. (Craigbank).
,,	671	3·258	Arable, &c.
,,	672	2·788	Arable.
,,	673	·048	Victoria Cottage & garden.
,,	674	5·760	Arable.
,,	675	8·774	Arable, rough pasture, &c.
,,	676	·267	Wood.
,,	677	3·111	Arable.
,,	678	·460	Arable & house. } Albion
,,	679	·156	House, garden, &c. } Cottages.
,,	680	2·641	Arable.
,,	681	6·146	Arable & rough pasture.
,,	682	3·847	Arable.
,,	683	1·968	Mill pond.
,,	684	10·922	Arable.
,,	685	·502	Arable.
,,	686	·355	Rough pasture, &c.
,,	687	·353	Rough pasture, &c.
,,	688	5·330	Arable.
,,	689	5·167	Arable.
,,	690	·140	Rough pasture.
		4194·370	*Carried forward.*

No. of Sheet.	No. on Plan.	Area in Acres.	Description.
		4194·370	*Brought forward.*
XXXV. 8.	691	5·343	Arable.
,,	692	1·153	Houses, yards, &c. (Bulliondale).
,,	693	5·048	Arable.
,,	694	·090	Rough pasture.
,,	695	6·359	Arable.
,,	696	1·376	Wood & rough pasture.
,,	697	13·082	Arable & rough pasture.
,,	698	11·194	Arable.
,,	699	9·845	Arable.
,,	700	·711	Arable.
,,	701	·041	Wood.
,,	702	1·991	Rough pasture.
,,	703	3·286	Parish road.
,,	704	6·186	Arable.
,,	705	6·398	Arable.
,,	706	·343	Private road.
,,	707	2·601	Arable & rough pasture.
,,	708	15·636	Arable.
,,	709	2·409	Arable.
XXXV. 9.	710	67·715	Arable, &c.
,,	711	7·084	Moss.
,,	712	8·001	Arable.
,,	713	4·952	Arable.
,,	714	·920	Houses, yard, & arable.
,,	715	·825	Wood.
,,	716	·632	Rough pasture.
XXXV. 10.	717	3·757	Arable, &c.
,,	718	6·830	Arable, waste, rough pasture, &c.
,,	719	·475	House & arable.
,,	720	·361	House & arable.
,,	721	·515	Occupation road.
,,	722	·159	Arable.
,,	723	·811	Houses & arable. (Lodge).
,,	724	207·735	Arable, heathy pasture, &c.
,,	725	12·078	Moss, &c.
,,	726	·200	Garden & sheds.
,,	727	9·059	Arable.
,,	728	13·476	Arable.
,,	729	9·531	Arable & moss.
,,	730	7·591	Wood.
,,	731	12·861	Arable, rough pasture, &c.
,,	732	2·106	Wood.
,,	733	11·000	Arable.
,,	734	15·491	Rough pasture, waste, &c.
,,	735	·375	Wood.
,,	736	·403	Rough pasture.
,,	737	·597	Wood.
,,	738	15·397	Arable, &c.
,,	739	7·836	Wood.
,,	740	10·950	Arable.
		4727·185	*Carried forward.*

No. of Sheet.	No. on Plan.	Area in Acres.	Description.
		4727·185	*Brought forward.*
XXXV. 10.	741	17·603	Arable, moss, &c.
,,	742	2·672	Arable.
,,	743	21·051	Arable & rough pasture.
,,	744	1·380	Wood.
,,	745	6·743	Arable.
,,	746	3·817	Arable, &c.
,,	747	·493	Arable.
,,	748	·590	Houses, yard, &c. (Newfieldyke).
,,	749	1·628	Arable.
,,	750	·786	Houses & yard. (Blackrig).
,,	751	·534	Arable.
,,	752	19·874	Arable.
,,	753	9·839	Arable & house.
,,	754	·493	Houses, yard, & garden. (Feuhill).
,,	755	·247	House & garden. (Cloverhall).
,,	756	·685	Wood.
,,	757	1·211	Houses, yards, & garden.
,,	758	·730	Wood.
,,	759	6·443	Arable.
,,	760	·339	Houses & garden. (Knockhappy).
,,	761	16·374	Arable.
,,	762	1·069	Houses, yards, &c. (Limerig).
,,	763	·286	Arable.
,,	764	·367	Wood, waste, &c.
,,	765	·691	Moss, houses, wood, &c.
,,	766	·328	Wood, &c.
,,	767	2·003	Arable.
,,	768	1·530	Wood.
,,	769	1·340	Occupation road.
,,	770	1·977	Wood & waste.
,,	771	13·360	Arable.
,,	772	12·532	Arable.
,,	773	1·347	Wood.
,,	773a	·506	Rough pasture.
,,	774	3·735	Wood.
,,	775	1·504	Wood.
,,	776	·714	Wood.
,,	777	2·701	Wood.
,,	778	3·289	Wood.
,,	779	28·255	Moss.
,,	780	8·670	Arable & rough pasture.
,,	781	·507	Wood.
,,	782	27·701	Moss & heathy pasture.
,,	783	6·039	Arable.
,,	784	·433	Wood.
,,	785	·045	Wood.
,,	786	1·757	Arable.
,,	787	·208	Arable.
,,	788	·200	Houses & garden. (Louismuir).
,,	789	64·485	Black Loch (part of).
		5028·296	*Carried forward.*

No. of Sheet.	No. on Plan.	Area in Acres.	Description.
		5028·296	*Brought forward.*
XXXV. 10.	790	·676	Occupation road.
,,	791	1·888	Arable.
,,	792	4·817	Arable.
,,	793	·157	Houses, yard, &c. (Blackloch).
,,	794	3·109	Arable.
,,	795	3·128	Arable.
,,	796	4·367	Arable.
,,	797	11·466	Arable.
,,	798	6·294	Arable.
,,	799	·761	Wood.
,,	800	·377	Arable.
,,	801	14·394	Arable & moss.
,,	802	18·680	Moss.
,,	803	6·230	Wood.
,,	804	·856	Moss.
,,	805	1·067	Houses, yard, &c. (Drumclair).
,,	806	11·529	Arable.
,,	807	·280	Wood.
,,	808	8·462	Wood.
,,	809	8·841	Arable & moss.
,,	810	13·891	Arable & moss.
,,	811	13·292	Arable & moss.
,,	812	14·815	Arable.
XXXV. 11.	813	9·460	Wood.
,,	814	1·721	Houses, &c. (Easter Drumclair).
,,	815	2·907	Arable.
,,	816	11·558	Arable.
,,	817	43·562	Arable.
,,	818	·081	House, ruin, & yard.
,,	819	1·623	Arable.
,,	820	10·116	Little Black Loch.
,,	821	23·296	Moss.
,,	822	35·510	Moss.
,,	823	38·812	Moss.
,,	824	1·949	Arable.
,,	825	1·434	Arable & ruin. (North Lochmuir).
,,	826	13·998	Arable.
,,	827	5·340	Arable.
,,	828	4·711	Arable.
,,	829	5·538	Arable.
,,	830	6·916	Arable.
,,	831	34·597	Arable.
,,	832	7·254	Arable.
,,	833	5·904	Arable.
,,	834	·852	Arable.
,,	835	·427	Houses, &c. (Holehousemuir).
,,	836	5·004	Arable.
,,	837	2·367	Occupation road.
,,	838	65·959	Moss.
,,	839	·877	Wood.
		5519·446	*Carried forward.*

No. of Sheet.	No. on Plan.	Area in Acres.	Description.
		5519·446	*Brought forward.*
XXXV. 11.	840	23·708	Pasture.
,,	841	18·983	Pasture.
,,	842	·242	Wood.
,,	843	14·228	Arable.
,,	844	4·239	Arable.
,,	845	2·590	Arable.
,,	846	·423	Houses, garden, &c. (Stonerig).
,,	847	10·326	Arable.
,,	848	1·770	Moss & rough pasture.
,,	849	11·079	Arable.
,,	850	6·330	Occupation road.
,,	851	10·468	Pasture.
,,	852	14·227	Arable.
,,	853	·935	Wood.
,,	854	13·383	Pasture.
,,	855	4·857	Arable.
,,	856	·562	Arable.
,,	857	·383	Loch House, garden, &c.
,,	858	·285	House & stackyard.
,,	859	48·884	Arable.
,,	860	15·444	Arable.
,,	861	14·205	Arable.
,,	862	·049	Wood.
,,	863	8·227	Arable.
,,	864	8·902	Arable.
,,	865	10·943	Arable.
,,	866	·554	Occupation road.
,,	867	·210	Arable.
,,	868	·896	Houses, yards, & garden. (Barns).
,,	869	183·249	Arable.
,,	870	6·775	Arable.
,,	871	8·845	Arable.
,,	872	6·498	Arable.
,,	873	7·074	Arable.
,,	874	7·894	Arable.
,,	875	6·150	Arable.
,,	876	10·602	Arable.
,,	877	8·041	Arable.
,,	878	·598	Arable, &c.
,,	879	13·768	Arable.
,,	880	21·429	Arable.
,,	881	·214	Wood.
,,	882	·272	House & garden. (Fencehillhead).
,,	883	14·715	Arable.
,,	884	22·108	Pasture.
,,	885	2·455	Arable.
,,	886	·465	Houses, garden, &c. (Blacksyke).
,,	887	2·435	Pasture.
,,	888	2·857	Arable.
,,	889	38·993	Arable & moss.
		6132·215	*Carried forward.*

No. of Sheet.	No. on Plan.	Area in Acres.	Description.
		6132·215	*Brought forward.*
XXXV. 11.	890	2·319	Wood.
XXXV. 12.	891	1·912	Wood.
,,	892	36·822	Pasture.
,,	893	17·450	Arable.
,,	894	24·918	Arable.
,,	895	6·566	Arable.
,,	896	·353	Wood.
,,	897	·975	Arable.
,,	898	·272	Wood.
,,	899	13·062	Pasture.
,,	900	67·311	Arable.
,,	901	2·605	Arable.
,,	902	·739	Houses, &c. (Wester Greenhill).
,,	903	·220	Wood.
,,	904	6·073	Arable.
,,	905	·844	Arable & garden.
,,	906	2·226	Arable.
,,	907	·276	Wood.
,,	908	·615	Houses, &c. (Easter Greenhill).
,,	909	·155	Wood.
,,	910	·861	Pasture.
,,	911	1·378	Arable.
,,	912	·733	Houses, yard, &c. (Linnhouse).
,,	913	4·967	Arable.
,,	914	·644	Wood.
,,	915	3·605	Wood.
,,	916	·629	Rough pasture.
,,	917	23·568	Arable.
,,	918	·903	Wood.
,,	919	11·179	Arable.
,,	920	·206	Arable.
,,	921	12·785	Pasture.
,,	922	36·139	Arable & pasture.
,,	923	5·730	Arable.
,,	924	·582	Arable.
,,	925	·186	Rough pasture.
,,	926	·131	Lint pool.
,,	927	21·023	Arable.
,,	928	16·420	Pasture, rough pasture, &c.
,,	929	18·195	Pasture.
,,	930	7·684	Arable, pasture, &c.
,,	931	17·176	Arable, &c.
,,	932	·879	Wood.
,,	933	·708	Private road.
,,	934	·415	Arable, &c.
,,	935	·430	Houses, &c. (Easter Burnhead).
,,	936	50·829	Arable & pasture.
XXXV. 16.	937	1·497	Arable.
XXXV. 14.	938	4·795	Arable.
,,	939	5·963	Arable.
		6568·168	*Carried forward.*

No. of Sheet.	No. on Plan.	Area in Acres.	Description.
		6568·168	*Brought forward.*
XXXV. 14.	940	1·147	Arable.
XXXV. 15.	941	·857	Arable.
,,	942	·038	Houses, &c. (Wester Whin).
,,	943	7·711	Arable.
,,	944	4·283	Arable.
,,	945	7·929	Arable.
,,	946	31·808	Moss.
,,	947	8·243	Arable.
,,	948	19·134	Arable.
,,	949	·921	Occupation road.
,,	950	5·899	Arable, &c.
,,	951	19·182	Arable.
,,	952	8·064	Arable.
,,	953	·462	Houses, yard, &c. (Easter Whin).
,,	954	8·516	Arable.
,,	955	10·584	Arable, &c.
,,	956	8·298	Arable & gravel pit.
,,	957	·439	Arable.
,,	958	·130	Strip of arable.
,,	959	·208	Occupation road.
,,	960	·956	Houses, garden, &c. (Lochstank).
,,	961	6·669	Arable, &c.
,,	962	21·157	Arable, &c.
,,	963	259·284	Moss.
,,	964	16·380	Arable.
,,	965	1·433	Wood.
,,	966	27·031	Arable.
,,	967	5·792	Wood.
,,	968	9·277	Arable.
,,	969	·185	Wood.
,,	970	·199	Wood.
,,	971	·445	Arable.
,,	972	·368	Houses, &c. (Wester Burnhead).
,,	973	3·599	Arable.
,,	974	·244	Garden & wood.
,,	975	83·054	Pasture.
		7148·094	

RECAPITULATION.

6979·251	Land.
54·985	Public roads.
27·536	Railway.
86·322	Water.
7148·094	Total area of the Parish of Slamannan in the County of Stirling.

INDEX TO PLACES

IN THE

PARISH OF SLAMANNAN.

COUNTY OF STIRLING.

Name of Place.	No. of Sheet. 6 inch scale.	No. of Sheet. 25·344 in. scale.	Descriptive Remarks.
Airdriemain	XXXV.	7	A row of cothouses.
Albion Cottages	,,	8	Two dwelling houses.
Arnloss Cottage	,,	7	A cothouse.
Arnloss Row	,,	7	A row of colliers' houses.
Babbithill	,,	8	A large farmsteading.
Badcur	,,	8	A row of cothouses.
Balcastle	,,	6	A few scattered cothouses.
Balcastle Villa	,,	6	A two-story mansion.
Balquhatston House	,,	6	A two-story mansion.
Balquhatston Mains	,,	6	A farmsteading.
Balmitchell	,,	3	A large farmsteading.
Balmulzier	,,	2	A new farmsteading.
Barns	,,	11	A farmsteading.
Binniegreen	,,	6	A small uninhabited house.
Binniehill	,,	6	A small village & coke kilns.
Binniehill Cottage	,,	6	A cothouse.
Binniehill Farm	,,	6	A farmsteading.
Binniehill House	,,	6	A two-story mansion.
Black Loch	,,	10 & 14	A large sheet of water.
Blackloch	,,	10	A farmsteading.
Blackrig	,,	10	A farmsteading.
Blackrigs	,,	5	A farmsteading in ruins.
Blacksyke	,,	11	A small farmsteading.
Blinkbonny	,,	6	A few cothouses.
Blinkbonny Cottage	,,	6	A cothouse.
Bridge-end	,,	8	A farmsteading.
Broadrigend	,,	5	A farmsteading.
Brownrig	,,	6	A small farmsteading.
Brownrig Cottage	,,	6	A small cothouse.
Bulliondale	,,	8	A large farmsteading.
Burnbrae	,,	6	A small farmsteading.
Burnbrae	,,	8	A small farmsteading.
Burnbrae Cottage	,,	6	A small cothouse.
Burn Row	,,	6	Two rows of colliers' houses.
Burnside	,,	7	A cothouse.
Castle Hill	,,	2	
Castlehill	,,	6	A large farmsteading.
Church	,,	2	Parish Church.
Clerkshall	,,	2	The parish schoolmaster's residence.
Cloverhall	,,	10	A small dwelling house.

Name of Place.	No. of Sheet. 6 inch scale.	No. of Sheet. 25·344 in. scale.	Descriptive Remarks.
Craigbank	XXXV.	8	A dwelling house.
Craigend	,,	8	A large farmsteading.
Crossburn	,,	7	A small cothouse.
Crossroads	,,	8	Two dwelling houses & a [smithy.
Crossvague	,,	6	A cothouse.
Dalquhairn	,,	8	A farmsteading.
Drumclair	,,	10	A large farmsteading.
Drumclair Row	,,	7	Two rows of colliers' [houses.
Drumtassie Bridge	,,	8	
Drumtassie Burn	,,	12	
Drumrigend	,,	5	A farmsteading.
Dykehead	,,	7	A large farmsteading.
Easter Arnloss	,,	7	A small farmsteading.
Easter Balcastle	,,	6	A small cothouse.
Easter Burnhead	,,	12	A large farmsteading.
Easter Crosshill	,,	7	A small farmsteading.
Easter Drumclair	,,	11	A farmsteading.
Easter Greenhill	,,	12	A large farmsteading.
Easter Loanrig	,,	3	A farmsteading.
Easter Whin	,,	15	A farmsteading.
East Holehouse	,,	8	A farmsteading.
Fencehillhead	,,	11	A farmsteading.
Feuhill	,,	10	A row of dwelling houses.
Free Church	,,	7	
Free Church Manse	,,	2	
Free Church School	,,	2	
Gowanlee	,,	6	A small villa.
Greenhill	,,	5	A new farmsteading.
Greyrig	,,	7	A small farmsteading.
High St. Laurence Well	,,	2	
Hill	,,	7	A small farmsteading.
Hillend	,,	2	A farmsteading.
Hillend Cottage	,,	2	A dwelling house.
Hillhead	,,	2	A farmsteading.
Holehouse	,,	8	A farmsteading.
Holehousemuir	,,	11	A small farmsteading.
Kiln Hills	,,	2	
Kirk Burn	,,	2	
Knockhappy	,,	10	A row of dwelling houses.
Limerig	,,	10	A farmsteading.
Linnhouse	,,	8	A farmsteading.
Linn Mill	,,	8	Two lint mills & dwelling [houses.
Linnmill Bridge	,,	8	
Linnmill Bridge-end	,,	8	A dwelling house & wright's shop.
Linnmill Burn	,,	8	

Name of Place.	No. of Sheet. 6 inch. scale.	No. of Sheet. 25·344 in. scale.	Descriptive Remarks.
Little Black Loch	XXXV.	11	
Loanend	,,	8	A small farmsteading.
Loanhead	,,	6	A small farmsteading.
Loch House	,,	11	A small farmsteading.
Lochstank	,,	15	A farmsteading.
Lodge	,,	10	A farmsteading.
Louismuir	,,	10	A row of small dwelling houses.
Marshallfield	,,	8	A neat dwelling house.
Manse	,,	2	The residence of the parish minister.
Middlerig	,,	6	A farmsteading.
Mote Cottage	,,	2	A dwelling house.
Mosscastle	,,	2	A farmsteading.
Mote	,,	2	A small conical mound.
Newfieldyke	,,	10	A dwelling house.
Newfieldyke Row	,,	6	Two rows of colliers' houses.
New Linn Mill	XXXVI.	5	A dwelling house & lint mill
New Mill	XXXV.	3	A farmsteading.
Neuk	,,	7	A small cothouse.
North Arnloss	,,	7	A farmsteading.
North Lochmuir	,,	11	A farmsteading in ruins.
Paixhole	,,	8	A small farmsteading.
Parkneuk	,,	8	Dwelling houses, wright's shop, & smithy.
Peatrigend	,,	7	A farmsteading.
Pirney Lodge	,,	7	A large farmsteading.
Post Office	,,	2	
Rashiehill	,,	5	A farmsteading.
Redhall	,,	7	A farmsteading.
River Avon	,,	2	
Rosebank	,,	6	A small cothouse.
Satterhill	,,	6	A farmsteading.
School (parish)	,,	2	
School	,,	7	
Shielknowes	,,	5	A farmsteading.
Shortrighead	,,	5	A farmsteading.
Slamannan	,,	2	A village.
Slamannan Railway	,,	6	
Slamannan Station	,,	6	
Slopside	,,	7	Three rows of colliers' houses.
South Arnloss	,,	7	A farmsteading.
South Bankhead	,,	4	A farmsteading.
Southfield	,,	6	A small mansion.
Southfield Row	,,	6	A row of colliers' houses.
South Holehouse	,,	8	A farmsteading.
Strattenhouse	,,	6	A dwelling house.

Name of Place.	No. of Sheet. 6 inch scale.	No. of Sheet. 25·344 in. scale.	Descriptive Remarks.
Strattenhouse Cottage.....	XXXV.	6	A small cothouse.
Stonerig.	,,	11	A large farmsteading.
St. Laurence Cottage.	,,	2	A dwelling house.
St. Laurence Hotel.	,,	2	
St. Laurence's Well.....	,,	2	
Summerhouse.	,,	7	A farmsteading.
Thorn Row.	,,	6	A row of colliers' houses.
Todsbughts.	,,	5	A large farmsteading.
Townhead.	,,	6	A farmsteading.
Unionside.....	,,	8	A cothouse.
Victoria Cottage.	,,	8	A cothouse.
Wester Balcastle.	,,	6	A small farmsteading.
Wester Burnhead	,,	15	A farmsteading.
Wester Crosshill.	,,	7	A farmsteading.
Wester Greenhill.....	,,	12	A farmsteading.
Wester Holehouse.	,,	7	A farmsteading.
Wester Loanrig.....	,,	3	A farmsteading.
Wester Whin.	,,	15	A small farmsteading.
Whitehill.....	,,	7	A cothouse.
Whitepiece.	,,	8	A farmsteading.

AGENTS FOR THE SALE

OF THE

ORDNANCE PLANS.

ENGLAND.

London	Mr. E. Bumpus, 6, Holborn Bars, E.C. Mr. J. Arrowsmith, 10, Soho Square, W. Messrs. Letts, Son, & Co., 8, Royal Exchange, E.C. Messrs. Longman & Co., Paternoster Row, E.C. Mr. E. Stanford, 6, Charing Cross, S.W. Messrs. Vacher & Son, 29, Parliament Street, S.W. Messrs. Williams & Norgate, 14, Henrietta Street, Covent Garden. Messrs. G. Philip & Son, 32, Fleet Street, E.C.; & L'pool. Mr. J. Wyld, Charing Cross. Dr. J. J. Whitty, C.E., 35, Parliament Street, S.W.
Appleby	Mr. J. Whitehead.
Alnwick	Mr. M. Smith.
Bradford	Mr. Henry Gaskarth, Westgate.
Bath	Messrs. Sims & Son.
Birmingham	Mr. H. Wright (late Napper & Wright).
Beverley	Mr. John Kemp.
Bolton	Mr. H. Bradbury.
Bristol	Mr. John Lavars.
Bishop Auckland	Mr. M. Braithwaite.
Barnard Castle	Messrs. J. & R. W. Atkinson
Cleveland, Yorkshire	Mr. George Dixon.
Cardiff	Mr. Hugh Bird.
Carlisle	Messrs. Thurnam & Sons.
Coventry	Mr. Edward Wright.
Chelmsford	Mr. Thomas B. Arthy.
Cockermouth	Mrs. M. Bailey.
Darlington	Mr. H. Penney.
Durham	Mr. George Andrews
Dover	Mr. M. C. & F. Batcheller
Devonport	Mr. S. W. Hearle.
Fareham	Mr. George Sutton.
Gloucester	Messrs. G. J. Wait & Co.
Great Ayton, nr. Stokesley, Yorkshire	Mr. G. Dixon.
Hartlepool	Messrs. Pearson & Co.
Huddersfield	Mr. A. L. Peace.
Hull	Mr. J. W. Leng.
Kirkby Lonsdale	Mr. R. Morphet.
Kendal	Mr. T. Atkinson.
Keswick	Mr. James Mayo.
Liverpool	Messrs. Philip, Son, & Nephew, 49 & 51, South Castle St. Messrs. Webb & Hunt. Mr. J. R. Isaac.

Leeds	Mr. J. Smith.
Longton	Mr. F. S. Wright
Longport, Staff...	Mr. Evans.
Maryport	Mr. John Adair.
Malton	Mr. H. Smithson.
Manchester	Mr. E. Slater. Mr. W. T. Hansbrow, 111, Bury New Road
North Shields..	Messrs. Phillipson & Hare.
Norwich	Mr. H. Pigg.
Newcastle.....	Mr R. Turner.
Nottingham	Mr. R. Sutton.
Oldham	Mr. John Hirst.
Oxford	Messrs. Spiers & Son.
Penrith.....	Mr. B. T. Sweeten.
Portsmouth	Mr. W. H. Charpentier
Plymouth	Mr. J Land.
Preston	Mr. R. Veevers.
Reading.....	Mr. G. Lovejoy.
Rochdale	Mr. E. Wrigley.
Richmond, Yorkshire.....	Mr. J. Bell.
Ripon	Messrs. Johnston & Co.
Scarborough....	Mr. S. W. Theakstone.
Settle	Mr. J. Wildman.
Sheffield.....	Mr. H. Pawson.
Swansea.....	Mr. E. Pearce.
Stockton-on-Tees	Messrs. Jennett & Co.
Southampton ..	Messrs. Forbes & Bennet Mr. W. Sharland.
Sunderland	Mr. W. H. Hills.
Torquay.....	Mr. W. T. Fisher.
Thirsk	Mr. W. Bransby.
Ulverston.....	Mr. Soulby.
Wakefield	Messrs. Hicks & Allen.
Wigan	Mr. S. G. Bucknall.
Whitehaven....	Messrs. Callender & Dixon.
Windermere....	Mr. J. Garnett.
Worcester.....	Mr. J. R. Mister.
Wolsingham	Mr. J. Chapman, Postmaster, &c
York	Mr. J. Glaisby. Mr. J. Sampson.

SCOTLAND

Edinbugh	Messrs. Johnston, 4, St. Andrew Square. Messrs. Black, North Bridge. Mr. T. C Jack, Princes Street
Ayr.....	Mr. John Dick.
Aberdeen	Messrs. Keith & Gibb.
Airdrie, Lanarksh	Mr. Thomas Forsyth.
Annan	Mr. William Cuthbertson.
Bathgate	Mr. J. Johnston
Berwick-upon-Tweed	Mr. A. Henderson.
Cupar.....	Mr. S. Robinson.
Dumfries	Mr. Sinclair.

DUNFERMLINE ..	Messrs. Miller & Son.
DUNSE	Mr. George Johnston.
DUNDEE	Mr. C. D. Chalmers.
DUMBARTON	Mr. J. Irving.
FORFAR	Mr. W. Shepperd.
GLASGOW	Messrs. J. Smith & Son. Messrs. J. Lumsden & Son.
HADDINGTON	Mr. J. Millen.
HAWICK	Mr. William Syme.
JEDBURGH	Messrs. A. & W. Easton.
KIRKCALDY.....	Mr. J. J. Wilson.
KIRKCUDBRIGHT..	Mr. J. Nicholson.
KINROSS	
KELSO	Mr. J. H. Rutherford.
LINLITHGOW	Mr. A. Waldie.
MONTROSE	Mr. Geo. Walker, High Street
MOFFAT	Mr. William Muir.
NEWTON STEWART	Miss A. Watson.
PEEBLES	Mr. R. Stirling.
PAISLEY	Mr. William McIntyre.
PERTH.....	Mrs. M. Paton Messrs. MacDonald & MacCallum, 30, George Street.
SELKIRK	Mr. G. Lewis.
STIRLING.....	Mr. Robert S. Shearer.
WISHAW, Lanarkshire.	Mr. W. Campbell.

IRELAND

DUBLIN	Messrs. Hodges & Smith, Grafton Street. Messrs. Brassington & Gale, 6, Bachelor's Walk. Dr. J. J. Whitty, C.E.; and at London. Messrs. Thom & Son, 87 & 88, Abbey Street.
ARMAGH	Mr. John McWatters.
ATHLONE.....	Mr. James Martin.
BELFAST	Mr. James Magill.
CORK	Mr. Francis Guy.
CARLOW	Mr. Thomas Edwards.
CAVAN.....	Mr. John Fegan.
CLONMELL	Mr. James O'Neill.
DROGHEDA	Mr. Michael Daly.
ENNISKILLEN	Mr. William Trimble.
GALWAY	Mr. Thomas Croker.
KILKENNY	Mr. William Nicholson.
LONDONDERRY ..	Mr. Hempton.
MALLOW	Mr. Joseph Johns.
MULLINGAR	Mr. Sampson Wallis.
NEWRY	Mr. Robert Greer.
OMAGH	Mr. John Nelis.
WATERFORD	Mr. Thomas S. Harvey.
WEXFORD	Mr. F. S. Davis.

3

ORDNANCE SURVEY OF SCOTLAND.

BOOK OF REFERENCE TO THE PLAN

OF THE

PARISH OF SLEAT

(ISLAND OF SKYE),

IN THE

COUNTY OF INVERNESS,

CONTAINING 41756·975 ACRES.

MAJOR-GENERAL JOHN CAMERON, C.B., R.E., F.R.S.,
DIRECTOR-GENERAL OF THE ORDNANCE SURVEY.

LONDON:
PRINTED BY GEORGE E. EYRE AND WILLIAM SPOTTISWOODE,
PRINTERS TO THE QUEEN'S MOST EXCELLENT MAJESTY.
FOR HER MAJESTY'S STATIONERY OFFICE.

1877.

Price One Shilling.

[7412.—50.—9/77.]

on the
inch,
are of

f each

ook.

are in-

1·4.

t con-
double
to the

miles

Scales

W

T

T

x

ent

C.F.
T.C.
C.W.
Def.
T.S.

Whe

the

ORD

Published on

S

The $\frac{1}{2500}$ scale Survey of

EXPLANATORY REMARKS.

The scale of the Parish Plans is the 1-2500th of the actual length on the ground, and is equal to 25·344 inches to a mile, or 3·157 chains to an inch, which is very approximately equal to one square inch to one acre, the square of 1·0018 inch being equal to one acre.

The length of each sheet is $1\frac{1}{2}$ miles, and the width 1 mile, the area of each sheet is therefore 960 acres.

Each enclosure has a reference number to the area which is given in this Book.

The Braces ( ) on the plans are to indicate that the spaces so braced are included under the same reference number.

The Altitudes in feet above the Mean Level of the Sea are written thus—31·4.

The Scale of the Plans of the County is 6 inches to a mile, and each sheet contains the same area as 16 sheets of the Parish Plans. There is therefore a double reference number to each sheet, as VI. 9., the Roman Numerals referring to the County Plans, the Arabic Figures to the Parish Plans.

The dimensions of the sheets on the Six-inch scale being four miles by six miles the area is twenty-four square miles, equal to 15,360 acres.

The following are the characters employed on the Ordnance Plans on the Scales of 1–2500, and 6 inches to a mile :—

County Names	C	Hundreds or Wards	W
Parishes	P	Townships	T
Extra Parochial	E	Division of Townships	T

Antiquities ..... ROMAN / Druidical or Saxon / Norman or Subsequent

The descriptions of the boundaries are shown by the following initials :—

Centre of Stream	*C.S.*	Centre of Fence	*C.F.*
Centre of Road	*C.R.*	Top of Cop	*T.C.*
Side of Stream or Drain	*S.S.* or *S.D.*	Centre of Wall	*C.W.*
Root of Hedge	*R.H.*	Defaced	*Def.*
Face of Wall	*F.W.*	Track of Stream	*T.S.*

Undefined ..... *Und.*

Where a change occurs in the boundaries, the symbol [o—o] is used to show the part at which the change takes place.

N.B.—To convert Decimal Fractions of an Acre into Roods and Perches, multiply the decimal first by 4 and then by 40, preserving the same number of decimals in the product.

Examples—

			Acres.				Acres.
			633·357				527·013
			4				4
			1·428				·052
			40				40
A.	R.	P.	17·120	A.	R.	P.	2·080
633	1	17		527	0	2	

TABLE

FOR CONVERTING DECIMAL PARTS OF AN ACRE INTO ROODS AND PERCHES.

Perch.	0 Rood.	1 Rood.	2 Roods.	3 Roods.	Perch.	0Rood.	1 Rood.	2 Roods.	3 Roods.
0	·000	·250	·500	·750	21	·131	·381	·631	·881
1	·006	·256	·506	·756	22	.137	·387	·637	·887
2	·012	·262	·512	·762	23	·144	·394	·644	·894
3	·019	·269	·519	·769	24	·150	·400	·650	·900
4	·025	·275	·525	·775	25	·156	·406	·656	·906
5	·031	·281	·531	·781	26	·162	·412	·662	·912
6	·037	·287	·537	·787	27	·169	·419	·669	·919
7	·044	·294	·544	·794	28	·175	·425	·675	·925
8	·050	·300	·550	·800	29	·181	·431	·681	·931
9	·056	·306	·556	·806	30	·187	·437	·687	·937
10	·062	·312	·562	·812	31	·194	·444	·694	·944
11	·069	·319	·569	·819	32	·200	·450	·700	·950
12	·075	·325	·575	·825	33	·209	·456	·706	·956
13	·081	·331	·581	.831	34	·212	·462	·712	·962
14	·087	·337	·587	·837	35	·216	·469	·719	·969
15	·094	·344	·594	·844	36	·225	·475	·725	·975
16	·100	·350	·600	·850	37	·231	·481	·731	·981
17	·106	·356	·606	·856	38	·237	·487	·737	·987
18	·112	·362	·612	·862	39	·244	·494	·744	·994
19	.119	·369	·619	·869	40	·250	·500	·750	1·000
20	·125	·375	·625	·875					

PARISH OF SLEAT,

IN THE

COUNTY OF INVERNESS.

ISLAND OF SKYE.

No. on Plan.	Area in Acres.	Remarks.	No. on Plan.	Area in Acres.	Remarks.
1	2·483	Pasture.	30	6·983	Pasture, house, &c.
2	6·177	Pasture.	31	·822	Wood.
3	7·653	Arable and rough pasture.	32	3·765	Arable, rough pasture, &c.
4	8·336	Arable, rough pasture, &c.	33	2·296	Houses, rough pasture, &c.
5	13·776	Pasture.	34	3·368	Arable, houses, &c.
6	39·929	Pasture, house, &c.	35	2·261	House, rough pasture, &c.
7	38·365	Rough pasture.			
8	2·193	Rough pasture.	36	3·211	Rough pasture, &c.
9	2·006	Pasture.	37	6·860	Pasture.
10	16·440	Arable, rough pasture, &c.	38	·461	Island (rough pasture).
			39	1·245	Pasture and trees.
11	10·967	Arable, rough pasture, &c.	40	1·543	Houses, garden, &c.
			41	·663	Houses, rough pasture, &c.
12	8·004	Arable, rough pasture, &c.	42	88·713	Rough pasture, graveyard, &c. (islands).
13	8·456	Arable, rough pasture, &c.	43	·579	Rock (island).
14	·867	Rough pasture.	44	3·957	Houses, gardens, &c. (island).
15	3·036	Arable.			
16	·598	Arable.	45	3·049	Arable.
17	·166	Pasture.	46	3·772	Arable and rough pasture.
18	·264	Pasture.			
19	·560	Pasture.	47	·559	Arable.
20	·289	Arable.	48	6·299	Houses, rough pasture, &c.
21	2·604	Arable.			
22	·222	Arable.	49	1·081	Pasture and rough pasture.
23	4·737	Arable, rough pasture, &c.	50	6·415	Arable, rough pasture, &c.
24	8·410	Arable, rough pasture, &c.	51	·460	Arable and house.
24a	·957	Arable, rough pasture, &c.	52	8·120	Arable, rough pasture, &c.
25	2·202	Road.	53	3·883	Arable, rough pasture, &c.
26	7·512	Arable.			
27	8·349	Rough pasture.	54	5·050	Arable and rough pasture.
28	6·690	Arable.			
29	1·242	Road.	55	·819	Arable and rough pasture.

No. on Plan.	Area in Acres.	Remarks.	No. on Plan.	Area in Acres.	Remarks.
56	2·558	Arable.	93	2·459	Arable.
57	1·366	Arable, houses, &c.	94	98·006	Houses, heathy pasture, &c.
58	2·105	Arable, houses, &c.			
59	·768	Rough pasture.	95	9·700	Loch Mhic Charmhìcheil.
60	1·851	Arable, house, &c.			
61	1·771	Arable, house, &c.	96	9·059	Arable, house, &c.
62	1·388	Arable, houses, &c.	97	1·108	Arable and rough pasture.
63	·663	Houses, rough pasture, &c.	98	·357	Houses, rough pasture, &c.
64	2·780	Arable and rough pasture.	99	1·491	Arable.
65	2·481	Arable and rough pasture.	100	·649	Rough pasture.
			101	·896	Arable.
66	·319	Houses, arable, &c.	102	·977	Arable.
67	2·361	Arable and rough pasture.	103	1·801	Arable.
			104	2·151	Arable, houses, &c.
68	4·956	Arable and rough pasture.	105	2·350	Arable and house.
			106	2·020	Arable, &c.
69	1·226	Arable and rough pasture.	107	1·848	Arable.
			108	2·063	Arable.
70	1·313	Arable and rough pasture.	109	2·960	Arable and houses.
			110	5·201	Pasture.
71	2·584	Arable and rough pasture.	111	11·742	Pasture, house, &c.
			112	6·749	Arable and heathy pasture.
72	2·399	Arable.			
73	2·362	Houses, rough pasture, &c.	113	4·408	Arable and rough pasture.
74	2·770	Arable.	114	16·957	Arable and rough pasture.
75	2·827	Arable.			
76	2·648	Arable and rough pasture.	115	·264	Mill pond.
			116	4·314	Arable, rough pasture, &c.
77	2·870	Arable and rough pasture.	117	3·913	Arable, rough pasture, &c.
78	2·566	Arable and rough pasture.	118	3·907	Pasture.
79	2·078	Arable.	119	7·809	Pasture.
80	2·617	Arable.	120	6·640	Pasture.
81	·843	Houses, rough pasture, &c.	121	·532	Rough pasture.
			122	8·354	Pasture.
82	·657	Arable.	123	1·470	Pasture.
83	3·308	Arable, house, &c.	124	2·054	Pasture.
84	·643	Houses, gardens, &c.	125	12·114	Arable.
85	4·068	Arable, rough pasture, &c.	126	10·961	Loch nan Dùbhrachan.
86	2·619	Arable, house, &c.	127	1·449	Loch an Ime.
87	2·877	Arable, house, &c.	128	·384	Loch an Dòbhrain.
88	2·758	Arable, house, &c.	129	27·444	Loch Baravaig.
89	2·583	Arable, houses, &c.	130	4·050	Loch Àrd.
90	2·540	Arable.	131	281·677	Heathy pasture and moss.
91	·833	Road.			
92	2·906	Arable and rough pasture.	132	·942	Rough pasture.
			133	1·085	Rough pasture.

No. on Plan.	Area in Acres.	Remarks.	No. on Plan.	Area in Acres.	Remarks.
134	·876	Rough pasture.	181	2·384	Arable, rough pasture, &c.
135	1·183	Pasture.	182	1·717	Arable, rough pasture, &c.
136	1·007	Pasture.	183	2·295	Arable, rough pasture, &c.
137	·864	Rough pasture.	184	1·809	Arable, house, &c.
138	5·592	Pasture, house, &c.	185	4·944	Arable, &c.
139	4·972	Pasture, rough pasture, &c.	186	3·134	Arable.
140	5·172	Arable, house, &c.	187	1·079	Arable.
141	3·078	Pasture.	188	·911	Arable, &c.
142	8·611	Arable, &c.	189	1·315	Arable, rough pasture, &c.
143	·197	Arable.	190	·534	Rough pasture.
144	4·386	Arable.	191	1·344	Arable.
145	4·937	Arable, house, &c.	192	·552	Arable.
146	13·038	Rough pasture and trees.	193	·668	Arable.
147	2·216	Arable, house, &c.	194	1·244	Houses, pasture, &c.
148	1·983	Arable, &c.	195	2·027	Arable and house.
149	5·094	Arable, house, &c.	196	·704	House, garden, &c.
150	6·612	Arable, rough pasture, &c.	197	8·121	Arable.
151	·493	Arable, house, &c.	198	·548	Wood.
152	1·249	Arable, houses, &c.	199	2·896	Houses, garden, &c.
153	7·837	Arable, house, &c.	200	·969	Pasture.
154	1·173	Arable, houses, &c.	201	3·771	Rough pasture and houses.
155	5·038	Arable, houses, &c.	202	·555	Tidal water.
156	1·427	Arable, &c.	203	43·141	Rough pasture, &c.
157	8·939	Arable, &c.	204	·509	Pasture.
158	·265	Arable and houses.	205	13·957	Arable, rough pasture, &c.
159	1·073	Arable, house, and garden.	206	15·995	Arable, rough pasture, &c.
160	9·354	Arable, houses, &c.	207	·917	House and garden.
161	·833	Arable.	208	2·414	Arable, rough pasture, &c.
162	·837	Arable.	209	4·606	Arable and rough pasture.
163	·934	Pasture.	210	23·009	Wood and rough pasture.
164	2·217	Arable.	211	7·960	Arable and rough pasture.
165	11·150	Arable, &c.	212	8·457	Arable, wood, &c.
166	3·754	Wood and rough pasture.	213	4·663	Ornamental ground, house, &c.
167	3·446	Arable and houses.	214	·278	Wood.
168	1·253	Road.	215	·898	Rough pasture and wood.
169	5·768	Arable, house, &c.	216	14·237	Arable and rough pasture.
170	1·005	Pasture.	217	12·635	Arable.
171	·419	Arable, house, &c.	218	2·734	Houses, pasture, &c.
172	3·754	Arable.			
173	5·937	Arable, houses, &c.			
174	8·845	Arable, houses, &c.			
175	5 997	Arable, houses, &c.			
176	2·406	Arable.			
177	2·809	Arable, house, &c.			
178	7·073	Arable, houses, &c.			
179	3·457	Arable, houses, &c.			
180	2·655	Arable.			

No. on Plan.	Area in Acres.	Remarks.
219	·824	Wood.
220	·399	Wood.
221	·545	Wood.
222	6·354	Arable.
223	1·878	Wood.
224	8·971	Arable.
225	6·665	House, rough pasture, &c.
226	13·146	Pasture, houses, &c.
227	1·080	Wood.
228	1·294	Wood.
229	10·471	Arable.
230	9·297	Wood.
231	·524	Wood.
232	2·581	Pasture.
233	15·513	Rough pasture.
234	2·984	Wood and rough pasture.
235	1·028	Houses, garden, &c.
236	6·024	Arable, wood, &c.
237	5·375	Arable.
238	9·874	Arable, house, &c.
239	·240	Road.
240	·276	Pasture.
241	11·408	Arable, rough pasture, &c.
242	·418	Houses, arable, &c.
243	4·153	Arable and house.
244	8·295	Pasture, houses, &c.
245	3·078	Arable, &c.
246	·585	Arable.
247	·406	Arable, &c.
248	3·701	Arable, houses, &c.
249	·392	Arable.
250	·328	Road.
251	3·229	Arable, rough pasture, &c.
252	5·414	Arable, houses, &c.
253	1·591	Wood.
254	6·591	Arable.
255	1·407	Arable.
256	·482	Wood.
257	3·835	Arable and rough pasture.
258	·415	Rough pasture.
259	·673	Wood.
260	2·752	Arable.
261	2·952	House, rough pasture, &c.
262	3·936	Arable, rough pasture, &c.
263	·711	Church and graveyard.
264	2·465	Arable, rough pasture, &c.
265	1·673	Arable, rough pasture, &c.
266	1·483	Arable, houses, &c.
267	8·481	Arable, wood, &c.
268	9·492	Arable and rough pasture.
269	2·351	Arable and rough pasture.
270	·186	Pasture.
271	2·521	Arable, houses, &c.
272	2·013	Arable, house, &c.
273	1·883	House, rough pasture, &c.
274	1·668	Rough pasture.
275	5·507	Arable, houses, &c.
276	·845	Arable.
277	2·846	Rough pasture, &c.
278	1·768	Pasture.
279	2·011	Rough pasture, &c.
280	·725	Arable.
281	3·349	Arable and rough pasture.
282	·289	Water.
283	69·126	Wood, heathy pasture, &c.
284	23·689	Heathy and rough pasture, &c.
285	1·728	Wood.
286	15·223	Pasture and wood.
287	6·480	Pasture, house, &c.
288	3·224	Wood.
289	13·498	Wood, house, &c.
290	23·980	Houses, gardens, ornamental ground, &c.
291	7·465	Arable.
292	·554	Wood.
293	2·940	Road.
294	10·737	Arable.
295	1·753	Houses, stackyard, &c.
296	·323	Mill pond.
297	31·121	Arable.
298	49·865	Wood and heathy pasture.
299	14·782	Arable and rough pasture.
300	11·672	Arable.
301	3·183	Wood.
302	16·832	Arable, &c.
303	10·193	Arable.

No. on Plan.	Area in Acres.	Remarks.	No. on Plan.	Area in Acres.	Remarks.
304	2·191	Wood.	347	·966	Arable.
305	18·194	Wood.	348	·237	Arable.
306	4·479	Shingle, rough pasture, &c.	349	2·833	Arable, rough pasture, &c.
307	·227	Wood.	350	·144	Stackyard.
308	2·611	Wood.	351	2·894	Arable, rough pasture, &c.
309	1·484	Wood.			
310	18·188	Road.	352	6·148	Arable, houses, &c.
311	14·498	Wood and rough pasture.	353	1·592	Arable, houses, &c.
			354	3·844	Arable, houses, &c.
312	·522	Arable and rough pasture.	355	3·842	Arable, houses, &c.
			356	1·916	Wood.
313	·431	Rocks (islands).	357	3·045	Arable and rough pasture.
314	141·268	Heathy and rough pasture.	358	3·727	Rough pasture.
315	11·122	Arable, houses, &c.	359	2·441	Rough pasture.
316	7·001	Arable, houses, &c.	360	10·071	Wood.
317	11·967	Arable, houses, &c.	361	2·181	Rough pasture and arable.
318	·766	Wood.			
319	1·330	Pasture.	361a	1·261	Arable and rough pasture.
320	6·160	Arable and house.			
321	2·203	Arable.	362	·457	Wood.
322	6·191	Arable, houses, &c.	363	6·751	Arable, houses, &c.
323	8·335	Arable, houses, &c.	364	7·851	Arable, houses, &c.
324	8·001	Arable, houses, &c.	365	1·737	Arable.
325	8·322	Arable, houses, &c.	366	29·034	Houses, rough pasture, &c.
326	7·770	Arable, houses, &c.			
327	4·586	Arable, houses, &c.	367	2·171	Arable.
328	1·862	Arable.	368	6·741	Rough pasture, &c.
329	5·276	Arable, houses, &c.	369	3·535	Wood, arable, &c.
330	1·964	Arable, rough pasture, &c.	370	3·009	Wood.
			371	3·520	Wood.
331	6·994	Arable, houses, &c.	372	2·121	Wood.
331a	·188	Arable.	373	2·780	Wood.
332	·940	Road.	374	103·104	Wood and heathy pasture.
333	4·660	Arable, houses, &c.			
334	3·718	Arable.	375	7·649	Pasture.
335	·243	Arable, house, &c.	376	3·403	Wood.
336	7·651	Arable, rough pasture, &c.	377	12·254	Arable and wood.
			378	6·610	Arable, wood, &c.
337	6·866	Pasture and rough pasture.	379	2·448	Arable.
			380	1·072	Arable and rough pasture.
338	17·266	Heathy pasture and wood.	381	·559	Houses, garden, &c.
339	4·886	Wood.	382	·898	Shingle.
340	4·299	Arable.	383	7·683	Wood, house, &c.
341	8·226	Arable, houses, &c.	384	17·011	Wood, road, &c.
342	9·760	Arable, houses, &c.	385	4·810	Pasture and trees.
343	·222	Footpath.	386	9·485	Rough pasture.
344	·215	Arable.	387	12·774	Arable, rough pasture. &c.
345	4·409	Arable, houses, &c.			
346	2·911	Arable, houses, &c.	388	1·386	Wood.

No. on Plan.	Area in Acres.	Remarks.
389	2·666	Houses, gardens, &c.
390	1·313	Arable.
391	90·452	Rough and heathy pasture, &c.
392	·753	Wood.
393	15·538	Pasture, rough pasture, &c.
394	13·219	Pasture and rough pasture.
395	2·220	Arable.
396	7·202	Rough pasture, &c.
397	2·431	Arable and houses.
398	3·370	Arable, rough pasture, &c.
399	4·623	Arable, houses, &c.
400	2·405	Arable, houses, &c.
401	·276	Arable, &c.
402	·516	Arable.
403	·335	Arable, &c.
404	·385	Arable.
405	·376	Arable.
406	2·452	Arable, houses, &c.
407	1·785	Arable, rough pasture, &c.
408	2·723	Arable, houses, &c.
409	·237	Rough pasture, &c.
410	3·027	Arable, houses, &c.
411	4·943	Arable, house, &c.
412	3·562	Arable, houses, &c.
413	4·691	Arable, houses, &c.
414	·156	Arable.
415	13·035	Rough pasture, &c.
416	·666	Arable.
417	2·117	Arable, houses, &c.
418	4·887	Arable, house, &c.
419	·797	Arable.
420	1·880	Arable, houses, &c.
421	·978	Arable.
422	1·347	Arable, house, &c.
423	2·331	Arable, houses, &c.
424	1·966	Arable, houses, &c.
425	·718	Arable, houses, &c.
426	·850	Arable and houses.
427	4·597	Arable, houses, &c.
428	4·591	Arable.
429	8·569	Rough pasture.
430	·413	Arable.
431	·285	Arable.
432	3·110	Arable, houses, &c.
433	3·246	Arable, houses, &c.
434	3·951	Arable, houses, &c.
435	4·191	Arable, houses, &c.
436	3·444	Rough pasture, &c.
437	2·282	Arable, houses, &c.
438	3·909	Arable, &c.
439	1·146	Road.
440	1·614	Arable, houses, &c.
441	2·202	Arable and rough pasture.
442	2·206	Arable, houses, &c.
443	7·122	Arable, rough pasture, &c.
444	2·575	Arable, rough pasture, &c.
445	2·610	Arable, rough pasture, &c.
446	1·856	Arable, houses, &c.
447	1·738	Arable and rough pasture.
448	1·727	Arable and rough pasture.
449	1·824	Arable and rough pasture.
450	1·708	Arable, houses, &c.
451	·698	Arable, houses, &c.
452	6·589	Arable, &c.
453	1·201	Rough pasture.
454	·695	Arable and rough pasture.
455	4·559	Arable, houses, &c.
456	2·559	Arable, rough pasture, &c.
457	1·350	Arable, &c.
458	3·927	Arable, houses, &c.
459	2·572	Arable, houses, &c.
460	4·138	Arable, house, &c.
461	·865	Arable, &c.
462	2·441	Arable, rough pasture, &c.
463	·295	Arable, rough pasture, &c.
	2941·897	

RECAPITULATION.

2857·166	Land.
29·312	Roads.
54·864	Water.
·555	Tidal water.
2941·897	Area of the numbered portion of the Parish.

No. on Plan.	Area in Acres.	Remarks.
		UNNUMBERED, PRINCIPALLY ON 6-INCH SCALE.
	30038·279	Moorland, &c.
	1174·212	Foreshore.
	25·180	Loch Doir' an Eich.
	11·590	Loch Meodal.
	33·980	Loch an Iasgaich.
	16·340	Loch Gauscavaig.
	9·540	Loch Tiugh.
	67·030	Loch nan Uamh.
	50·710	Loch Dhùghaill.
	14·180	Loch Ich Caime.
	7·240	Loch Nigheann Fhionnlaidh.
	67·120	Loch a' Ghlinne.
	9·100	Loch Lamarscaig.
	17·470	Loch an t-Seilich.
	8·150	Loch Horaveg.
	11·800	Loch Aruisgh.
	54·070	Water.
	1·050	Moorland.
	·957	Foreshore.
	2·710	Moorland.
	4·520	Foreshore.
	1·300	Moorland.
	·930	Foreshore.
	31627·458	Area of the unnumbered portion of the Parish (Proper).

No. on Plan.	Area in Acres.	Remarks.
	31627·458	Area unnumbered.
	2941·897	Area of the numbered portion.
	34569·355	Area of the Parish, exclusive of the detached portion.

RECAPITULATION FOR THE PARISH (PROPER).

	32900·505	Land.
	29·312	Roads.
	458·364	Water.
	1180·619	Foreshore.
	·555	Tidal water.
	34569·355	Area of the Parish of Sleat, exclusive of the detached portion.

PARISH OF SLEAT (DETACHED).

UNNUMBERED, 6-INCH.

	7028·820	Moorland, &c.
	158·800	Foreshore.
	7187·620	Area of the Parish of Sleat (Detached).

RECAPITULATION FOR THE PARISH.

39929·325	Land.
29·312	Roads.
458·364	Water.
1339·419	Foreshore.
·555	Tidal water.
41756·975	Total area of the Parish of Sleat, in the County of Inverness.

INDEX TO PLACES

IN THE

PARISH OF SLEAT (Island of Skye).

COUNTY OF INVERNESS.

Name of Place.	No. of Sheet. 6-inch scale.	No. of Sheet. 25·344 in. scale.
Aird of Sleat -	LXIII.	10
Ardavasar - -	"	3
Armadale Bay -	"	4
Ard Snusaich -	LII.	14
Armadale Castle -	LVII.	16
Baravaig - -	LVIII.	2
Church (Parish) -	LVII.	12
Church - -	"	"
Capistal - -	LXIII.	10
Calligarry - -	"	3
Corary - -	LII.	10
Camascross - -	"	14
Duisdalebeg - -	"	10
Duisdale House -	"	"
Duisdalemore -	"	"
Drochaid a'Mhuilinn	LVII.	16
Ferindonald - -	"	12
Free Church -	LVIII.	5
Gleann Horavaig -	"	1, 5
Glebe - - -	LVII.	12
Harbour - -	LII.	10
High Square -	LVII.	16
Inn - - -	LXIII.	3
Isle Ornsay - -	LII.	10
Isleornsay - -	"	"
Kilbeg - -	LVII.	12
Kilmore - -	"	"
Knock - -	LVIII.	5
Lighthouse - -	LII.	10
Ostaig House -	LVII.	12
Saasaig - -	"	8
	LVIII.	5
School (Boys and Girls) - -	"	"
School (Boys and Girls) - -	LII.	14
School - -	LVII.	8
School (Boys and Girls) - -	LXIII.	7
School (Boys and Girls) - -	"	10
Teanga - -	LVII.	8
	LVIII.	5
Tormore - -	LXIII.	7

LONDON:
Printed by George E. Eyre and William Spottiswoode,
Printers to the Queen's most Excellent Majesty.
For Her Majesty's Stationery Office.

ORDNANCE SURVEY OF SCOTLAND.

BOOK OF REFERENCE TO THE PLAN

OF THE

PARISH OF SMAILHOLM,

IN THE

COUNTY OF ROXBURGH,

CONTAINING 4202·171 ACRES.

COLONEL HENRY JAMES, R.E., FRS., F.G.S.,
SUPERINTENDENT OF THE ORDNANCE SURVEY.

PRINTED AT THE ORDNANCE SURVEY OFFICE, SOUTHAMPTON.

1859.

ROXBURGHSHIRE.

PARISH OF SMAILHOLM.

INDEX TO THE SHEETS.

Scale 1 inch to 1 mile.

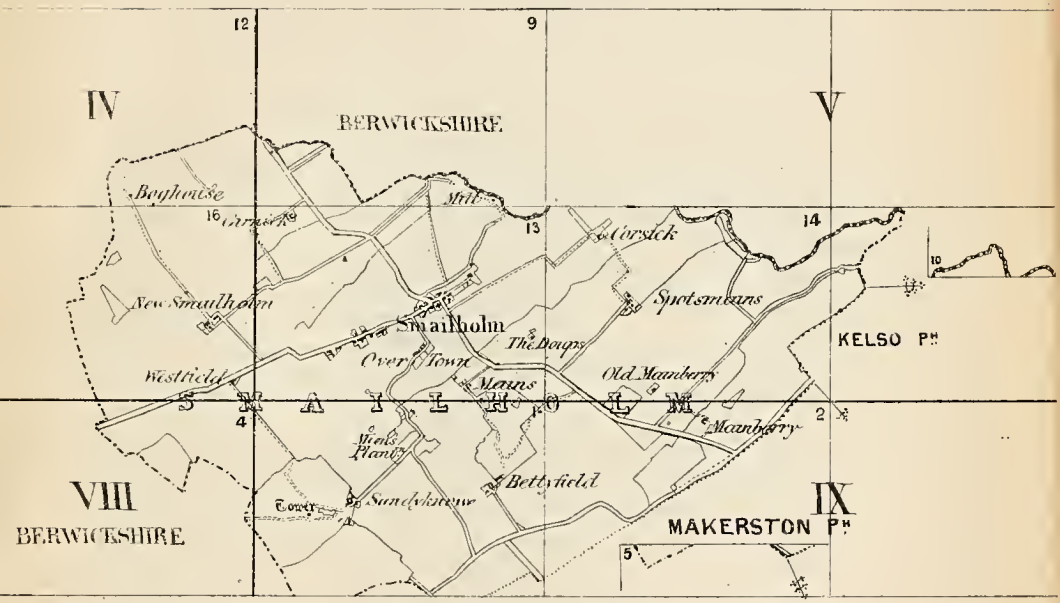

SURVEYED BY CAPT. R. BURNABY, R.E.;

AND

PRINTED UNDER THE DIRECTION OF CAPT. A. de C. SCOTT, R.E.

Published on 9 Sheets, at 2s. 6d. each, with Book of Reference, 1s.

The Scale of the Parish Plans is the 1-2500th of the actual length on the ground, and is equal to 25·344 inches to a mile, which is very approximately equal to one square inch to one acre, the square of 1·0018 inch being equal to one acre.

The length of each sheet is 1½ miles, and the width 1 mile, the area of each sheet is therefore 960 acres.

Each enclosure has a reference number to the area which is given in this Book.

The Braces (*f*) on the plans are to indicate that the spaces so braced are included under the same reference number.

The Altitudes in feet above the Mean Level of the Sea are written thus—31·4.

The Scale of the Plans of the County is 6 inches to a mile, and each sheet contains the same area as 16 sheets of the Parish Plans. There is therefore a double reference number to each sheet, as VI. 9., the Roman Numerals referring to the County Plans, the Arabic Figures to the Parish Plans.

The following are the characters employed on the Ordnance Plans on the Scales of 1-2500, and 6 inches to a mile:—

County Names	C	Hundreds or Wards	W
Parishes	P	Townships	T
Extra Parochial	E	Division of Townships	T

Antiquities ..... ROMAN / Druidical or Saxon / Norman or Subsequent

The descriptions of the boundaries are shewn by the following initials:—

Centre of Stream	*C. S.*	Centre of Fence	*C. F.*
Centre of Road	*C. R.*	Top of Cop	*T. C.*
Side of Stream or Drain	*S. S.* or *S. D.*	Centre of Wall	*C. W.*
Root of Hedge	*R. H.*	Defaced	*Def.*
Face of Wall	*F. W.*	Track of Stream	*T. S.*

Undefined ..... *Und.*

Where a change occurs in the boundaries, the symbol [o—o] is used to shew the part at which the change takes place.

AGENTS FOR THE SALE

OF THE

ORDNANCE PLANS.

ENGLAND.

London	Mr. J. Arrowsmith, 10, Soho Square, W. Messrs. Letts, Son, & Co., 8, Royal Exchange, E.C. Messrs. Longman & Co., Paternoster Row, E.C. Mr. E. Stanford, 6, Charing Cross, S.W. Messrs. Vacher & Son, 29, Parliament Street, S.W. Messrs. Webster & Co., 60, Piccadilly, W. Messrs. G. Philip & Son, 32, Fleet Street, E.C. & L'pool. Mr. J. Wyld, Charing Cross. Dr. J. J. Whitty, C.E., 35, Parliament Street, S. W.
Appleby	Mr. J. Whitehead.
Alnwick	Mr. M. Smith.
Bath	Messrs. Sims & Son.
Birmingham	Messrs. Napper & Wright.
Beverley	Mr. John Kemp.
Bolton	Mr. H. Bradbury.
Bristol	Mr. John Lavars.
Bishop Auckland	Mr. M. Braithwaite.
Barnard Castle	Messrs. J. & R. W. Atkinson.
Cleveland, Yorkshire	Mr. George Dixon.
Cardiff	Mr. Hugh Bird.
Carlisle	Messrs. Thurnam & Sons.
Coventry	Mr. Edward Wright.
Chelmsford	Mr. Thomas B. Arthy.
Darlington	Mr. H. Penney.
Durham	Mr. George Andrews.
Fareham	Mr. George Sutton.
Gloucester	Messrs. G. J. Wait & Co.
Great Ayton, nr. Stokesley, Yorkshire	Mr. G. Dixon.
Hartlepool	Messrs. Pearson & Co.
Huddersfield	Mr. A. L. Peace.
Hull	Mr. J. W. Leng.
Kirkby Lonsdale	Mr. R. Morphet.
Kendal	Mr. T. Atkinson.
Keswick	Mr. James Mayo.
Liverpool	Messrs. G. Philip & Son. Messrs. Webb & Hunt. Mr. J. R. Isaac.
Leeds	Mr. J. Smith.
Longton	Mr. F. S. Wright.
Longport, Staff.	Mr. Evans.
Malton	Mr. H. Smithson.
Manchester	Mr. G. Simms. Mr. W. T. Hansbrow, 59, King Street.
North Shields	Messrs. Phillipson & Hare.
Norwich	Mr. H. Pigg.

Newcastle	Mr. R. Turner.
Nottingham	Mr. R. Sutton.
Oldham	Mr. John Hirst.
Oxford	Messrs. Spiers & Son.
Penrith	Mr. B. T. Sweeten.
Portsmouth	Mr. W. H. Charpentier
Plymouth	Mr. J. Land.
Preston	Mr. R. Veevers.
Reading	Mr. G. Lovejoy.
Rochdale	Mr. E. Wrigley.
Richmond, Yorkshire	Mr. J. Bell.
Ripon	Messrs. Johnston & Co
Scarborough	Mr. S. W. Theakstone.
Settle	Mr. J. Wildman.
Sheffield	Mr. H. Pawson.
Swansea	Mr. E. Pearce,
Stockton-on-Tees	Messrs. Jennett & Co.
Southampton	Mr. W. Sharland.
Sunderland	Mr. H. J. Dixon.
Thirsk	Mr. W. Bransby.
Ulverston	Mr. Soulby.
Wakefield	Messrs. Hicks & Allen.
Wigan	Mr. S. G. Bucknall.
Whitehaven	Messrs. Callender & Dixon.
Windermere	Mr. J. Garnett.
York	Mr. J. Glaisby.

SCOTLAND.

Edinburgh	Messrs. Johnston, 4, St. Andrew Square. Messrs. Black, North Bridge. Mr. T. C. Jack, Princes Street.
Ayr	Mr. John Dick.
Aberdeen	Messrs. Keith & Gibb.
Airdrie, Lanarksh	Mr. Thomas Forsyth.
Annan	Mr. William Cuthbertson.
Bathgate	Mr. J. Johnston.
Cupar	Mr. S. Robinson.
Dumfries	Mr. Sinclair.
Dunfermline	Messrs. Miller & Son.
Dunse	Mr. George Johnston.
Dundee	Mr. C. D. Chalmers.
Glasgow	Messrs. J. Smith & Son. Messrs. J. Lumsden & Son.
Haddington	Mr. J. Millen.
Hawick	Mr. William Syme.
Jedburgh	Messrs. A. & W. Easton.
Kirkcaldy	Mr. J. J. Wilson.
Kirkcudbright	Mr. J. Nicholson.
Kelso	Mr. J. H. Rutherford.
Linlithgow	Mr. A. Waldie.
Newton Stewart	Miss A. Watson.
Moffat	Mr. William Muir.
Peebles	Mr. R. Stirling.
Paisley	Mr. William McIntyre.
Selkirk	Mr. G. Lewis.
Stirling	Mr. Robert S. Shearer.

AGENTS FOR THE SALE

OF THE

ORDNANCE PLANS.

IRELAND.

Dublin	Messrs. Hodges & Smith, Grafton Street. Messrs. Brassington & Gale, 6, Bachelor's Walk. Dr. J. J. Whitty, C.E. and at London. Messrs. Thom & Son, 87, & 88, Abbey Street.
Armagh	Mr. John McWatters.
Athlone	Mr. James Martin.
Belfast	Mr. James Magill.
Cork	Mr. Francis Guy.
Carlow	Mr. Thomas Edwards.
Cavan	Mr. John Fegan.
Clonmell	Mr. James O'Neill.
Drogheda	Mr. Michael Daly.
Enniskillen	Mr. William Trimble.
Galway	Mr. Thomas Croker.
Kilkenny	Mr. William Nicholson.
Londonderry	Mr. Hempton.
Mallow	Mr. Joseph Johns.
Mullingar	Mr. Sampson Wallis.
Newry	Mr. Robert Greer.
Omagh	Mr. John Nelis.
Waterford	Mr. Thomas S. Harvey.
Wexford	Mr. F. S. Davis.

TABLE

FOR CONVERTING DECIMAL PARTS OF AN ACRE INTO ROODS AND PERCHES.

Perches.	0 Rood.	1 Rood.	2 Roods.	3 Roods.
0	0·000	0·250	0·500	0·750
1	0·006	0·256	0·506	0·756
2	0·012	0·262	0·512	0·762
3	0·019	0·269	0·519	0·769
4	0·025	0·275	0·525	0·775
5	0·031	0·281	0·531	0·781
6	0·037	0·287	0·537	0·787
7	0·044	0·294	0·544	0·794
8	0·050	0·300	0·550	0·800
9	0·056	0·306	0·556	0·806
10	0·062	0·312	0·562	0·812
11	0·069	0·319	0·569	0·819
12	0·075	0·325	0·575	0·825
13	0·081	0·331	0·581	0·831
14	0·087	0·337	0·587	0·837
15	0·094	0·344	0·594	0·844
16	0·100	0·350	0·600	0·850
17	0·106	0·356	0·606	0·856
18	0·112	0·362	0·612	0·862
19	0·119	0·369	0·619	0·869
20	0·125	0·375	0·625	0·875
21	0·131	0·381	0·631	0·881
22	0·137	0·387	0·637	0·887
23	0·144	0·394	0·644	0·894
24	0·150	0·400	0·650	0·900
25	0·156	0·406	0·656	0·906
26	0·162	0·412	0·662	0·912
27	0·169	0·419	0·669	0·919
28	0·175	0·425	0·675	0·925
29	0·181	0·431	0·681	0·931
30	0·187	0·437	0·687	0·937
31	0·194	0·444	0·694	0·944
32	0·200	0·450	0·700	0·950
33	0·206	0·456	0·706	0·956
34	0·212	0·462	0·712	0·962
35	0·219	0·469	0·719	0·969
36	0·225	0·475	0·725	0·975
37	0·231	0·481	0·731	0·981
38	0·237	0·487	0·737	0·987
39	0·244	0·494	0·744	0·994
40	0·250	0·500	0·750	1·000

N.B.—To convert Decimal Fractions of an Acre into Roods and Perches, multiply the decimal first by 4 and then by 40, preserving the same number of decimals in the product.

Example 1.

633·357 Acres.
4
1·428
40
A. R. P. 633 1 17 ..... 17·120

Example 2.

527·013 Acres.
4
·052
40
A. R. P. 527 0 2..... ... 2·080

PARISH OF SMAILHOLM.

No. of Sheet.	No. on Plan.	Area in Acres.	Description.
IV. 12.	1	12·857	Arable & double fences.
,,	2	10·232	Arable & double fence.
,,	3	6·888	Arable & stream.
V. 9.	4	7·611	Arable & stream.
,,	5	·086	Rough pasture.
,,	6	·761	Rough pasture & stream.
,,	7	·642	Rough pasture & stream.
,,	8	11·827	Rough pasture & double fence.
,,	9	1·266	Plantation.
IV. 12.	10	15·176	Arable.
,,	11	·751	Pasture.
,,	12	13·805	Arable, stream, & double fence.
V. 9.	13	8·495	Arable.
,,	14	·195	Bank of road.
,,	15	·447	Private road.
,,	16	6·389	Arable & double fence.
,,	17	·841	Rough pasture.
IV. 12.	18	19·848	Arable & foot road.
,,	19	·217	Boghouse, yard, & garden.
,,	20	27·152	Arable.
,,	21	1·313	Plantation.
,,	22	13·834	Arable & double fence.
,,	23	12·438	Arable.
V. 9.	24	10·572	Arable.
,,	25	24·682	Arable & double fences.
,,	26	6·313	Arable & stream.
,,	27	11·289	Arable & stream.
,,	28	·130	Arable & stream.
,,	29	·714	Plantation.
,,	30	·350	Private road.
,,	31	3·027	Arable & double fence.
,,	32	16·322	Arable & stream.
,,	33	13·892	Arable & foot roads.
,,	34	1·767	Rough pasture.
,,	35	·050	House & garden } Smailholm mill.
,,	36	·210	House & garden } Smailholm mill.
V. 10.	37	·037	Rough pasture (island.)
,,	38	·010	Rough pasture (half of island.)
,,	39	3·920	Rough pasture.
,,	40	3·003	Rough pasture.
IV. 16.	41	·860	Plantation.
IV. 12.	42	24·617	Arable.
IV. 16.	43	26·165	Arable.
,,	44	16·417	Arable & double fence.
V. 9.	45	14·058	Arable.
V. 13.	46	8·668	Arable, stream, & road.
,,	46a	·550	Private road.
,,	47	·766	Easter Girnick house, offices, &c.
,,	48	7·700	Arable & stream.
,,	49	·609	Banks of road.
		369·769	*Carried forward.*

PARISH OF SMAILHOLM.

No. of Sheet.	No. on Plan.	Area in Acres.	Description.
		369·769	*Brought forward.*
V. 13.	50	22·044	Arable, rough pasture, & stream.
,,	51	19·085	Arable.
,,	52	2·566	Ballmuir plantation.
,,	53	2·029	Public road.
,,	54	17·291	Arable & stream.
,,	55	17·047	Arable.
V. 14.	56	4·735	Rough pasture & stream.
,,	57	26·632	Arable & double fence.
,,	59	25·652	Arable.
,,	60	·629	Plantation.
,,	61	4·183	Eden water.
,,	62	31·434	Arable & stream.
,,	63	·687	Rough pasture & stream.
,,	64	·160	Rough pasture.
,,	65	1·721	Rough pasture.
,,	66	·111	Rough pasture (half of island.)
V. 15.	67	1·526	Rough pasture & small pond.
,,	68	·054	Pond.
,,	69	1·084	Rough pasture.
,,	70	·151	Pasture.
,,	71	5·448	Arable.
,,	72	·180	Sheepfold.
IV. 16.	73	·307	Rough pasture & stream.
,,	74	34·255	Arable.
,,	75	25·924	Arable.
V. 13.	76	·089	Wester Girnick house & garden.
,,	77	14·878	Arable.
,,	78	24·530	Arable & stream.
,,	79	6·030	Public road.
,,	80	29·270	Arable & stream.
,,	81	16·934	Arable.
,,	82	7·956	Arable.
,,	83	7·782	Arable.
V. 14.	84	22·491	Arable, stream, & foot road.
,,	85	2·048	Plantation & stream.
,,	86	2·738	Plantation.
,,	87	·360	Plantation.
,,	88	·329	Private road.
,,	89	·212	Rough pasture.
,,	90	·800	Corsick cottages, gardens, &c.
,,	91	1·239	Plantation.
,,	92	27·991	Arable & stream.
,,	93	19·711	Arable & double fences.
,,	94	5·895	Plantation, stream, & double fence.
,,	95	3·947	Rough pasture & stream.
V. 15.	96	21·864	Arable.
,,	97	·161	Arable.
IV. 16.	98	1·979	Plantation.
,,	99	·188	Rough pasture & old quarry
,,	100	1·872	Private road.
		835·998	*Carried forward.*

PARISH OF SMAILHOLM.

No. of Sheet.	No. on Plan.	Area in Acres.	Description.
		835·998	*Brought forward.*
IV. 16.	101	16·965	Arable.
,,	102	29·908	Arable.
V. 13.	103	6·962	Arable, road, & stream.
,,	104	9·753	Arable & stream.
,,	105	17·706	Arable.
,,	106	11·712	Arable.
,,	107	12·467	Arable.
,,	108	15·109	Arable & stream.
,,	109	·086	Plantation.
,,	110	21·577	Arable & double fence.
,,	111	15·222	Arable.
,,	112	2·375	Private road.
,,	113	4·148	Plantation.
,,	114	·041	Cottages & shed.
,,	115	·651	Smailholm house, gardens, &c.
,,	116	1·386	Plantation.
,,	117	16·919	Arable & stream.
,,	118	7·162	Arable & stream.
V. 14.	119	11·967	Arable.
,,	120	28·226	Arable & road.
,,	121	11·497	Arable & stream.
,,	122	32·368	Arable & road.
,,	123	17·223	Arable, stream, & double fence.
,,	124	3·316	Arable & double fence.
,,	125	·427	Rough pasture.
,,	126	2·759	Rough pasture.
,,	127	26·727	Arable.
V. 15.	128	·099	Bank of pond.
,,	129	·574	Mill pond.
,,	130	1·732	Arable, bank of pond, & stream.
IV. 16.	131	5·787	Rough pasture.
,,	132	6·590	Plantation.
,,	133	29·619	Arable.
,,	134	26·095	Arable.
,,	135	41·163	Arable, stream, & small pond.
V. 13.	136	2·568	Plantation.
,,	137	6·618	Arable.
,,	138	7·310	Arable.
,,	139	2·880	Public road.
,,	140	16·168	Arable.
,,	141	9·653	Arable & stream.
,,	142	16·663	Arable.
,,	143	·489	Arable.
,,	144	2·394	Houses, yards, & gardens.
,,	145	1·249	Houses, manse, gardens, & yards.
,,	146	·383	Private road.
,,	147	1·191	Plantation.
,,	148	5·955	Arable & small pond.
,,	149	1·181	Private road.
,,	150	47·856	Arable, stream, & rough pasture.
		1394·874	*Carried forward.*

PARISH OF SMAILHOLM.

No. of Sheet.	No. on Plan.	Area in Acres.	Description.
		1394·874	*Brought forward.*
V. 14.	151	·307	Rough pasture & stream.
,,	152	·397	Rough pasture & stream.
,,	153	20·026	Arable, stream, & double fence.
,,	154	1·690	Arable & piggery.
,,	155	·131	Pond.
,,	156	4·024	Spotsmains house, offices, &c.
,,	157	28·318	Arable, stream, & roads.
,,	158	32·883	Arable & double fence.
,,	159	1·610	Public road.
,,	160	41·492	Arable.
V. 15.	161	34·164	Arable, stream, & ½ of double fence.
IV. 16.	162	43·619	Rough pasture.
,,	163	26·466	Arable, streams, & road.
,,	164	2·905	New Smailholm house, offices, &c.
,,	165	·112	Plantation.
,,	166	·192	Plantation.
,,	167	1·239	Public road.
V. 13.	168	41·107	Arable & stream.
,,	169	·482	Plantation.
,,	170	7·171	Arable & foot road.
,,	171	2·139	Arable & double fence.
,,	172	8·707	Arable & stream.
,,	173	9·256	Arable.
,,	174	5·499	Arable.
,,	175	2·807	Arable & rough pasture.
,,	176	·846	Arable.
,,	177	·811	Houses, yards, & gardens.
,,	178	·229	Houses, yards, & garden.
,,	179	1·307	Houses, yards, & gardens.
,,	180	1·113	Church & burial ground.
,,	181	1·368	Arable.
,,	182	·119	Plantation.
,,	183	1·648	Arable.
,,	184	2·494	Arable & small pond.
,,	185	3·750	Arable, stream, & road.
,,	186	12·388	Arable.
,,	187	1·623	Arable.
,,	188	1·520	Arable.
,,	189	2·458	Arable.
,,	190	1·382	Rough pasture & small pond.
,,	191	4·401	Arable.
,,	192	2·000	Arable.
,,	193	·349	Banks of road.
,,	194	3·498	Arable.
,,	195	17·596	Arable & stream.
,,	196	14·275	Arable.
V. 14.	197	28·898	Arable.
,,	198	26·204	Arable & stream.
,,	199	23·101	Arable.
,,	200	5·101	Public road.
		1870·096	*Carried forward.*

PARISH OF SMAILHOLM.

No. of Sheet.	No. on Plan.	Area in Acres.	Description.
		1870·096	*Brought forward.*
V. 14.	201	34·291	Arable, double fence, &c.
IV. 16.	202	42·052	Arable, rough pasture, & stream.
,,	203	16·962	Arable & stream.
,,	204	15·536	Arable.
,,	205	22·339	Arable & stream.
V. 13.	206	5·179	Arable, stream, & double fence.
,,	207	10·858	Arable & stream.
,,	208	2·872	Arable & road.
,,	209	4·082	Arable.
,,	210	1·083	Arable.
,,	211	·296	Houses, yard, & gardens.
,,	212	·380	Arable.
,,	213	·248	Arable.
,,	214	·635	Houses, yards, & gardens.
,,	215	1·138	Houses, yards, gardens, & pasture.
,,	216	·331	Arable.
,,	217	·805	Houses, yards, & gardens.
,,	218	·321	Arable.
,,	219	·301	Houses, yard, & gardens.
,,	220	8·125	Public road.
,,	221	·773	Arable.
,,	222	2·156	Houses, yards, & gardens.
,,	223	·692	Arable.
,,	224	5·230	Arable.
,,	225	5·358	Arable.
,,	226	3·000	Arable.
,,	227	26·577	Arable stream, & foot road.
,,	228	4·007	Arable.
,,	229	·244	Pond.
,,	230	21·913	Arable & stream.
,,	231	·441	Doups house, yards, & gardens.
,,	232	·225	Plantation.
V. 14.	233	29·083	Arable & rough pasture.
,,	234	1·755	Private road.
,,	235	·381	Mill pond.
,,	236	·306	Rough pasture & bank of pond.
,,	237	37·981	Arable.
,,	238	26·694	Arable & double fence.
V. 13.	239	2·049	Arable & stream.
,,	240	2·598	Arable.
,,	241	12·498	Arable & double fence.
,,	242	3·655	Arable.
,,	243	15·101	Arable.
,,	244	·674	Houses, yards, & gardens.
,,	245	1·222	Houses, yards, & gardens.
,,	246	·622	Arable.
,,	247	·786	House, gardens, & rough pasture.
,,	248	·169	Banks of road.
,,	249	·733	Plantation.
,,	250	·099	Plantation.
		2244·952	*Carried forward.*

PARISH OF SMAILHOLM.

No. of Sheet.	No. on Plan.	Area in Acres.	Description.
		2244·952	*Brought forward.*
V. 14.	251	18·021	Arable & stream.
,,	252	23·221	Arable.
,,	253	40·241	Arable & stream.
,,	254	4·426	Rough pasture, stream, &c.
,,	255	·182	Portion of pond.
IV. 16.	256	24·869	Arable.
,,	257	11·535	Arable & stream.
,,	258	16·738	Arable, stream, & double fence.
,,	259	·320	Cottages, yards, & gardens.
V. 13.	260	24·156	Arable & double fence.
,,	261	·634	Furze & old quarry.
,,	262	7·178	Arable.
,,	263	·532	Plantation.
,,	264	29·806	Arable.
,,	265	28·485	Arable & stream.
,,	266	8·951	Arable.
,,	267	·854	Offices, garden, & yard.
,,	267a	·068	Plantation.
,,	268	·815	Smailholm mains house, &c.
,,	269	·284	Plantation.
,,	270	·149	Private road.
,,	271	·011	House.
,,	272	·430	Private road.
,,	273	12·876	Arable & double fence.
,,	274	·410	Cottages, yard, & garden.
,,	275	27·967	Arable.
V. 14.	276	8·129	Public road.
,,	277	15·257	Arable & double fence.
,,	278	1·061	Pasture, &c.
,,	279	·036	Old Mainberry house, garden, &c.
,,	280	22·086	Arable.
,,	281	25·682	Arable.
IV. 16.	282	23·202	Arable.
V. 13.	283	21·220	Arable & double fence.
,,	284	35·270	Arable, stream, rough pasture, &c.
,,	285	·072	Mill pond.
,,	286	19·672	Arable, mill lead, & road.
IX. 1.	286a	1·286	Plantation.
IX. 2.	287	11·306	Watson's plantation.
V. 14.	288	9·727	Arable & road.
,,	289	2·488	Mainberry plantation & stream.
IX. 2.	290	23·598	Arable.
VIII. 4.	291	10·828	Arable & double fences.
,,	292	27·574	Arable, stream, & double fence.
IX. 1.	293	·569	Plantation & rough pasture.
,,	294	5·427	Public road.
,,	295	·340	Mill pond.
,,	296	·290	Plantation.
,,	297	·231	Plantation.
,,	298	39·101	Rough pasture, stream, & roads.
		2832·563	*Carried forward.*

PARISH OF SMAILHOLM.

No. of Sheet.	No. on Plan.	Area in Acres.	Description.
		2832·563	*Brought forward.*
IX. 2.	299	16·747	Arable.
,,	300	13·905	Arable, roads, stream, &c.
VIII. 4.	301	18·041	Arable, stream, & double fences.
,,	302	14·093	Arable, stream, & double fence.
,,	303	27·977	Arable, stream, & foot road.
IX. 1.	304	19·147	Arable, foot road, & double fence.
,,	305	21·473	Arable & rough pasture.
,,	306	·248	Plantation.
,,	307	20·473	Arable & stream.
,,	308	·721	Plantation.
,,	309	18·381	Arable & stream.
,,	310	21·015	Arable, stream, & road.
,,	311	21·594	Arable.
IX. 2.	313	33·571	Arable, rough pasture, &c.
,,	314	·766	Rough pasture (4 pieces.)
,,	315	37·602	Arable & double fence.
,,	316	11·394	Houks plantation & stream.
,,	317	10·200	Arable & stream.
,,	318	·433	Mainberry farmsteading, yards, &c.
,,	319	24·555	Arable.
VIII. 4.	320	27·211	Arable & stream.
,,	321	·018	Space between boundary & fence.
,,	322	44·684	Arable & streams.
IX. 1.	323	23·018	Arable & road.
,,	324	10·629	Arable.
,,	325	24·012	Arable.
,,	326	5·574	Mein's plantation.
,,	327	4·694	Pincushion plantation.
,,	328	17·005	Arable.
,,	329	25·380	Rough pasture & small pond.
IX. 2.	330	36·732	Arable & stream.
,,	331	30·320	Arable, stream, & double fence.
,,	332	·335	Pond.
,,	333	16·056	Charter plantation.
IX. 1.	334	17·430	Arable.
,,	335	1·304	Private road.
,,	336	18·229	Arable.
,,	337	19·762	Arable.
,,	338	·470	Rough pasture (2 pieces.)
,,	339	·308	Rough pasture.
,,	340	·562	Rough pasture (2 pieces.)
,,	341	·494	Cottages & gardens.
,,	342	37·148	Arable & stream.
IX. 2.	343	28·253	Arable.
,,	344	18·738	Arable, stream, & rough pasture.
IX. 1.	345	129·238	Rough pasture, streams, &c.
,,	346	1·625	Sandyknowe house, offices, &c.
,,	347	31·177	Arable & shed.
,,	348	23·631	Arable.
,,	349	1·917	Bettyfield house, offices, yards, &c.
		3760·853	*Carried forward.*

PARISH OF SMAILHOLM.

No. of Sheet.	No. on Plan.	Area in Acres.	Description.
		3760·853	*Brought forward.*
IX. 2.	350	40·647	Arable, stream, & double fence.
,,	351	16·802	Arable.
,,	352	9·430	Public road.
IX. 1.	353	·169	Smailholm tower, &c.
,,	354	1·388	Mill pond.
,,	355	·041	Cottages & sheds.
,,	356	·574	Cottages, yards, & gardens.
,,	357	1·103	Arable & stream.
,,	358	26·282	Arable.
,,	359	10·471	Arable & stream.
,,	361	31·946	Arable & small pond.
,,	362	·848	Private road.
,,	363	·170	Plantation.
IX. 2.	364	36·282	Arable.
IX. 1.	365	16·717	Arable, stream, & roads.
,,	366	29·155	Arable & streams.
,,	367	19·784	Arable.
,,	368	29·363	Arable.
,,	369	29·963	Arable, old quarry, &c.
,,	370	15·934	Arable & stream.
,,	371	17·713	Arable.
,,	372	28·376	Arable & half of double fence.
,,	373	4·136	Plantation & half of double fence.
,,	374	23·871	Arable & half of double fence.
,,	375	25·117	Arable, road, & old quarry.
,,	376	1·725	Plantation.
,,	377	21·372	Arable & half of double fence.
IX. 5.	378	1·939	Plantation & half of double fence.
		4202·171	Area of Smailholm Parish, in the County of Roxburgh.

RECAPITULATION.

4132·314	Land.
7·884	Water.
50·000	Public Roads.
11·973	Private Roads.
4202·171	Total Area of Smailholm Parish, in the County of Roxburgh.

5

ORDNANCE SURVEY OF SCOTLAND.

BOOK OF REFERENCE TO THE PLAN

OF THE

PARISH OF SMALL ISLES
(PART OF),

IN THE

COUNTY OF ARGYLL,

CONTAINING 32039·492 ACRES.

LIEUT.-GENERAL JOHN CAMERON, C.B., R.E., F.R.S.,
DIRECTOR-GENERAL OF THE ORDNANCE SURVEY.

LONDON:
PRINTED BY GEORGE E. EYRE AND WILLIAM SPOTTISWOODE,
PRINTERS TO THE QUEEN'S MOST EXCELLENT MAJESTY.
FOR HER MAJESTY'S STATIONERY OFFICE.

1878.

Price One Shilling.

[7412.—50.—1/78.]

EXPLANATORY REMARKS.

The scale of the Parish Plans is the 1-2500th of the actual length on the ground, and is equal to 25·344 inches to a mile, or 3·157 chains to an inch, which is very approximately equal to one square inch to one acre, the square of 1·0018 inch being equal to one acre.

The length of each sheet is 1½ miles, and the width 1 mile, the area of each sheet is therefore 960 acres.

Each enclosure has a reference number to the area which is given in this Book.

The Braces (ʃ) on the plans are to indicate that the spaces so braced are included under the same reference number.

The Altitudes in feet above the Mean Level of the Sea are written thus—31·4.

The Scale of the Plans of the County is 6 inches to a mile, and each sheet contains the same area as 16 sheets of the Parish Plans. There is therefore a double reference number to each sheet, as VI. 9., the Roman Numerals referring to the County Plans, the Arabic Figures to the Parish Plans.

The dimensions of the sheets on the Six-inch scale being four miles by six miles, the area is twenty-four square miles, equal to 15,360 acres.

The following are the characters employed on the Ordnance Plans on the Scales of 1–2500, and 6 inches to a mile :—

County Names	C	Hundreds or Wards	W
Parishes	P	Townships	T
Extra Parochial	E	Division of Townships	T

Antiquities ..... ROMAN / Druidical or Saxon / Norman or Subsequent

The descriptions of the boundaries are shown by the following initials :—

Centre of Stream	*C.S.*	Centre of Fence	*C.F.*
Centre of Road	*C.R.*	Top of Cop	*T.C.*
Side of Stream or Drain	*S.S.* or *S.D.*	Centre of Wall	*C.W.*
Root of Hedge	*R.H.*	Defaced	*Def.*
Face of Wall	*F.W.*	Track of Stream	*T.S.*
Undefined	*Und.*		

Where a change occurs in the boundaries, the symbol [o—o] is used to show the part at which the change takes place.

N.B.—To convert Decimal Fractions of an Acre into Roods and Perches, multiply the decimal first by 4 and then by 40, preserving the same number of decimals in the product.

Examples—

			Acres.				Acres.
			633·357				527·013
			4				4
			1·428				·052
			40				40
A.	R.	P.	17·120	A.	R.	P.	2·080
633	1	17		527	0	2	

TABLE

FOR CONVERTING DECIMAL PARTS OF AN ACRE INTO ROODS AND PERCHES.

Perch.	0 Rood.	1 Rood.	2 Roods.	3 Roods.	Perch.	0 Rood.	1 Rood.	2 Roods.	3 Roods.
0	·000	·250	·500	·750	21	·131	·381	·631	·881
1	·006	·256	·506	·756	22	.137	·387	·637	·887
2	·012	·262	·512	·762	23	·144	·394	·644	·894
3	·019	·269	·519	·769	24	·150	·400	·650	·900
4	·025	·275	·525	·775	25	·156	·406	·656	·906
5	·031	·281	·531	·781	26	·162	·412	·662	·912
6	·037	·287	·537	·787	27	·169	·419	·669	·919
7	·044	·294	·544	·794	28	·175	·425	·675	·925
8	·050	·300	·550	·800	29	·181	·431	·681	·931
9	·056	·306	·556	·806	30	·187	·437	·687	·937
10	·062	·312	·562	·812	31	·194	·444	·694	·944
11	·069	·319	·569	·819	32	·200	·450	·700	·950
12	·075	·325	·575	·825	33	·209	·456	·706	·956
13	·081	·331	·581	·831	34	·212	·462	·712	·962
14	·087	·337	·587	·837	35	·216	·469	·719	·969
15	·094	·344	·594	·844	36	·225	·475	·725	·975
16	·100	·350	·600	·850	37	·231	·481	·731	·981
17	·106	·356	·606	·856	38	·237	·487	·737	·987
18	·112	·362	·612	·862	39	·244	·494	·744	·994
19	·119	·369	·619	·869	40	·250	·500	·750	1·000
20	·125	·375	·625	·875					

PARISH OF SMALL ISLES (PART OF),

IN THE

COUNTY OF ARGYLL.

PUBLISHED ON SIX-INCH SCALE ONLY.

Island of Canna.

Area in Acres.	Remarks.
2586·957	Moorland, &c.
321·089	Foreshore.
2908·046	Total area of the Island of Canna.

Island of Rum.

Area in Acres.	Remarks.
26104·463	Moorland, &c.
11·420	Loch Sgaorishal.
14·551	Loch Sgathaig.
19·020	Loch Bealach Mhic Néill.
13·695	Loch Gainmhich.
6·816	Loch an Dornabach.
18·950	Loch Fiadh-innis.
18·128	Loch Coire nan Grunnd.
14·837	Loch Papadil.
37·558	Water.
526·353	Foreshore.
26785·791	Total area of the Island of Rum.

Island of Sanday.

Area in Acres.	Remarks.
439·096	Moorland, &c.
138·616	Foreshore.
577·712	Total area of the Island of Sanday.

Island of Muck.

Area in Acres.	Remarks.
1241·620	Moorland, &c.
344·320	Foreshore.
1585·940	Total area of the Island of Muck.

Òigh-sgeir Island.

Area in Acres.	Remarks.
46·230	Moorland, &c.
30·609	Foreshore.
76·839	Total area of Òigh-sgeir Island.

Garbh-sgeir Island.

Area in Acres.	Remarks.
5·541	Moorland, &c.
2·561	Foreshore.
8·102	Total area of Garbh-sgeir Island.

Eilean nan Each.

Area in Acres.	Remarks.
53·526	Moorland, &c.
43·536	Foreshore.
97·062	Total area of Eilean nan Each.

RECAPITULATION.

Area in Acres.	
30477·433	Land.
154·975	Water.
1407·084	Foreshore.
32039·492	Area of the part of the Parish of Small Isles in the County of Argyll.

NOTE.—The other part of the Parish is in Inverness-shire, and has a separate Book of Reference.

LONDON:
Printed by GEORGE E. EYRE and WILLIAM SPOTTISWOODE,
Printers to the Queen's most Excellent Majesty.
For Her Majesty's Stationery Office.

ORDNANCE SURVEY OF SCOTLAND.

BOOK OF REFERENCE TO THE PLAN

OF THE

PARISH OF SMALL ISLES
(PART OF),

IN THE

COUNTY OF INVERNESS,

CONTAINING 7906·381 ACRES.

LIEUT.-GENERAL JOHN CAMERON, C.B., R.E., F.R.S.,
DIRECTOR-GENERAL OF THE ORDNANCE SURVEY.

LONDON:
PRINTED BY GEORGE E. EYRE AND WILLIAM SPOTTISWOODE,
PRINTERS TO THE QUEEN'S MOST EXCELLENT MAJESTY.
FOR HER MAJESTY'S STATIONERY OFFICE.

1877.

Price One Shilling.

[7412.—50.—1/78.]

the
inch,
.re of

each

ok.
'e in-

·4.
con-
ɔuble
ɔ the

ıiles,

cales

W
T
T

ɪɑ

ıent

C.F.
T.C.
J.W.
Def.
T.S.

the

ORDNANCE SURVEY OF SCOTLAND

PARISH OF SMALL ISLES

[ISLE OF EIGG]

INVERNESS-SHIRE

EXPLANATORY REMARKS

The scale of the Parish Plans is the 1-2500th of the actual length on the ground, and is equal to 25·344 inches to a mile, or 3·157 chains to an inch, which is very approximately equal to one square inch to one acre, the square of 1·0018 inch being equal to one acre.

The length of each sheet is $1\frac{1}{2}$ miles, and the width 1 mile, the area of each sheet is therefore 960 acres.

Each enclosure has a reference number to the area which is given in this Book.

The Braces (ʃ) on the plans are to indicate that the spaces so braced are included under the same reference number.

The Altitudes in feet above the Mean Level of the Sea are written thus—31·4.

The Scale of the Plans of the County is 6 inches to a mile, and each sheet contains the same area as 16 sheets of the Parish Plans. There is therefore a double reference number to each sheet, as VI. 9., the Roman Numerals referring to the County Plans, the Arabic Figures to the Parish Plans.

The dimensions of the sheets on the Six-inch scale being four miles by six miles, the area is twenty-four square miles, equal to 15,360 acres.

The following are the characters employed on the Ordnance Plans on the Scales of 1–2500, and 6 inches to a mile :—

County Names	C	Hundreds or Wards	W
Parishes	P	Townships	T
Extra Parochial	E	Division of Townships	T

Antiquities ..... { ROMAN / Druidical or Saxon / Norman or Subsequent

The descriptions of the boundaries are shown by the following initials :—

Centre of Stream	*C.S.*	Centre of Fence	*C.F.*
Centre of Road	*C.R.*	Top of Cop	*T.C.*
Side of Stream or Drain ...	*S.S.* or *S.D.*	Centre of Wall	*C.W.*
Root of Hedge	*R.H.*	Defaced	*Def.*
Face of Wall	*F.W.*	Track of Stream	*T.S.*

Undefined ..... *Und.*

Where a change occurs in the boundaries, the symbol [o—o] is used to show the part at which the change takes place.

N.B.—To convert Decimal Fractions of an Acre into Roods and Perches, multiply the decimal first by 4 and then by 40, preserving the same number of decimals in the product.

Examples—

A.	R.	P.	Acres.	A.	R.	P.	Acres.
			633·357				527·013
			4				4
			1·428				·052
			40				40
633	1	17	17·120	527	0	2	2·080

TABLE

FOR CONVERTING DECIMAL PARTS OF AN ACRE INTO ROODS AND PERCHES.

Perch.	0 Rood.	1 Rood.	2 Roods.	3 Roods.	Perch.	0 Rood.	1 Rood.	2 Roods.	3 Roods.
0	·000	·250	·500	·750	21	·131	·381	·631	·881
1	·006	·256	·506	·756	22	·137	·387	·637	·887
2	·012	·262	·512	·762	23	·144	·394	·644	·894
3	·019	·269	·519	·769	24	·150	·400	·650	·900
4	·025	·275	·525	·775	25	·156	·406	·656	·906
5	·031	·281	·531	·781	26	·162	·412	·662	·912
6	·037	·287	·537	·787	27	·169	·419	·669	·919
7	·044	·294	·544	·794	28	·175	·425	·675	·925
8	·050	·300	·550	·800	29	·181	·431	·681	·931
9	·056	·306	·556	·806	30	·187	·437	·687	·937
10	·062	·312	·562	·812	31	·194	·444	·694	·944
11	·069	·319	·569	·819	32	·200	·450	·700	·950
12	·075	·325	·575	·825	33	·209	·456	·706	·956
13	·081	·331	·581	·831	34	·212	·462	·712	·962
14	·087	·337	·587	·837	35	·216	·469	·719	·969
15	·094	·344	·594	·844	36	·225	·475	·7 5	·975
16	·100	·350	·600	·850	37	·231	·481	·731	·981
17	·106	·356	·606	·856	38	·237	·487	·737	·987
18	·112	·362	·612	·862	39	·244	·494	·744	·994
19	·119	·369	·619	·869	40	·250	·500	·750	1·000
20	·125	·375	·625	·875					

PARISH OF SMALL ISLES (PART OF),

IN THE

COUNTY OF INVERNESS.

No. on Plan.	Area in Acres.	Remarks.
		ISLAND OF EIGG.
1	7·255	Rough pasture.
2	1·517	Rough pasture.
3	8·624	Pasture.
4	·433	Pasture.
5	7·862	Rough heathy pasture.
6	4·712	Pasture.
7	2·130	Pasture.
8	·733	Pasture.
9	5·102	Rough pasture.
10	1·430	Pasture.
11	·270	Pasture.
12	·676	Pasture.
13	1·397	Rough pasture.
14	1·092	Pasture.
15	10·943	Pasture.
16	·996	Pasture.
17	3·943	Rough pasture.
18	·762	Houses and rough pasture.
19	2·330	Pasture.
20	2·398	Arable, &c.
21	1·280	Arable, rough pasture, &c.
22	1·352	Arable and pasture.
23	1·151	Arable.
24	3·431	Houses and rough pasture.
25	4·893	Rough pasture, &c.
26	2·020	Arable.
27	3·241	Arable, &c.
28	3·937	Rough pasture, &c.
29	12·239	Rough pasture.
30	·802	Arable.
31	2·914	Rough pasture, &c.
32	3·361	Arable, &c.
33	7·150	Arable, rough pasture, &c.
34	·810	Arable.
35	1·609	Pasture.
36	1·554	Arable, &c.
37	·540	Rough pasture, &c.
38	·338	Rough pasture, &c.
39	1·188	Arable and rough pasture.
40	3·702	Arable, rough pasture, &c.
41	2·732	Rough heathy pasture, &c.
42	1·612	Rough heathy pasture.
43	·386	Arable and rough pasture.
44	1·259	Pasture.
45	·788	Arable.
46	·768	Arable.
47	1·736	Rough pasture, &c.
48	4·997	Rough heathy pasture, &c.
49	3·249	Rough heathy pasture, &c.
50	2·908	Arable and rough pasture.
51	2·073	Houses, rough pasture, arable, &c.
52	3·509	Rough pasture and arable.
53	1·108	Arable, &c.
54	1·662	Arable, &c.
55	2·189	Houses, garden, and rough pasture.
56	·158	Arable.
57	2·480	Arable, rough pasture, &c.

No. on Plan.	Area in Acres.	Remarks.	No. on Plan.	Area in Acres.	Remarks.
58	3·500	Rough heathy pasture.	90	5·487	Rough heathy pasture, arable, &c.
59	·578	Arable.	91	2·590	Pasture.
60	2·610	Pasture.	92	·149	Pasture.
61	3·735	Arable.	93	1·240	House, arable, garden, &c.
62	2·884	Arable, &c.			
63	1·796	Arable, &c.	94	1·389	Rough pasture.
64	20·794	Arable, pasture, &c.	95	·926	Arable.
65	4·495	Rough heathy pasture, houses, &c.	96	·781	Rough pasture.
			97	12·935	Rough heathy pasture, arable, &c.
66	·274	Pasture.			
67	·169	Houses and pasture.	98	·768	Pasture, &c.
68	8·582	Rough pasture.	99	1·230	Arable.
69	3·424	Rough pasture.	100	2·937	Arable, &c.
70	3·164	Rough pasture.	101	2·976	Houses, garden, and rough pasture.
71	1·895	Rough pasture.			
72	1·567	Loch na Beinne Buidhe.	102	4·067	Arable and rough pasture.
73	11·530	Rough heathy pasture.			
			103	4·200	Rough pasture.
74	1·330	Arable and rough pasture.	104	9·425	Houses, garden, and pasture.
75	·411	Arable and rough heathy pasture.	105	1·222	Arable and rough pasture.
76	·300	Arable and rough pasture.	106	1·654	Houses, rough pasture, &c.
77	·509	Arable and rough pasture.	107	4·114	Arable, rough pasture, &c.
78	10·503	Rough heathy pasture.	108	2·415	Arable and rough pasture.
79	10·065	Rough heathy pasture.	109	·589	Rough pasture, &c.
			110	·741	Arable.
80	8·313	Rough heathy pasture.	111	·141	House and pasture.
			112	1·213	Arable and rough pasture.
81	·542	Rough heathy pasture.			
			113	·743	Arable.
82	2·000	Rough heathy pasture.	114	·348	Rough pasture, &c.
			115	2·421	Pasture and rough pasture.
83	·917	Rough heathy pasture.			
			116	1·234	Arable.
84	1·671	Rough heathy pasture, arable, &c.	117	6·422	Pasture.
			118	2·087	Rough pasture.
85	·474	Rough heathy pasture and arable.	119	5·385	Rough pasture, &c.
			120	·799	Pasture.
86	1·623	Pasture and rough heathy pasture.	121	2·179	Road.
			122	3·884	Pasture and rough pasture.
87	1·732	Rough heathy pasture, arable, &c.			
			123	1·494	Pasture.
88	3·675	Rough heathy pasture, arable, &c.	124	·719	Pasture.
			125	·360	Rough pasture.
89	19·183	Rough heathy pasture, &c.	126	·853	Rough pasture and houses.

No. on Plan.	Area in Acres.	Remarks.
127	11·841	Arable and rough pasture.
128	3·341	Arable.
129	7·594	Arable, &c.
130	3·599	Rough pasture, &c.
131	10·043	Arable, &c.
132	5·515	Rough heathy pasture, &c.
133	7·719	Rough heathy pasture, &c.
134	8·732	Arable.
135	39·965	Arable, &c.
136	1·434	Arable.
137	·403	Houses, garden, and ornamental ground.
138	·540	House, sheepfold, &c.
139	3·920	Pasture.
140	3·310	Pasture.
141	23·061	Rough heathy pasture.
142	6·269	Rough heathy pasture.
143	6·464	Rough heathy pasture.
	525·843	

RECAPITULATION.

522·097	Land.
2·179	Roads.
1·567	Water.
525·843	Area of the numbered part of the Island of Eigg.

UNNUMBERED.

6687·830	Moorland, &c.
12·481	Loch Beinn Tighe.
6·559	Loch na Mnà Mòire.
8·976	Water.
562·028	Foreshore.
7277·874	Area of the unnumbered part of the Island.
525·843	Area numbered.
7803·717	Total area of the Island of Eigg.

EILEAN CHASGAIDH.

63·144	Moorland, &c.
39·520	Foreshore.
102·664	Total area of Eilean Chasgaidh.

RECAPITULATION.

7273·071	Land.
2·179	Roads.
29·583	Water.
601·548	Foreshore.
7906·381	Area of the part of the Parish of Small Isles in the County of Inverness.

NOTE.—The greater part of the Parish is in the County of Argyll, and has a separate Book of Reference.

INDEX TO PLACES

IN THE

PARISH OF SMALL ISLES (PART OF).

COUNTY OF INVERNESS.

	Name of Place.	No. of Sheet.		
		6-inch scale.	25·344-inch scale.	
	Cleadale - - -	LXXI.	5	
	Laig - - -	"	9	
	Tollainn - - -	"	5	

LONDON:
Printed by GEORGE E. EYRE and WILLIAM SPOTTISWOODE,
Printers to the Queen's most Excellent Majesty,
For Her Majesty's Stationery Office.

7

ORDNANCE SURVEY OF SCOTLAND.

BOOK OF REFERENCE TO THE PLAN

OF THE

PARISH OF SNIZORT

(ISLAND OF SKYE),

IN THE

COUNTY OF INVERNESS,

CONTAINING 54285·624 ACRES.

COLONEL A. C. COOKE, C.B., R.E.,
DIRECTOR-GENERAL OF THE ORDNANCE SURVEYS.

LONDON:
PRINTED BY GEORGE E. EYRE AND WILLIAM SPOTTISWOODE,
PRINTERS TO THE QUEEN'S MOST EXCELLENT MAJESTY.
FOR HER MAJESTY'S STATIONERY OFFICE.

1878.

Price Two Shillings.

[7412—50.—7/78.]

hc
h,
of

h

le
ie

s,

s

ORDNANCE SURVEY OF SCOTLAND

PARISH OF SNIZORT

(ISLE OF SKYE)
INVERNESS-SHIRE

INDEX TO THE SHEETS

Published on the Scale of $\frac{1}{2500}$ or 25·344 Inches to a Mile

EXPLANATORY REMARKS

The scale of the Parish Plans is the 1-2500th of the actual length on the ground, and is equal to 25·344 inches to a mile, or 3·157 chains to an inch, which is very approximately equal to one square inch to one acre, the square of 1·0018 inch being equal to one acre.

The length of each sheet is $1\frac{1}{2}$ miles, and the width 1 mile, the area of each sheet is therefore 960 acres.

Each enclosure has a reference number to the area which is given in this Book.

The Braces (ʃ) on the plans are to indicate that the spaces so braced are included under the same reference number.

The Altitudes in feet above the Mean Level of the Sea are written thus—31·4.

The Scale of the Plans of the County is 6 inches to a mile, and each sheet contains the same area as 16 sheets of the Parish Plans. There is therefore a double reference number to each sheet, as VI. 9., the Roman Numerals referring to the County Plans, the Arabic Figures to the Parish Plans.

The dimensions of the sheets on the Six-inch scale being four miles by six miles, the area is twenty-four square miles, equal to 15,360 acres.

The following are the characters employed on the Ordnance Plans on the Scales of 1–2500, and 6 inches to a mile :—

County Names	C	Hundreds or Wards	W
Parishes	P	Townships	T
Extra Parochial	E	Division of Townships	T

Antiquities ..... { ROMAN / Druidical or Saxon / Norman or Subsequent

The descriptions of the boundaries are shown by the following initials :—

Centre of Stream	*C.S.*	Centre of Fence	*C.F.*
Centre of Road	*C.R.*	Top of Cop	*T.C.*
Side of Stream or Drain ...	*S.S.* or *S.D.*	Centre of Wall	*C.W.*
Root of Hedge	*R.H.*	Defaced	*Def.*
Face of Wall	*F.W.*	Track of Stream	*T.S.*

Undefined ..... *Und.*

Where a change occurs in the boundaries, the symbol [o—o] is used to show the part at which the change takes place.

N.B.—To convert Decimal Fractions of an Acre into Roods and Perches, multiply the decimal first by 4 and then by 40, preserving the same number of decimals in the product.

Examples—

			Acres.				Acres.
			633·357				527·013
			4				4
			1·428				·052
			40				40
A.	R.	P.	17·120	A.	R.	P.	2·080
633	1	17		527	0	2	

TABLE

FOR CONVERTING DECIMAL PARTS OF AN ACRE INTO ROODS AND PERCHES.

Perch.	0 Rood.	1 Rood.	2 Roods.	3 Roods.	Perch.	0 Rood.	1 Rood.	2 Roods.	3 Roods.
0	·000	·250	·500	·750	21	·131	·381	·631	·881
1	·006	·256	·506	·756	22	·137	·387	·637	·887
2	·012	·262	·512	·762	23	·144	·394	·644	·894
3	·019	·269	·519	·769	24	·150	·400	·650	·900
4	·025	·275	·525	·775	25	·156	·406	·656	·906
5	·031	·281	·531	·781	26	·162	·412	·662	·912
6	·037	·287	·537	·787	27	·169	·419	·669	·919
7	·044	·294	·544	·794	28	·175	·425	·675	·925
8	·050	·300	·550	·800	29	·181	·431	·681	·931
9	·056	·306	·556	·806	30	·187	·437	·687	·937
10	·062	·312	·562	·812	31	·194	·444	·694	·944
11	·069	·319	·569	·819	32	·200	·450	·700	·950
12	·075	·325	·575	·825	33	·209	·456	·706	·956
13	·081	·331	·581	·831	34	·212	·462	·712	·962
14	·087	·337	·587	·837	35	·216	·469	·719	·969
15	·094	·344	·594	·844	36	·225	·475	·725	·975
16	·100	·350	·600	·850	37	·231	·481	·731	·981
17	·106	·356	·606	·856	38	·237	·487	·737	·987
18	·112	·362	·612	·862	39	·244	·494	·744	·994
19	·119	·369	·619	·869	40	·250	·500	·750	1·000
20	·125	·375	·625	·875					

PARISH OF SNIZORT,
(ISLAND OF SKYE),

IN THE

COUNTY OF INVERNESS.

No. on Plan.	Area in Acres.	Remarks.	No. on Plan.	Area in Acres.	Remarks.
1	47·784	Rough and heathy pasture.	33	2·188	Arable.
			34	·130	House and gardens.
2	4·738	Rough pasture.	35	2·479	Arable and garden.
3	121·942	Rough and heathy pasture.	36	1·978	Arable.
			37	·409	Arable, house, &c.
4	·367	Arable and house.	38	1·755	Arable.
5	2·467	Arable and rough pasture.	39	2·325	Arable.
			40	2·278	Arable.
6	1·899	Arable, rough pasture, &c.	41	·155	Arable.
			42	·392	Arable.
7	·246	Houses, gardens, &c.	43	·371	Houses, gardens, &c.
8	·295	Arable.	44	2·914	Arable.
9	·384	Arable.	45	1·696	Arable, houses, &c.
10	2·311	Arable, rough pasture, &c.	46	2·231	Arable.
			47	2·800	Arable, houses, &c.
11	2·348	Arable, rough pasture, &c.	48	5·158	Shingle, rough pasture, &c.
12	·314	Arable.	49	2·673	Arable, house, &c.
13	·109	Arable.	50	2·464	Arable, houses, &c.
14	·913	Arable, houses, &c.	51	2·340	Arable.
15	2·756	Arable, house, &c.	52	·130	Houses, garden, &c.
16	2·205	Arable, house, &c.	53	·331	Arable.
17	2·344	Arable, house, &c.	54	3·104	Rough pasture.
18	1·547	Arable, &c.	55	3·158	Rough pasture.
19	·198	Houses, gardens, &c.	56	2·273	Rough pasture.
20	2·391	Arable.	57	2·415	Rough pasture.
21	2·265	Arable, houses, &c.	58	6·690	Heathy pasture.
22	2·753	Arable, house, &c.	59	6·946	Heathy pasture.
23	·240	Arable.	60	·876	Rough pasture.
24	2·113	Arable.	61	5·877	Rough pasture.
25	·114	Houses and stack-yard.	62	1·886	Rough pasture and houses.
26	2·058	Arable.	63	·643	Arable, house, &c.
27	2·099	Heathy pasture.	64	2·410	Arable, house, &c.
28	·230	Arable.	65	2·011	Arable, house, &c.
29	·516	Houses, gardens, &c.	66	2·327	Arable, house, &c.
30	2·734	Arable, house, &c.	67	·461	Arable.
31	·764	Road.	68	·181	Arable.
32	2·709	Arable and garden.	69	2·510	Arable, houses, &c.

No. on Plan.	Area in Acres.	Remarks.	No. on Plan.	Area in Acres.	Remarks.
70	2·277	Arable, house, &c.	117	7·271	Houses, rough pasture, &c.
71	·252	Arable.			
72	2·200	Arable, houses, &c.	118	1·070	Arable.
73	·451	Houses, gardens, &c.	119	3·291	Arable.
74	2·050	Arable, garden, &c.	120	1·131	House, gardens, &c.
75	1·915	Arable, &c.	121	2·997	Rough pasture.
76	·318	Arable.	122	7·463	Wood.
77	2·474	Rough pasture.	123	25·199	Arable and rough pasture.
78	2·233	Rough pasture.			
79	15·121	Heathy and rough pasture.	124	·618	House, stackyard, &c.
			125	1·132	River (part of).
80	1·480	Rough pasture.	126	10·348	Heathy pasture.
81	·168	Houses, garden, &c.	127	15·475	Wood.
82	2·229	Arable, garden, &c.	128	30·429	Pasture and house.
83	2·217	Arable, &c.	129	·833	Houses, pasture, &c.
84	·355	Houses and rough pasture.	130	8·241	Road.
			131	·096	Church, &c.
85	·166	Arable.	132	·552	House, garden, &c.
86	2·251	Arable, house, &c.	133	·351	Graveyard.
87	2·039	Arable, houses, &c.	134	6·327	Arable, rough pasture, &c.
88	·957	Arable.			
89	1 640	Heathy pasture.	135	11·318	House, rough pasture, &c.
90	10·247	Heathy pasture.			
91	17·478	Heathy and rough pasture.	136	·270	House, garden, &c.
			137	2·607	Church, pasture, &c.
92	3·637	Rough and heathy pasture.	138	·550	House, stackyard, &c.
			139	·252	House, pasture, &c.
93	1·165	Road.	140	·789	Wood.
94	34·903	Rough and heathy pasture, &c.	141	·432	Garden.
			142	·278	Rough pasture.
95	·943	Arable.	143	6·173	Arable, rough pasture, &c.
96	1·790	Arable, house, &c.			
97	1·558	Arable.	144	5·740	Arable, rough pasture, &c.
98	·140	Houses and garden.			
99	1·237	Arable.	145	14·315	Arable, rough pasture, &c.
100	·875	Arable.			
101	1·642	Arable, &c.	146	12·539	Arable, rough pasture, &c.
102	·327	House, garden, &c.			
103	·542	Pasture.	147	2·289	Arable and rough pasture.
104	·122	Road.			
105	1·190	Arable.	148	·400	Rough pasture.
106	·470	Arable.	149	16·290	Wood.
107	·705	Rough pasture.	150	33·666	Pasture, house, &c.
108	6·140	Arable and houses.	151	1·346	Rough pasture.
109	1·395	Pasture.	152	1·968	Rough pasture.
110	1·231	Tidal water.	153	1·795	Heathy pasture.
111	·996	Tidal water.	154	2·327	Heathy pasture.
112	1·756	Shingle, &c.	155	1·123	Rough pasture.
113	2·289	Arable.	156	44·694	Heathy and rough pasture, &c.
114	2·686	Arable and garden.			
115	8·976	Arable, house, &c.	157	·512	Pasture.
116	1·483	Arable.	158	11·996	Arable.

No. on Plan.	Area in Acres.	Remarks.
159	10·143	Arable aud rough pasture.
160	2·692	Rough pasture.
161	13·719	Arable, rough pasture, &c.
162	·245	Rough pasture.
163	2·901	Arable, rough pasture, &c.
164	1·812	Arable, house, &c.
165	2·520	Rough pasture.
166	7·887	Arable and rough pasture.
167	·458	Houses, garden, &c.
168	·284	Houses, arable, &c.
169	·925	Arable, houses, &c.
170	5·690	Arable and rough pasture.
171	5·559	Arable and rough pasture.
172	13·078	Pasture and house.
173	8·365	Arable and rough pasture.
174	5·767	Rough pasture.
175	14·264	Heathy and rough pasture.
176	52·166	Heathy pasture.
177	11·739	Pasture.
178	9·248	Arable and rough pasture.
179	8·506	Rough pasture, house, &c.
180	·415	Arable.
181	1·131	Arable.
182	·527	Houses, arable, &c.
183	8·269	Arable and rough pasture.
184	6·199	River (part of).
185	12·912	Pasture, &c.
186	·743	Pasture, &c.
187	11·317	Pasture, &c.
188	14·338	Pasture, &c.
189	·286	Arable.
190	3·396	Rough pasture.
190a	7·657	Arable, rough pasture, &c.
191	3·890	Arable, &c.
191a	3·422	Arable, rough pasture, &c.
192	36·521	Pasture, &c.
193	11·166	Arable, rough pasture, &c.
193a	8·113	Arable, rough pasture, &c.
194	·684	Arable.
195	7·859	Arable, &c.
196	4·540	Arable, &c.
197	3·639	Arable.
198	21·056	Rough pasture.
199	5·894	Arable.
200	1·834	Houses, rough pasture, &c.
201	5·133	Arable, &c.
202	14·394	Heathy pasture.
203	2·297	Arable.
204	9·207	Arable and rough pasture.
205	1·431	Arable.
206	1·019	Pasture and heathy pasture.
207	·230	Arable, house, and garden.
208	62·683	Houses, rough pasture, &c.
209	·291	Arable.
210	5·091	Arable.
211	7·197	Rough and heathy pasture.
212	·194	Houses, garden, &c.
213	·334	Arable.
214	·429	Arable.
215	2·914	Arable.
216	2·557	Arable, houses, &c.
217	2·085	Arable.
218	2·092	Arable.
219	1·759	Arable.
220	·537	Pasture.
221	·622	Pasture.
222	1·818	Pasture.
223	1·292	Rough pasture.
224	83·695	Heathy and rough pasture, &c.
225	1·370	Rough pasture.
226	3·069	Pasture.
227	10·636	Arable, rough pasture, &c.
228	·382	Houses, garden, &c.
229	·395	Rough pasture.
230	5·425	Arable, rough pasture, &c.
231	5·612	Arable, rough pasture, &c.
232	169·635	Heathy and rough pasture, &c.
233	3·333	Arable and rough pasture.

No. on Plan.	Area in Acres.	Remarks.
234	1·162	Arable and rough pasture.
235	3·349	Pasture.
236	·096	Houses, garden, &c.
237	1·263	Arable.
238	·111	House and garden.
239	·338	Arable, &c.
240	6·310	Pasture and house.
241	·525	Houses, gardens, &c.
242	·628	Houses, arable, &c.
242a	·854	Rough pasture.
243	·223	Arable and house.
244	·343	Houses, garden, &c.
244a	1·671	Arable, rough pasture, &c.
245	8·660	Arable, &c.
246	1·713	Arable.
247	1·702	Heathy pasture and moss.
248	1·197	Pasture, house, &c.
249	4·143	Arable and rough pasture.
250	1·130	Arable.
251	4·638	Pasture.
252	1·723	Pasture, &c.
253	2·497	Heathy pasture.
254	3·616	Rough and heathy pasture.
255	8·447	Pasture.
256	6·691	Pasture.
257	9·430	Pasture.
258	9·395	Pasture and heathy pasture.
259	7·609	Pasture.
260	3 045	Pasture.
261	11·843	Pasture.
262	·858	Arable.
263	2·230	Arable.
264	42·695	Houses, rough pasture, &c.
265	1·934	Arable.
266	12·846	Arable, rough pasture, &c.
267	13·928	Arable, rough pasture, &c.
268	14·303	Arable, rough pasture, &c.
269	6·880	Arable, rough pasture, &c.
270	·894	Pasture.
271	2·210	Pasture, &c.
272	6·258	Pasture, &c.
273	23·878	Arable, rough pasture, &c.
274	4·602	Arable, &c.
275	3·574	Pasture.
276	6·933	Pasture.
277	4·352	Pasture.
278	·231	Houses, garden, &c.
279	14·262	Arable, rough pasture, &c.
280	13·474	Arable, rough pasture, &c.
281	·513	Road.
282	12·985	Arable, rough pasture, &c.
283	13·121	Arable, rough pasture, &c.
284	1·620	Road.
285	12·676	Arable, rough pasture, &c.
286	18·496	Arable, rough pasture, &c.
287	·173	Arable.
288	3·630	Arable and rough pasture.
289	6·799	Arable and garden.
290	7·469	Heathy pasture and house.
291	2·654	Houses, rough pasture, &c.
292	7·294	Arable and rough pasture.
293	5·152	Arable and rough pasture.
294	1·598	Houses, rough pasture, &c.
295	1·495	Arable.
296	1·386	Arable and rough pasture.
297	1·072	Arable.
298	5·366	Arable and rough pasture.
299	·737	Arable.
300	1·227	Arable.
301	2·330	Arable, house, &c.
302	2·128	Arable.
303	1·365	Heathy pasture.
304	·265	House and garden.
305	3·110	Heathy pasture.
306	·353	Wood.
307	3·786	Houses, garden, &c.
308	·389	Wood.
309	4·611	Wood, rough pasture, &c.

No. on Plan.	Area in Acres.	Remarks.	No. on Plan.	Area in Acres.	Remarks.
310	1·785	Pasture.	348	·146	House, garden, &c.
311	1·967	Pasture.	349	7·819	Pasture and rough pasture.
312	1·626	Pasture, &c.			
313	2·144	Pasture, &c.	350	·449	Pasture, &c.
314	1·043	Pasture.	351	4·231	Rough pasture and house.
315	·317	Pasture.			
316	6·671	Rough pasture.	352	3·296	Pasture, houses, &c.
317	1·466	Water.	353	14·440	Heathy pasture.
318	4·003	Arable and wood.	354	12·484	Pasture and rough pasture.
319	·650	House, road, &c.			
320	4·392	Houses, gardens, &c.	355	14·149	Pasture and rough pasture.
321	3·650	Arable and wood.			
322	14·969	Wood, heathy pasture, &c.	356	6 567	Arable, rough pasture, &c.
323	6·168	Arable and rough pasture.	357	23·918	Arable, rough pasture, &c.
324	8·035	Arable and rough pasture.	358	1·828	Arable.
			359	2·082	Arable.
325	1·618	Road.	360	3·376	Arable, rough pasture, &c.
326	1·099	Houses, stackyard, &c.	361	1·844	Arable.
327	14·863	Arable, rough pasture, &c.	362	1·100	Houses, rough pasture, &c.
328	16·377	Arable and rough pasture.	363	4·948	Heathy and rough pasture.
329	2·383	Pasture.	364	132·791	House, heathy pasture, &c.
330	2·520	Pasture.			
331	18·780	Arable, rough pasture, &c.	365	1·288	Pasture.
			366	1·937	Pasture and heathy pasture.
332	1·700	Pasture and wood.			
333	4·330	Pasture and wood.	367	3·711	Pasture.
334	2·951	Wood and rough pasture.	368	1·322	Heathy pasture and pasture.
335	3·635	Rough pasture and trees.	369	1·755	Pasture and heathy pasture.
336	2·136	Pasture and house.	370	1·070	Pasture.
337	24·490	Heathy pasture and pasture.	371	·308	Houses, pasture, &c.
			372	·618	Pasture.
338	2·628	Wood and rough pasture.	373	·993	Pasture and house.
			374	1·122	House, rough pasture, &c.
339	24·253	Pasture and heathy pasture.	375	20·083	Arable, wood, &c.
340	1·512	Heathy pasture.	376	·398	Wood.
341	3·189	Pasture and rough pasture.	377	4·288	Wood and rough pasture.
342	·898	Rough pasture.	378	1·483	Rough pasture.
343	1·830	Pasture and rough pasture.	379	20·009	Pasture.
			380	·161	Wood.
344	1·334	Rough pasture.	381	·184	Wood.
345	1·089	Rough pasture.	382	1·644	Pasture.
346	23·045	Heathy pasture.	383	3·028	Pasture.
347	6·358	Heathy pasture.	384	2·260	Heathy pasture and trees.

No. on Plan.	Area in Acres.	Remarks.
385	22·507	Arable and rough pasture.
385a	1·626	Rough pasture.
386	1·256	Arable, houses, &c.
387	1·359	Arable.
388	1·359	Arable, house, &c.
389	·785	Arable, house, &c.
390	2·221	Arable, house, &c.
391	1·816	Rough pasture.
392	1·363	Arable, house, &c.
393	4·072	Arable, rough pasture, &c.
394	147·805	Rough and heathy pasture.
395	3·340	Arable.
396	38·446	Arable, &c.
397	·161	House, garden, &c.
398	2·044	River (part of).
399	5·964	Arable.
400	·183	Pasture.
401	17·951	Rough and heathy pasture.
402	1·226	Rough pasture.
403	6·703	Rough pasture.
404	1·535	Rough pasture.
405	·996	Rough pasture.
406	5·703	Rough pasture.
407	·870	Heathy pasture.
408	3·049	Pasture.
409	16·441	Heathy pasture.
410	1·892	Arable.
411	2·652	Arable, heathy pasture, &c.
412	·684	Pasture.
413	5·817	Arable, heathy pasture, &c.
414	1·985	Arable, heathy pasture, &c.
415	4·104	Arable.
416	·325	Arable and houses.
417	3·854	Arable.
418	14·939	Arable, heathy pasture, &c.
419	·135	Arable.
420	2·559	Pasture, house, &c.
421	4·591	Arable.
422	·154	Arable and house.
423	9·290	Heathy and rough pasture, &c.
424	5·658	Arable.
425	·367	Houses, arable, &c.
426	5·753	Arable.
427	·312	Arable.
428	·201	Arable and house.
429	4·370	Arable and heathy pasture.
430	2·844	Pasture.
431	·650	Pasture.
432	·541	Pasture.
433	·506	Arable, house, &c.
434	1·230	Pasture.
435	3·992	Arable, houses, &c.
436	1·877	Arable and heathy pasture.
437	2·182	Arable.
438	·377	Pasture, houses, &c.
439	4·339	Arable, &c.
440	68·369	Houses, heathy pasture, &c.
441	5·660	Arable, rough pasture, &c.
442	·140	Houses and stack-yard.
443	13·690	Arable, house, &c.
444	1·176	Arable.
445	5·917	Pasture.
446	1·493	Arable.
447	·377	Arable.
448	2·830	Arable and rough pasture.
449	26·366	Pasture aud heathy pasture.
450	2·290	House and ornamental ground.
451	10·488	Arable, rough pasture, &c.
452	2·481	Rough pasture.
453	6·934	Pasture and heathy pasture, &c.
454	3·966	Heathy and rough pasture, &c.
455	·820	Tidal water.
456	·291	Rough pasture.
457	·860	Arable.
458	·677	Arable.
459	2·263	Arable.
460	·134	Arable.
461	6·664	Arable, houses, &c.
462	·334	Arable.
463	2·263	Arable.
464	2·132	Arable and rough pasture.
465	7·096	Houses, rough pasture, &c.

No. on Plan.	Area in Acres.	Remarks.	No on Plan.	Area in Acres.	Remarks.
466	2·398	Arable, houses, &c.	504	·597	Arable.
467	·644	Arable.	505	1·216	Arable.
468	·389	Arable.	506	·760	Arable.
469	2·355	Arable, house, &c.	507	1·493	Arable.
470	2·310	Arable and rough pasture.	508	1·186	Arable.
			509	·674	Arable.
471	·106	Pasture.	510	4·231	Arable.
472	1·031	Houses, rough pasture, &c.	511	7·442	Arable, house, &c.
			512	7·662	Arable.
473	14·196	Houses, rough pasture, &c.	513	·287	Rough pasture.
			514	·193	Water.
474	22·833	Arable, houses, &c.	515	·956	Rough pasture and shingle.
475	·233	Houses, pasture, &c.			
476	1·054	Arable.	516	3·659	Arable, rough pasture, &c.
477	1·690	Road.			
478	·160	House, pasture, &c.	517	17·599	Arable, rough pasture, &c.
479	1·122	Arable.			
480	·792	Arable.	518	4·382	Rough pasture and pasture.
481	9·402	Rough pasture, moss, &c.	519	19·421	Rough pasture, &c.
482	1·540	Arable.	520	1·079	Pasture, house, &c.
483	5·565	Arable, rough pasture, &c.	521	4·207	Pasture and house.
			522	3·056	Rough pasture.
484	27·079	Rough pasture.	523	9·665	Pasture.
485	6·464	Arable and rough ture.	524	4·825	Pasture.
			525	5·328	Pasture.
486	·353	Pasture.	526	1·466	Houses, garden, &c.
487	·149	Houses and stack-yard.	527	6·236	Arable, house, &c.
			528	5·531	Arable.
488	2·500	House, rough pasture, &c.	529	3·161	Arable.
			530	2·050	Arable.
489	2·077	Arable and rough pasture.	531	3·654	Tidal water.
			532	1·454	Arable, houses, &c.
490	2·079	Arable and rough pasture.	533	·498	Houses, arable, &c.
			534	10·575	Road.
491	1·890	Rough pasture and shingle.	535	·823	Pasture, houses, &c.
			536	5·699	Pasture and houses.
492	2·628	Arable.	537	1·309	Pasture.
493	1·607	Arable.	538	3·304	Pasture.
494	·936	Arable.	539	6·857	Pasture.
495	·122	Arable.	540	2·889	Arable and rough pasture.
496	1·249	Arable.			
497	1·353	Arable and rough pasture.	541	30·349	Arable, rough pasture, &c.
498	·803	Arable.	542	·491	Arable.
499	·835	Arable.	543	6·426	Arable, houses, &c.
500	·895	Tidal water.	544	8·182	Arable, rough pasture, &c.
501	·424	Pasture.			
502	13·311	Heathy and rough pasture.	545	3·478	Arable.
			546	3·954	Pasture.
503	10·356	Houses, rough pasture, &c.	547	2·698	Arable.
			548	·189	Arable and house.

No. on Plan.	Area in Acres.	Remarks.	No. on Plan.	Area in Acres.	Remarks.
549	2·217	Arable.	589	1·041	Arable and rough pasture.
550	·200	Arable.	590	·173	Pasture, houses, &c.
551	1·237	Pasture.	591	·353	Arable.
552	1·675	Arable and rough pasture.	592	23·929	House, rough pasture, &c.
553	2·828	Arable and rough pasture.	593	·875	Rough pasture.
554	1·939	Houses, rough pasture, &c.	594	·733	Arable, houses, &c.
555	·228	House, pasture, &c.	595	·667	Arable.
556	5·472	Arable and rough pasture.	596	3·731	Arable and rough pasture.
557	4·220	Rough pasture.	597	3·755	Arable.
558	1·950	Pasture.	598	·342	Houses, pasture, &c.
559	1·904	Heathy pasture.	599	9·253	Rough pasture.
560	1·933	Pasture.	600	·748	Arable.
561	3·941	Pasture, house, &c.	601	1·153	Arable.
562	4·273	Pasture, houses, &c.	602	17·034	Rough pasture.
563	3·517	Pasture.	603	·572	Arable.
564	1·924	Arable, house, &c.	604	·256	Arable.
565	4·400	Pasture, houses, &c.	605	·263	Rough pasture.
566	2·183	Pasture, houses, &c.	606	·239	Houses, pasture, &c.
567	4·255	River (part of).	607	4·233	Arable.
568	3·823	Heathy pasture.	608	4·466	Arable.
569	3·088	Heathy pasture.	609	6·760	Arable, rough pasture, &c.
570	5·813	Houses, rough pasture, &c.	610	3·427	Arable.
571	1·248	Arable.	611	·763	Arable, rough pasture, &c.
572	·677	Arable.	612	·768	Arable.
573	·238	Houses, pasture, &c.	613	10·483	Rough pasture.
574	4·253	Arable and rough pasture.	614	9·755	Arable, rough pasture, &c.
575	1·111	Arable.	615	·342	House, rough pasture, &c.
576	·258	Arable.	616	·167	Houses, &c.
577	14·801	Houses, rough pasture, &c.	617	·187	Houses, garden, &c.
578	1·326	Arable.	619	3·529	Pasture.
579	3·503	Arable.	620	·163	Houses, &c.
580	1·396	Arable and rough pasture.	621	·851	Arable.
581	·921	Arable.	622	·242	Houses, &c.
582	2·773	Houses, rough pasture, &c.	625	16·326	Road.
583	·634	Arable.	626	·233	Houses, &c.
584	·417	Arable.	627	·469	Arable and house.
585	1·064	Houses, rough pasture, &c.	628	·244	Houses, garden, &c.
586	·369	Arable.	629	·808	Arable and rough pasture.
587	·723	Arable and rough pasture.	630	·696	Houses, rough pasture, &c.
588	1·646	Arable and rough pasture.	631	·407	Arable.
			632	·194	Houses, garden, &c.
			633	·231	Houses, &c.
			634	·279	Houses, gardens, &c.

No. on Plan.	Area in Acres.	Remarks.
635	·246	House, garden, &c.
636	3·713	Arable and rough pasture.
637	8·215	Arable and rough pasture.
638	·136	House, garden, &c.
639	7·185	Arable and rough pasture.
640	7·024	Arable, rough pasture, &c.
641	7·077	Arable and rough pasture.
642	7·013	Arable, rough pasture, &c.
643	6·111	Arable and rough pasture.
644	6·064	Arable, rough pasture, &c.
645	6·415	Arable, rough pasture, &c.
646	5·329	Arable and rough pasture.
647	6·640	Arable and rough pasture.
648	·625	Arable.
649	4·028	Arable and rough pasture.
650	4·564	Arable.
651	4·040	Arable, rough pasture, &c.
652	6·095	House, rough pasture, &c.
653	2·270	Arable, rough pasture, &c.
654	·471	Rough pasture.
655	1·480	Arable.
656	·925	Arable.
657	1·308	Arable, house, &c.
658	3·828	Pasture.
659	6·679	Arable aud rough pasture.
660	2·187	Rough pasture.
661	2·356	Arable.
662	10·113	Arable.
663	19·103	Rough pasture.
664	1·448	Rough pasture.
665	30·176	Pasture and arable.
666	·552	Rough pasture.
667	9·884	Pasture.
668	1·335	Arable.
669	4·143	Pasture.
670	3·951	Pasture.
671	2·029	Houses, garden, &c.
672	5·586	Rough pasture.
673	365·464	Heathy and rough pasture, &c.
674	·713	Pasture.
675	13·823	Arable and rough pasture.
676	9·082	Rough pasture.
677	9·617	Pasture and heathy pasture.
678	6·217	Pasture.
679	·132	Pasture.
680	8·633	Pasture.
681	4·753	Pasture.
682	2·395	Pasture.
683	5·586	Arable, &c.
684	3·186	Rough pasture.
685	16·375	Rough pasture.
686	·229	House, &c.
687	1·557	Arable.
688	13·150	Rough pasture.
689	8·916	Pasture.
690	3·722	Arable, houses, &c.
691	·271	Pasture.
692	2·106	Arable and rough pasture.
693	3·401	Heathy pasture and pasture.
694	·256	Houses, arable, &c.
695	1·592	Arable.
696	11·798	Heathy pasture.
697	3·731	Rough pasture.
698	3·978	Rough pasture.
699	6·584	Arable, houses, &c.
700	4·227	Arable, house, &c.
701	1·477	Arable and rough pasture.
702	6·501	Arable, houses, &c.
703	6·723	Arable, houses, &c.
704	5·270	Arable, rough pasture, &c.
705	96·639	Houses, heathy pasture, &c.
706	7·325	Rough pasture.
707	4·773	Heathy pasture.
708	4·667	Heathy pasture.
709	3·765	Pasture.
710	5·444	Pasture and heathy pasture.
711	·203	Arable.
712	18·280	Arable, houses, &c.
713	2·833	Arable.

No. on Plan.	Area in Acres.	Remarks.
714	15·534	Arable, rough pasture, &c.
715	22·784	Houses, rough pasture, &c.
716	6·613	Arable and heathy pasture.
717	·277	Pasture.
718	7·814	Pasture, rough pasture, &c.
719	1·108	Pasture.
720	·788	Rough pasture.
721	5·452	Rough pasture.
722	2·083	Rough pasture.
723	9·521	River (part of).
724	8·256	Arable, house, &c.
725	6·958	Arable and garden.
726	·707	Arable.
727	·738	Stream (part of).
728	14·700	Arable, &c.
729	27·845	Arable, &c.
730	4·281	Pasture.
731	2·253	Pasture.
732	3·132	Pasture.
733	·252	House and pasture.
734	21·589	Arable, &c.
735	3·536	Pasture.
736	3·234	Pasture.
737	2·624	Pasture.
738	3·400	Pasture.
739	2·450	Pasture.
740	2·440	Pasture.
741	10·129	Rough pasture.
742	1·535	Arable and rough pasture.
743	2·777	Arable, houses, &c.
744	3·301	Arable, houses, &c.
745	2·890	Arable, rough pasture, &c.
746	6·679	Arable, houses, &c.
747	·253	Houses, pasture, &c.
748	5·759	Arable and rough pasture.
749	5·990	Arable and rough pasture.
750	·201	Houses, pasture, &c.
751	3·238	Arable, house, &c.
752	2·481	Arable and rough pasture.
753	4·133	Arable and rough pasture.
754	·293	Houses, garden, &c.
755	3·247	Arable and rough pasture.
756	3·195	Arable, rough pasture, &c.
757	·246	Houses, arable, &c.
758	1·669	Arable, house, &c.
759	1·316	Arable.
760	·746	Arable.
761	4·262	Arable, rough pasture, &c.
762	·544	Arable.
763	·265	Arable.
764	3·330	Arable, house, &c.
765	33·521	Wood.
766	1·826	Arable, house, &c.
767	1·977	Rough pasture.
768	·526	Arable and house.
769	2·401	Arable.
770	·983	Rough pasture.
771	·371	Pasture.
772	·683	Arable and trees.
773	·114	House, &c.
774	4·066	Arable.
775	·441	Road.
776	7·743	Wood.
777	9·329	Wood.
778	4·312	Wood.
779	5·120	Arable, rough pasture, &c.
780	1·222	Wood.
781	1·051	Wood.
782	1·787	Houses, gardens, &c.
783	·939	Rough pasture and arable.
784	·979	Tidal water.
785	1·827	Wood.
786	·611	Pasture.
787	3·470	Wood.
788	4·956	Pasture.
789	8·256	Houses, garden, ornamental ground, &c.
790	35·295	Rough pasture.
791	29·981	Tidal water.
792	8·289	Arable.
793	·254	Arable.
794	·357	House, garden, &c.
795	10·386	Arable and rough pasture.
796	4·423	Arable and rough pasture.
797	·239	House and stack-yard.
798	1·360	Pasture and house.

No. on Plan.	Area in Acres.	Remarks.	No. on Plan.	Area in Acres.	Remarks.
799	8·519	Arable and rough pasture.	833	1·242	Heathy pasture.
			834	·327	Heathy pasture.
800	106·674	Houses, heathy pasture, &c.	835	1·443	Heathy pasture.
			836	10·915	Heathy pasture.
801	6·176	Arable and heathy pasture.	837	2·503	Heathy pasture.
			838	8·072	Arable, rough pasture, &c.
802	9·982	Arable, rough pasture, &c.	839	·233	Houses, garden, &c.
803	4·269	Arable, rough pasture, &c.	840	6·623	Heathy and rough pasture.
804	4·297	Arable, rough pasture, &c.	841	·102	Garden.
			842	9·355	Arable and rough pasture.
805	4·657	Arable and rough pasture.	843	4·504	Arable.
806	·759	Arable, house, &c.	844	2·072	Rough pasture and house.
807	·405	Houses, arable, &c.			
808	2·952	Arable and rough pasture.	845	5·515	Arable and rough pasture.
809	·147	Houses and stack-yard.	846	2·602	Road.
			847	1·876	Heathy pasture.
810	·223	Water.	848	1·986	Heathy pasture.
811	4·344	Rough pasture.	849	2·611	Arable.
812	9·824	Arable and rough pasture.	850	4·816	Arable, houses, &c.
			851	4·355	Arable and rough pasture.
813	8·731	Arable, rough pasture, &c.	852	9·641	Heathy pasture.
814	1·542	Arable and rough pasture.	853	1·249	Heathy pasture.
			854	2·541	Heathy pasture.
815	1·132	Houses, rough pasture, &c.	855	56·380	Heathy pasture.
			856	3·913	Heathy pasture.
816	7·727	Arable.	857	1·544	Pasture.
817	60·096	Houses, heathy pasture, &c.	858	1·705	Heathy pasture.
			859	·525	Heathy pasture.
818	5·452	Arable, house, &c.	860	2·076	Rough pasture.
819	4·970	Arable, house, &c.	861	2·071	Rough pasture.
820	5·795	Arable, houses, &c.	862	37·221	Loch Hounan.
821	4·454	Arable and rough pasture.	863	17·164	Pasture, &c.
			864	·322	Arable, &c.
822	4·330	Arable, house, &c.	865	2·949	Arable, &c.
823	1·411	Houses, rough pasture, &c.	866	5·921	Arable, heathy pasture, &c.
824	·417	Arable.	867	4·818	Arable, rough pasture, &c.
825	6·746	Arable and rough pasture.	868	3·530	Arable and rough pasture.
826	9·127	Arable, rough pasture, &c.	869	·293	Rough pasture.
827	6·105	Heathy pasture.	870	·154	Houses and arable.
828	1·788	Rough pasture.	871	·878	Heathy pasture.
829	1·934	Heathy pasture.	872	2·566	Arable and rough pasture.
830	1·959	Rough pasture.			
831	·135	House and garden.	873	·367	Houses and pasture.
832	1·643	Rough pasture.	874	3·487	Arable, heathy pasture, &c.

No. on Plan.	Area in Acres.	Remarks.	No. on Plan.	Area in Acres.	Remarks.
875	3·692	Arable, heathy pasture, &c.	916	4·607	Arable, houses, &c.
			917	1·926	Rough pasture.
876	4·339	Arable, heathy pasture, &c.	918	2·697	Heathy pasture.
			919	·705	Rough pasture.
877	4·409	Arable, heathy pasture, &c.	920	8·040	Arable and rough pasture.
878	·168	Arable.	921	13·155	Arable and rough pasture.
879	·400	Arable.			
880	·518	Arable.	922	3·243	Pasture.
881	·115	Arable.	923	4·230	Rough pasture.
882	·283	Arable.	924	4·836	Rough pasture.
883	·796	Arable.	925	3·375	Arable, rough pasture, &c.
884	·357	Arable.			
885	·342	Pasture.	926	2·682	Road.
886	1·995	River (part of).	927	182	Arable.
887	·185	Wood.	928	2·231	Arable.
888	·803	Wood.	929	7·761	Arable and rough pasture.
889	·409	Arable.			
889a	·325	Wood.	930	5·889	Arable and rough pasture.
890	3·550	Ornamental ground.			
890a	3·428	Ornamental ground.	931	·658	Road.
891	19·976	Pasture.	932	6·680	Arable, rough pasture, &c.
892	35·174	Pasture, houses, &c.			
893	9·269	Wood.	933	·401	Pasture.
894	1·414	Graveyard.	934	7·906	Arable and rough pasture.
895	4·958	Wood.			
896	16·020	Pasture and rough pasture.	935	1·653	Arable.
			936	7·687	Rough pasture.
897	·339	Houses, garden, &c.	937	3·809	Arable, house, &c.
898	8·735	Arable and rough pasture.	938	2·696	Rough pasture.
			939	3·266	Arable.
899	·543	Arable.	940	2·754	Arable, house, &c.
900	1·560	Houses, rough pasture, &c.	941	3·933	Arable.
			942	4·247	Rough pasture.
901	·299	Arable.	943	32·479	River (part of).
902	1·143	Pasture.	944	5·339	Pasture.
903	6·823	Heathy pasture.	945	·548	Pasture.
904	14·153	Pasture and heathy pasture.	946	6·714	Arable, houses, &c.
			947	·520	Houses, arable, &c.
905	13·576	Arable and stackyard.	948	37·512	Arable, heathy pasture, &c.
906	4·255	Arable.			
907	3·881	Arable.	949	3·508	Arable, houses, &c.
908	5·238	Arable.	950	11·300	Arable and rough pasture.
909	6·715	Rough pasture.			
910	15·608	Arable, &c.	951	3·505	River (part of).
911	7·428	Arable.	952	·453	Arable.
912	2·268	Arable and rough pasture.	953	2·554	Arable.
			954	1·112	Pasture.
913	2·291	Arable.	955	·484	Arable and house.
914	2·079	Arable.	956	2·110	Pasture and heathy pasture.
915	4·543	Arable, rough pasture, &c.			
			957	1·247	Pasture.

No. on Plan.	Area in Acres.	Remarks.
958	1·482	Pasture.
959	4·524	Pasture, &c.
960	4·993	Pasture, &c.
961	2·161	Rough pasture, &c.
962	5·386	Pasture, &c.
963	6·154	Pasture.
964	8·010	Pasture and heathy pasture.
965	1·449	Pasture.
966	4·170	Arable.
967	1·697	Arable.
968	1·968	Arable.
969	2·966	Arable.
970	1·690	House, rough pasture, &c.
971	7·621	Arable, rough pasture, &c.
972	·886	Houses, gardens, &c.
973	7·856	Arable, houses, &c.
974	7·301	Arable.
975	·340	Houses and stack-yard.
976	2·464	Arable.
977	4·665	Arable, houses, &c.
978	2·846	Arable and rough pasture.
979	4·101	Arable and rough pasture.
980	4·082	Arable and rough pasture.
981	·525	Arable and houses.
982	2·000	Arable, house, &c.
983	13·779	Arable, rough pasture, &c.
984	3·128	Rough pasture.
	5965·250	

RECAPITULATION.

Area in Acres.	Remarks.
5776·706	Land.
49·017	Roads.
100·971	Water.
38·556	Tidal water.
5965·250	Area of the numbered portion of the Parish.

UNNUMBERED, Principally on 6-inch Scale.

Area in Acres.	Remarks.
47438·953	Moorland, &c.
783·611	Foreshore.
13·030	Loch Mòr.
14·950	Loch Liuravay.
28·060	Loch Leathan (part of).
10·400	Loch a' Ghlinne Bhig.
9·980	Water.
2·620	Rough pasture (Eilean an Taomain).
1·150	Foreshore of Eilean an Taomain.
13·030	Rough pasture (Eilean Mòr).
4·590	Foreshore of Eilean Mòr.
48320·374	Area of the unnumbered portion of the Parish.
5965·250	Area of the numbered portion of the Parish.
54285·624	Total area of the Parish.

RECAPITULATION FOR THE PARISH.

53231·309	Land.
49·017	Roads.
177·391	Water.
789·351	Foreshore.
38·556	Tidal water.
54285·624	Total area of the Parish of Snizort (Isle of Skye), in the County of Inverness.

INDEX TO PLACES

IN THE

PARISH OF SNIZORT
(Isle of Skye).

COUNTY OF INVERNESS.

Name of Place.	No. of Sheet. 6-inch scale.	No. of Sheet. 25·344 in. scale.
Annistrader -	XVII.	14,15
Benesson - -	XXIII.	10
Balnaknock - -	XI.	2
Bernisdale - -	XVII.	13
	XXIII.	1
Balivichvay - -	XVI.	8
Birkisco - -	XVII.	14
Church - -	"	"
Carbost - -	XXIII.	6
Church - -	VII.	13
Conan House -	"	"
Clachamish - -	XVI.	12
Eyre House (in ruins) - -	XVII.	10
Earlish - -	X.	8
Eyre - - -	XVII.	9,10
Free Chnrch -	VII.	13
Free Church -	XXIII.	1
Glen Bernisdale -	"	5
Glenhaultin -	XVII.	15
Idrigil - -	VI.	16
Julan Dubh -	XVII.	5
Kensaleyre - -	"	14
Keistle - -	"	"
Kingsburgh - -	"	1
Kingsburgh - -	"	"
Lynedale Lodge -	XVI.	8
Lynedale House -	"	"
Manse - -	XVII.	10
Manse - -	XXIII.	1
North Cùil - -	VII.	13
Peinmore - -	XXIII.	2
Prabost - -	"	"
Primrose Cottage	VII.	13
Park Bernisdale -	XVII.	"
Peinsoraig - -	VII.	"
Peinchonnich -	"	"
Romesdal - -	XVII.	5
Romesdal Mill (Corn) - -	"	9
Reintra - -	"	14
School - -	"	10
School - -	XI.	1
School - -	XXIII.	"
Skerinish - -	XVII.	13
Skerinish - -	"	14
Springbank - -	VII.	13
Sheader - -	"	"
	XI.	1
South Cùil - -	X.	4
	XI.	1
Skeabost - -	XXII I	6
Skeabost House -	"	2
Snizort Mill (Corn)	"	"
Tote - - -	"	1
Tote - - -	"	2
Tayinlone Inn -	XVI.	8
Treaslane - -	XVII.	9
Treaslane - -	"	"

Name of Place.	No. of Sheet.		Name of Place.	No. of Sheet.	
	6-inch scale.	25·344 in. scale.		6-inch scale.	25·344 in. scale.
The Hird - -	XVII.	9	Uig Lodge - -	VII.	13
Uig - - -	VII.	13	Uigshader - -	XXIII.	10

LONDON:
Printed by George E. Eyre and William Spottiswoode,
Printers to the Queen's most Excellent Majesty.
For Her Majesty's Stationery Office.

ORDNANCE SURVEY OF SCOTLAND.

BOOK OF REFERENCE TO THE PLAN

OF THE

PARISH OF SOUTHDEAN,

IN THE

COUNTY OF ROXBURGH,

CONTAINING 27983·658 ACRES.

COLONEL SIR HENRY JAMES, R.E., F.R.S., F.G.S., &c.

SUPERINTENDENT OF THE ORDNANCE SURVEY.

PRINTED AT THE ORDNANCE SURVEY OFFICE, SOUTHAMPTON.

1861.

Price One Shilling and Sixpence.

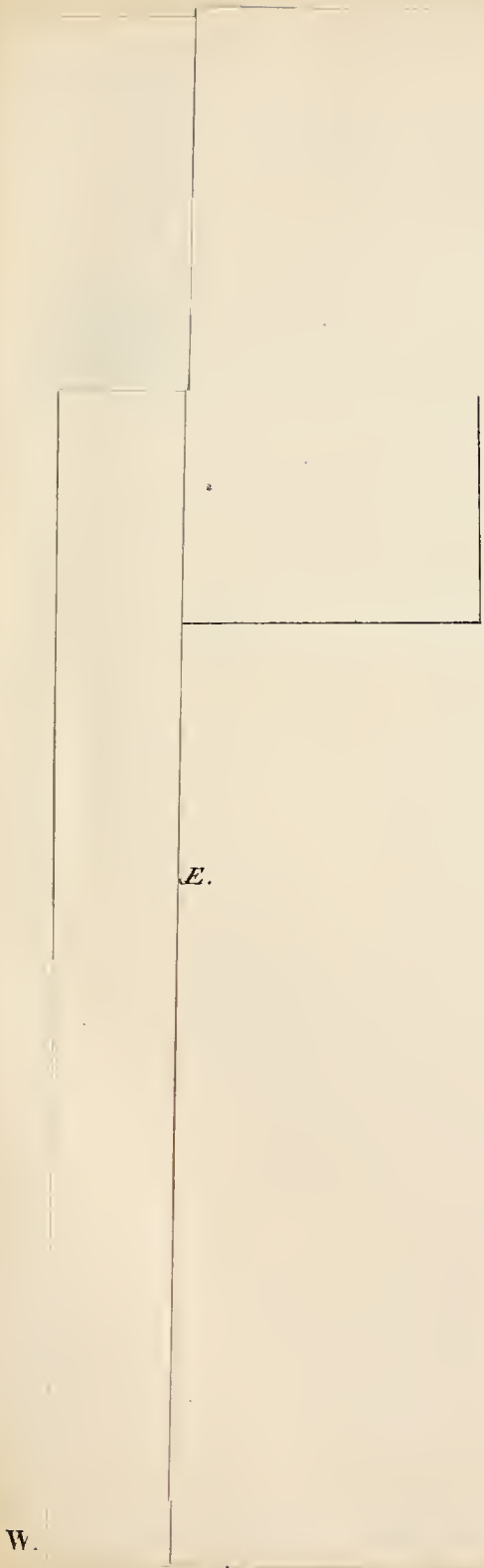

the part at which the change takes place.

EXPLANATORY REMARKS.

The Scale of the Parish Plans is the 1-2500th of the actual length on the ground, and is equal to 25·344 inches to a mile, which is very approximately equal to one square inch to one acre, the square of 1·0018 inch being equal to one acre.

The length of each sheet is $1\frac{1}{3}$ miles, and the width 1 mile, the area of each sheet is therefore 960 acres.

Each enclosure has a reference number to the area which is given in this Book.

The Braces (f) on the plans are to indicate that the spaces so braced are included under the same reference number.

The Altitudes in feet above the Mean Level of the Sea are written thus—31·4.

The Scale of the Plans of the County is 6 inches to a mile, and each sheet contains the same area as 16 sheets of the Parish Plans. There is therefore a double reference number to each sheet, as VI. 9., the Roman Numerals referring to the County Plans, the Arabic Figures to the Parish Plans.

The following are the characters employed on the Ordnance Plans on the Scales of 1-2500, and 6 inches to a mile:—

County Names	C	Hundreds or Wards	W
Parishes	P	Townships	*T*
Extra Parochial	E	Division of Townships	*T*

Antiquities ..... ROMAN / Druidical or Saxon / Norman or Subsequent

The descriptions of the boundaries are shewn by the following initials:—

Centre of Stream	*C. S.*	Centre of Fence	*C. F.*
Centre of Road	*C. R.*	Top of Cop	*T. C.*
Side of Stream or Drain	*S. S.* or *S. D.*	Centre of Wall	*C. W.*
Root of Hedge	*R. H.*	Defaced	*Def.*
Face of Wall	*F. W.*	Track of Stream	*T. S.*

Undefined ..... *Und.*

Where a change occurs in the boundaries, the symbol [o—o] is used to shew the part at which the change takes place.

TABLE

FOR CONVERTING DECIMAL PARTS OF AN ACRE INTO ROODS AND PERCHES.

Perches.	0 Rood.	1 Rood.	2 Roods.	3 Roods.
0	0·000	0·250	0·500	0·750
1	0·006	0·256	0·506	0·756
2	0·012	0·262	0·512	0·762
3	0·019	0·269	0·519	0·769
4	0·025	0·275	0·525	0·775
5	0·031	0·281	0·531	0·781
6	0·037	0·287	0·537	0·787
7	0·044	0·294	0·544	0·794
8	0·050	0·300	0·550	0·800
9	0·056	0·306	0·556	0·806
10	0·062	0·312	0·562	0·812
11	0·069	0·319	0·569	0·819
12	0·075	0·325	0·575	0·825
13	0·081	0·331	0·581	0·831
14	0·087	0·337	0·587	0·837
15	0·094	0·344	0·594	0·844
16	0·100	0·350	0·600	0·850
17	0·106	0·356	0·606	0·856
18	0·112	0·362	0·612	0·862
19	0·119	0·369	0·619	0·869
20	0·125	0·375	0·625	0·875
21	0·131	0·381	0·631	0·881
22	0·137	0·387	0·637	0·887
23	0·144	0·394	0·644	0·894
24	0·150	0·400	0·650	0·900
25	0·156	0·406	0·656	0·906
26	0·162	0·412	0·662	0·912
27	0·169	0·419	0·669	0·919
28	0·175	0·425	0·675	0·925
29	0·181	0·431	0·681	0·931
30	0·187	0·437	0·687	0·937
31	0·194	0·444	0·694	0·944
32	0·200	0·450	0·700	0·950
33	0·206	0·456	0·706	0·956
34	0·212	0·462	0·712	0·962
35	0·219	0·469	0·719	0·969
36	0·225	0·475	0·725	0·975
37	0·231	0·481	0·731	0·981
38	0·237	0·487	0·737	0·987
39	0·244	0·494	0·744	0·994
40	0·250	0·500	0·750	1·000

N.B.—To convert Decimal Fractions of an Acre into Roods and Perches, multiply the decimal first by 4 and then by 40, preserving the same number of decimals in the product.

Example 1.

633·357 Acres.
4
1·428
40
A. R. P. 633 1 17 ..... 17·120

Example 2.

527·013 Acres.
4
·052
40
A. R. P. 527 0 2 ..... 2·080

PARISH OF SOUTHDEAN,

IN THE

COUNTY OF ROXBURGH.

No. of Sheet.	No. on Plan.	Area in Acres.	Description.
XXI. 13.	1	1·500	Mixed wood, &c.
,,	2	·427	Mixed wood, &c.
,,	3	·431	Mixed wood, &c.
,,	4	1·985	Houses, gardens, yards, &c.
,,	5	·381	Mixed wood & lodge.
,,	6	6·209	Arable.
,,	7	2·003	Mixed wood.
,,	8	4·611	Pasture, &c.
,,	9	15·662	Mixed wood, &c.
,,	10	6·876	Mixed wood, &c.
,,	11	3·554	Arable.
,,	12	1·055	Mixed wood, &c.
,,	13	13·809	Arable.
,,	14	·632	Occupation road.
,,	15	·342	Houses, garden, &c.
,,	17	1·283	Wood, &c.
,,	18	12·660	Arable.
,,	19	13·410	Arable.
,,	20	·403	Houses, gardens, &c.
,,	21	·750	Occupation road.
,,	22	·279	Arable & saw mill.
,,	23	36·369	Arable.
,,	24	26·500	Arable, &c.
,,	25	·318	Mill dam.
,,	26	30·500	Arable, &c.
,,	27	55·854	Arable, &c.
XXI. 14.	28	2·989	Arable.
XXVI. 4.	29	11·967	Mixed wood, &c.
,,	30	13·663	Arable.
,,	31	15·761	Arable, &c.
,,	32	15·838	Arable.
XXVII. 1.	33	22·472	Fir plantation, &c.
,,	34	32·311	Arable.
,,	35	40·985	Arable.
,,	36	·777	Mixed wood.
,,	37	·227	Mixed wood, &c.
,,	38	4·789	Fir plantation.
,,	39	1·906	Mixed wood, &c.
,,	40	4·457	Fir plantation.
,,	41	·447	Mixed wood.
		406·392	*Carried forward.*

No. of Sheet.	No. on Plan.	Area in Acres.	Description.
		406·392	*Brought forward.*
XXVII. 1.	42	44·860	Arable.
,,	43	22·963	Arable.
,,	44	·448	Mixed wood.
,,	45	·397	Mixed wood.
,,	46	·427	Pasture.
,,	47	2·446	House, garden, shrubbery, &c.
,,	48	·521	Occupation road.
,,	49	·312	Mixed wood.
,,	50	·817	Houses, gardens, &c.
,,	51	55·962	Arable.
,,	52	2·821	Fir plantation.
,,	53	43·384	Arable.
,,	54	18·244	Arable.
,,	55	2·166	Houses, yards, &c.
,,	56	·298	Mixed wood.
,,	57	8·393	Pasture.
,,	58	21·847	Arable,
,,	59	12·501	Arable.
,,	60	92·861	Rough pasture, &c.
,,	61	9·119	Mixed wood.
,,	62	31·267	Arable.
,,	63	3·619	Mixed wood.
,,	64	26·558	Arable.
,,	65	·796	Rough pasture.
,,	66	2·458	Wood.
,,	67	3·752	Pasture.
,,	68	3·242	Arable.
,,	69	4·604	Fir plantation.
,,	70	2·795	Mixed wood.
,,	71	37·046	Arable, &c.
,,	72	28·429	Rough pasture, &c.
,,	73	·432	Mill dam.
,,	74	·274	Mill dam.
,,	75	·457	Mill dam.
,,	76	1·683	Mixed wood, &c.
,,	77	2·216	Rough pasture, &c.
,,	78	·542	Wood.
,,	79	11·947	Arable, &c.
,,	80	41·991	Rough pasture, &c.
,,	81	·146	Houses & garden.
,,	82	5·376	Fir plantation.
,,	83	8·157	Fir plantation.
,,	84	3·078	Fir plantation.
,,	84a	7·636	Fir plantation.
,,	85	9·269	Heathy pasture.
,,	86	8·967	Rough pasture.
,,	87	3·790	Furze.
,,	88	1·009	Houses, gardens, &c.
,,	88a	1·078	Arable.
	89	9·402	Arable.
		1009·195	*Carried forward.*

No. of Sheet.	No. on Plan.	Area in Acres.	Description.
		1009·195	*Brought forward.*
XXVII. 1.	90	·259	Pasture.
,,	91	·185	Houses & yards.
XXVII. 2.	92	·134	Houses, garden, & yard.
,,	93	3·267	Wood.
,,	94	11·425	Public road.
,,	95	6·725	Pasture.
,,	96	21·669	Arable.
,,	97	2·024	Mixed wood, &c.
,,	98	3·180	Arable.
,,	99	2·695	Wood, &c.
,,	100	·569	Occupation road, &c.
,,	101	7·271	Arable.
,,	102	·252	Public road.
,,	103	41·822	Mixed wood, &c.
,,	104	1·090	Pasture.
,,	105	4·402	Mixed wood.
,,	106	35·670	Arable.
,,	107	1·345	Pasture.
,,	108	1·230	Pasture.
,,	109	6·773	Arable.
,,	110	12·991	Arable.
,,	111	9·874	Pasture.
,,	112	20·981	Arable.
,,	113	29·171	Arable.
,,	114	6·929	Pasture.
,,	115	13·536	Wood.
,,	116	2·257	Pasture.
,,	117	6·773	Pasture.
,,	118	11·889	Arable.
,,	119	3·251	Pasture.
,,	120	1·509	Wood, &c.
,,	121	36·946	Arable.
,,	122	28·797	Arable.
,,	123	·182	Houses & garden.
,,	124	·666	Houses, garden, &c.
,,	125	6·107	Arable.
,,	126	3·640	Arable.
,,	127	6·564	Arable.
XXVI. 7.	128	2·105	Arable, &c.
,,	128a	·405	Public road.
,,	129	·175	House, garden, &c.
,,	130	·768	Houses, garden, yards, &c.
,,	131	1·312	Fir plantation.
,,	132	·229	Mill Dam.
,,	133	17·257	Arable, &c.
,,	134	6·790	Arable.
,,	135	14·638	Arable, &c.
,,	136	·684	Pasture.
,,	137	·533	Wood.
,,	138	12·227	Arable.
		1420·368	*Carried forward.*

No. of Sheet.	No. on Plan.	Area in Acres.	Description.
		1420·368	*Brought forward.*
XXVI. 7.	139	18·175	Arable.
,,	140	·696	Pasture, &c.
,,	141	·990	Pasture, &c.
,,	142	16·324	Arable.
,,	143	18·642	Arable.
,,	144	·115	Mixed wood.
,,	145	·464	Mixed wood, &c.
XXVI. 8.	146	6·245	Arable.
,,	147	14·817	Arable.
,,	148	28·534	Arable.
,,	149	18·327	Arable.
,,	150	14·133	Arable.
,,	151	·083	Fir plantation.
,,	152	9·282	Fir plantation.
,,	153	15·267	Arable.
,,	154	16·414	Arable.
,,	155	4·861	Fir plantation.
,,	156	3·223	Fir plantation.
,,	157	68·002	Rough pasture.
,,	158	23·287	Mixed wood.
,,	159	6·334	Fir plantation.
,,	160	8·417	Pasture & sheepfold.
,,	161	·222	Houses, garden, & yard.
,,	162	·386	Fir plantation.
,,	163	26·227	Arable, &c.
,,	164	29·741	Arable, &c.
,,	165	2·634	Arable, &c.
,,	166	13·620	Arable, &c.
,,	167	21·993	Arable.
,,	168	15·926	Arable.
,,	169	122·896	Heathy pasture, &c.
,,	170	21·412	Arable.
,,	171	24·880	Arable, &c.
,,	172	28·982	Arable, &c.
,,	173	19·461	Arable, &c.
,,	174	15·554	Arable, &c.
,,	175	7·570	Mixed wood, &c.
,,	176	21·565	Arable.
,,	177	24·465	Arable.
,,	178	27·574	Arable, &c.
,,	179	31·093	Arable, &c.
,,	180	·228	Mill Dam.
,,	181	30·101	Arable.
,,	182	1·492	Fir plantation.
,,	183	·496	Fir plantation.
,,	184	49·159	Arable, &c.
XXVII. 5.	185	114·796	Pasture.
,,	186	36·375	Arable.
,,	187	48·480	Pasture, &c.
,,	188	13·372	Public road.
		2463·700	*Carried forward.*

No. of Sheet.	No. on Plan.	Area in Acres.	Description.
		2463·700	*Brought forward.*
XXVII. 5.	189	59·941	Arable.
,,	190	42·291	Arable.
,,	191	·269	Mill dam.
,,	192	17·252	Pasture.
,,	193	1·197	Fir plantation.
,,	194	2·791	Fir plantation.
,,	195	1·783	Fir plantation.
,,	196	·768	Mixed wood.
,,	197	·142	Mill dam.
,,	198	6·821	Arable.
,,	199	26·382	Arable.
,,	200	3·549	Fir plantation.
,,	201	39·112	Rough pasture.
,,	202	3·443	Arable.
,,	203	·264	Houses, garden, &c.
,,	204	7·079	Pasture.
,,	205	7·848	Arable.
,,	206	1·781	Fir plantation.
,,	207	9·624	Rough pasture.
,,	208	234·587	Heathy pasture, &c.
,,	209	10·170	Fir plantation.
,,	210	18·998	Arable.
,,	211	20·002	Arable.
,,	212	27·825	Pasture, &c.
,,	213	·753	Houses, garden, & yards.
,,	214	25·074	Arable, &c.
,,	215	26·724	Arable.
,,	216	·593	Fir plantation.
,,	217	·677	Fir plantation.
,,	218	1·279	Wood.
,,	219	18·601	Arable.
,,	220	·340	Mill dam.
,,	221	·176	Mill dam.
,,	222	136·013	Heathy pasture, &c.
,,	223	2·715	Fir plantation, &c.
,,	224	2·393	Fir plantation.
,,	225	1·784	Fir plantation.
,,	226	2·882	Fir plantation.
,,	227	3·820	Fir plantation.
XXVII. 6.	228	13·494	Arable.
,,	229	3·673	Fir plantation.
,,	230	5·576	Arable.
,,	231	1·349	Wood, &c.
,,	232	5·326	Wood, &c.
,,	233	15·506	Arable, &c.
,,	234	1·411	Rough pasture, &c.
,,	235	·731	Mixed wood.
,,	236	·988	Houses, garden, yards, &c.
,,	237	13·556	Arable.
,,	238	19·430	Arable, &c.
		3312·483	*Carried forward.*

No. of Sheet.	No. on Plan.	Area in Acres.	Description.
		3312·483	*Brought forward.*
XXVII. 6.	240	4·490	Arable.
,,	241	3·191	Arable.
,,	242	·451	Fir plantation.
,,	243	·929	Public road.
,,	243a	·726	Public road.
,,	244	4·016	Pasture, &c.
,,	245	·226	Houses, garden, & yard.
,,	246	1·040	Pasture.
,,	247	·490	Pasture.
,,	248	8·591	Arable.
,,	249	·547	Arable.
,,	250	·528	Wood.
,,	251	3·651	Arable.
,,	252	·286	Mill dam.
,,	253	·564	Occupation road.
,,	254	·197	Houses & gardens.
,,	255	5·106	Rough pasture.
,,	256	11·011	Arable.
,,	257	8·709	Pasture.
XXVI. 11.	258	4·230	Mixed wood.
,,	259	3·148	Mixed wood.
XXVI. 12.	260	12·258	Pasture, &c.
,,	261	·804	Houses, garden, &c.
,,	262	1·628	Mixed wood.
,,	263	·984	Mixed wood, &c.
,,	264	1·220	Houses & yards.
,,	265	2·248	Public road.
,,	266	22·518	Arable.
,,	267	·989	Mixed wood.
,,	268	4·878	Mixed wood.
,,	269	17·677	Arable.
,,	270	·835	Houses, garden, & yard.
,,	271	4·222	Arable.
,,	272	1·634	Houses, gardens, yards, &c.
,,	273	·590	Arable.
,,	274	3·742	Pasture, &c.
,,	275	·070	House & garden.
,,	276	·403	Arable, &c.
,,	277	·520	Arable, &c.
,,	278	·402	Houses, garden, &c.
,,	279	39·377	Arable.
,,	280	20·102	Arable.
,,	281	17·629	Arable, &c.
,,	282	·163	Fir plantation.
,,	283	18·867	Arable, &c.
,,	284	9·097	Mixed wood, &c.
,,	285	4·738	House, pasture, &c.
,,	286	3·170	Mixed wood, outhouse, &c.
,,	287	·401	Mixed wood.
,,	288	3·754	Arable.
		3569·530	*Carried forward.*

No. of Sheet.	No. on Plan.	Area in Acres.	Description.
		3569·530	*Brought forward.*
XXVI. 12.	288a	·333	Mill dam.
,,	289	3·029	Gardens, pasture, &c.
,,	289a	·374	Grave-yard & ruin.
,,	290	3·550	Mixed wood.
,,	291	·335	Pasture.
,,	292	13·027	Pasture, &c.
,,	293	1·106	Mixed wood.
,,	294	·823	Mixed wood, &c.
,,	295	3·272	Mixed wood, &c.
,,	296	9·871	Arable.
,,	297	·361	Fir plantation.
,,	298	1·997	Rough pasture, &c.
,,	299	10·352	Arable. &c.
,,	300	3·618	Arable,
,,	301	3·001	Arable.
,,	302	1·829	Fir plantation.
,,	303	2·976	Arable.
,,	304	3·641	Fir plantation, &c.
,,	305	1·680	Houses, gardens, yards, &c.
,,	306	·611	Houses, gardens, &c.
,,	307	·186	Mill dam.
,,	308	4·207	Pasture, &c.
,,	309	·459	Mixed wood.
,,	310	3·542	Mixed wood.
,,	311	10·236	Arable.
,,	312	2·068	Mixed wood.
,,	313	21·532	Arable.
,,	314	22·463	Arable.
,,	315	18·341	Arable.
,,	316	34·221	Rough pasture.
,,	317	2·854	Mixed wood.
,,	318	9·140	Fir plantation.
,,	319	3·159	Pasture.
,,	320	·919	Pasture.
,,	321	16·488	Pasture.
,,	322	12·994	Pasture.
,,	323	15·185	Pasture, &c.
,,	324	12·438	Pasture, &c.
,,	325	26·637	Pasture, &c.
,,	326	4·440	Mixed wood, &c.
,,	327	·924	Mixed wood.
,,	328	161·316	Rough pasture, &c.
,,	329	7·580	Fir plantation.
,,	330	10·848	Arable.
,,	331	10·430	Arable.
,,	332	10·367	Arable.
,,	333	29·978	Public road.
,,	334	14·699	Arable.
,,	335	40·577	Arable, &c.
		4143·844	*Carried forward.*

No. of Sheet.	No. on Plan.	Area in Acres.	Description.
		4143·844	*Brought forward.*
XXVII. 9.	336	25·299	Arable, &c.
,,	337	54·167	Fir plantation.
,,	338	·828	Fir plantation.
,,	339	579·550	Heathy pasture, &c.
,,	340	81·661	Fir plantation.
,,	341	3·004	Fir plantation.
,,	342	3·252	Fir plantation.
,,	343	2·141	Fir plantation.
,,	344	3·365	Fir plantation.
XXVII. 10.	345	18·673	Arable.
,,	346	19·254	Arable.
,,	347	7·446	Rough pasture.
,,	348	10·903	Wood.
,,	349	·379	Houses, garden, & yards.
,,	350	9·531	Arable.
,,	351	7·110	Wood.
,,	352	984·083	Heathy pasture, &c.
,,	353	12·122	Arable.
,,	354	17·376	Arable.
,,	355	15·353	Arable.
,,	356	7·460	Fir plantation.
,,	357	2·498	Fir plantation.
,,	358	2·338	Fir plantation.
,,	359	1·496	Wood, &c.
,,	360	1·446	Wood, &c.
XXVI. 15.	361	18·603	Rough pasture, &c.
,,	362	1·979	Mixed wood.
,,	363	·490	Mixed wood.
,,	364	4·843	Mixed wood.
,,	365	29·933	Rough pasture.
,,	366	38·803	Rough pasture, &c.
,,	367	·801	Mixed wood.
,,	368	3·882	Mixed wood.
,,	369	10·655	Arable.
,,	369a	7·173	Arable.
,,	370	2·364	Arable.
,,	371	19·024	Arable, &c.
,,	372	11·715	Arable, &c.
,,	373	5·338	Mixed wood.
,,	374	3·552	Mixed wood.
,,	375	·152	Arable.
,,	376	7·333	Arable.
,,	377	11·251	Arable.
,,	378	6·421	Mixed wood.
,,	379	2·578	Mixed wood.
,,	380	1·842	Occupation road.
,,	381	1·259	Houses, garden, &c.
,,	381a	1·471	Mixed wood.
,,	382	9·701	Arable.
,,	383	2·852	Arable.
		6218·594	*Carried forward.*

No. of Sheet.	No. on Plan.	Area in Acres.	Description.
		6218·594	*Brought forward.*
XXVI. 15.	384	1·895	Mixed wood.
,,	385	·609	Houses, garden, & yards.
,,	386	·499	Arable.
,,	387	·803	Arable.
,,	388	1·446	Arable.
,,	389	27·954	Pasture, &c.
,,	390	·140	Mixed wood.
,,	391	·472	Houses, garden, &c.
,,	392	·200	Arable.
,,	393	·802	Arable.
,,	394	1·053	Arable.
,,	395	·393	Mixed wood.
,,	396	2·147	Arable.
,,	397	4·906	Mixed wood.
,,	398	1·454	Arable.
,,	399	·266	Mixed wood.
,,	400	·861	Mixed wood.
,,	401	·116	Mill dam.
,,	402	2·485	Arable.
,,	403	19·960	Arable.
,,	404	12·918	Arable.
,,	405	·918	Mixed wood.
,,	406	1·394	Mixed wood.
,,	407	·405	Mill dam.
,,	408	2·662	Mixed wood.
,,	409	3·381	Mixed wood.
XXVI. 16.	410	40·248	Arable.
,,	411	29·104	Arable, &c.
,,	412	33·549	Arable.
,,	413	5·452	Fir plantation.
,,	414	9·251	Arable, &c.
,,	415	11·385	Arable.
,,	416	7·267	Arable.
,,	417	7·393	Arable.
,,	418	43·134	Arable, &c.
,,	419	24·894	Arable.
,,	420	11·126	Arable, &c.
,,	421	16·408	Arable, &c.
,,	422	·041	House, &c. (Turnpike).
,,	423	1·499	Houses, garden, yards, &c.
,,	424	·566	Fir plantation.
,,	425	·919	Mixed wood.
,,	426	·207	Houses, garden, &c.
,,	427	·539	Occupation road.
,,	428	30·942	Arable, &c.
,,	429	2·040	Mill dam.
,,	430	8·106	Arable.
,,	431	33·462	Arable.
,,	432	24·691	Arable.
,,	433	23·738	Arable, &c.
		6674·694	*Carried forward.*

No. of Sheet.	No. on Plan.	Area in Acres.	Description.
		6674·694	*Brought forward.*
XXVI. 16.	434	10·398	Arable.
,,	435	10·228	Arable.
,,	435a	2·409	Arable.
,,	436	14·371	Arable.
,,	437	20·686	Arable.
,,	438	8·828	Arable.
,,	438a	4·533	Arable.
,,	439	15·289	Mixed wood.
,,	440	9·555	Arable.
,,	441	7·511	Public road.
,,	442	29·342	Arable, &c.
,,	443	3·981	Mixed wood.
,,	444	2·634	Mixed wood.
,,	445	2·745	Mixed wood.
,,	446	20·698	Arable.
,,	447	25·914	Arable.
,,	448	54·329	Pasture, &c.
,,	449	·653	Arable, houses, &c.
,,	450	·899	Arable.
,,	451	·871	Arable.
,,	452	·169	Houses, garden, &c.
,,	453	·952	Arable.
,,	454	1·039	Arable.
,,	455	1·112	Arable.
,,	456	1·992	Arable, houses, &c.
,,	457	5·682	Arable.
,,	458	·227	Houses & yard.
,,	459	1·008	Houses, gardens, yards, &c.
,,	460	2·482	Arable.
,,	461	4·115	Arable.
,,	462	·343	Public road.
,,	463	·025	House (Small School).
,,	464	·342	Arable.
,,	465	·511	Houses, gardens, &c.
,,	466	·699	Church & grave-yard.
,,	467	·700	Arable & houses.
,,	468	1·203	Arable.
,,	469	·695	Pasture, &c.
,,	470	1·549	Pasture.
,,	471	·884	Pasture.
,,	472	1·656	Houses, gardens, yards, &c.
,,	473	13·652	Arable, &c.
,,	474	2·471	Arable.
,,	477	2·634	Arable.
,,	480	2·837	Arable.
,,	481	3·177	Arable.
,,	482	2·793	Pasture.
,,	483	3·781	Pasture.
,,	484	1·674	Rough pasture.
,,	485	·584	Arable.
		6981·556	*Carried forward.*

No. of Sheet.	No. on Plan.	Area in Acres.	Description.
		6981·556	*Brought forward.*
XXVI. 16.	486	·265	Occupation road.
,,	487	4·310	Arable.
,,	488	·401	Houses, gardens, &c.
,,	489	·420	Houses, gardens, &c.
,,	490	3·422	Arable.
,,	491	4·187	Arable.
,,	492	5·691	Arable.
,,	493	·483	Occupation road.
,,	494	4·782	Arable.
,,	495	3·491	Arable.
,,	496	5·632	Arable.
,,	497	2·155	Arable, &c.
,,	498	3·508	Arable, &c.
,	499	·838	Arable.
,,	500	2·692	Arable.
,,	501	3·177	Arable.
,,	502	8·871	Arable.
,,	503	6·567	Arable.
,,	504	4·008	Pasture.
,,	505	·605	Arable.
,,	506	·705	Arable.
,,	507	2·560	Arable.
,,	508	4·367	Arable.
,,	509	3·072	Arable.
,,	510	1·011	Mixed wood.
,,	510a	·363	Pasture.
,,	511	6·118	Arable.
,,	512	2·782	Arable.
,,	513	8·961	Arable.
,,	514.	5·378	Arable.
,,	515	8·673	Arable.
,,	516	1·965	Occupation road, &c.
,,	517	2·061	Arable.
,,	518	63·317	Pasture, &c.
,,	519	85·567	Rough pasture, &c.
,,	520	5·954	Arable.
,,	521	49·545	Rough pasture, &c.
,,	522	11·711	Rough pasture, &c.
,,	523	11·693	Mixed wood.
,,	524	·709	Rough pasture.
,,	525	13·641	Arable, &c.
,,	526	3·718	Arable.
,,	527	7·231	Rough pasture, &c.
,,	528	8·782	Arable.
XXVII. 13.	529	47·352	Heathy pasture.
,,	530	4·339	Pasture.
,,	531	9·158	Arable, &c.
,,	532	1·438	Houses, gardens, yards, &c.
,,	533	12·188	Arable.
,,	534	20·292	Arable.
		7451·712	*Carried forward.*

No. of Sheet.	No. on Plan.	Area in Acres.	Description.
		7451·712	*Brought forward.*
XXVII. 13.	535	21·081	Arable.
,,	536	·943	Mixed wood.
,,	537	13·070	Arable.
,,	538	·262	Mill dam.
,,	539	·328	Occupation road.
,,	540	1·285	Mixed wood.
,,	541	·271	Mixed wood.
,,	542	2·175	Houses, gardens, yards, &c.
,,	543	·610	Mixed wood.
,,	544	18·621	Arable.
,,	544a	7·951	Arable, &c.
,,	545	13·064	Public road.
,,	546	8·286	Arable.
,,	547	8·548	Arable.
,,	548	8·468	Arable.
,,	549	8·839	Arable.
,,	550	5·918	Arable.
,,	551	6·895	Arable.
,,	552	8·254	Arable.
,,	553	10·091	Arable.
,,	554	9·098	Arable.
,,	555	9·486	Arable.
,,	556	21·996	Arable.
,,	557	19·018	Arable.
,,	558	17·668	Arable.
,,	559	18·449	Arable.
,,	560	6·059	Wood.
,,	561	5·738	Fir plantation.
,,	562	7·258	Arable.
,,	563	·386	Occupation road.
,,	564	·942	Mixed wood.
,,	565	1·487	Houses, gardens, yards, &c.
,,	566	·786	Rough pasture.
,,	567	2·496	Arable.
,,	568	4·327	Arable.
,,	569	11·528	Arable.
,,	570	1·435	Mountain grass land.
,,	571	3·204	Wood.
,,	572	1·398	Wood.
,,	573	·080	Houses & yard.
,,	574	1·680	Wood.
,,	575	1·069	Wood.
XXVII. 14	576	1177·775	Mountain grass land, sheepfolds, ruins, &c.
,,	577	2·017	Mixed wood.
,,	578	·334	Houses, gardens, &c.
,,	579	9·986	Pasture.
,,	580	13·360	Wood.
,,	581	3·537	Fir plantation.
,,	582	7·256	Fir plantation.
		8956·525	*Carried forward.*

No. of Sheet.	No. on Plan.	Area in Acres.	Description.
		8956·525	*Brought forward.*
XXVII. 14.	583	40·267	Jed Water.
,,	584	·966	Mountain grass land.
,,	585	·964	Arable.
,,	586	·321	Mountain grass land.
,,	587	·263	Arable.
,,	588	·129	House, gardens, &c.
,,	589	2·300	Arable.
,,	590	13·168	Pasture.
,,	591	·244	Houses & garden.
,,	592	·740	Woods.
,,	593	3·818	Wood.
XXXIII. 3.	594	3·504	Arable.
,,	595	1·014	Occupation road, &c.
,,	596	3·505	Mixed wood, &c.
,,	597	·307	Pasture.
,,	598	14·325	Arable.
,,	599	2·699	Pasture.
,,	600	·426	Mixed wood.
,,	601	8·058	Arable.
,,	602	20·579	Arable.
,,	603	10·898	Arable.
,,	604	15·509	Arable.
,,	605	1·612	Mixed wood.
,,	606	3·866	Mixed wood.
,,	607	21·544	Arable.
,,	608	·167	Houses, gardens, &c.
,,	609	2·727	Occupation road.
,,	610	22·926	Pasture, &c.
,,	611	7·746	Arable.
,,	612	57·894	Rough pasture.
,,	613	·286	Mixed wood.
,,	614	·789	Pasture, &c.
,,	615	·134	House, &c.
,,	616	1·761	Pasture.
,,	617	8·059	Mixed wood, &c.
,,	618	7·612	Pasture, &c.
,,	619	7·388	Pasture, &c.
,,	620	·576	Mixed wood.
,,	621	·194	Mixed wood.
,,	622	·165	Mixed wood.
,,	623	·976	Mixed wood.
,,	624	12·145	Arable.
,,	625	8·649	Mixed wood.
,,	626	·280	Mixed wood.
,,	627	65·622	Pasture, &c.
,,	628	25·437	Arable.
,,	629	·975	Pasture.
,,	630	·487	Houses, yards, &c.
,,	631	4·045	Pasture, &c.
,,	632	·242	Occupation road.
		9364·833	*Carried forward.*

No. of Sheet.	No. on Plan.	Area in Acres.	Description.
		9364·833	*Brought forward.*
XXXIII. 3.	633	·421	Mixed wood.
,,	634	·021	Mixed wood.
,,	635	·053	Public road.
,,	636	·150	Houses, &c.
,,	637	2·404	Garden, outhouse, &c.
,,	638	·306	Pasture, &c.
,,	639	·099	Pond.
,,	640	8·407	Mixed wood.
,,	641	·368	Mixed wood.
,,	642	1·051	Mixed wood.
,,	643	·613	Mixed wood.
,,	644	10·682	Mixed wood.
,,	645	·616	Mixed wood.
,,	646	14·653	Mixed wood.
,,	647	10·256	Mixed wood.
,,	648	715·156	Mountain grass land, &c.
XXXIII. 4.	649	24·524	Arable.
,,	650	3·545	Fir plantation.
,,	652	24·923	Pasture, &c.
,,	653	61·759	Rough pasture, &c.
,,	654	118·901	Rough pasture, &c.
,,	655	9·384	Pasture.
,,	656	·275	Houses, garden, &c.
,,	657	8·025	Pasture, &c.
,,	658	·931	House, garden, &c.
,,	659	3·141	Fir plantation.
,,	660	20·279	Arable, &c.
,,	661	8·517	Arable.
,,	662	7·766	Arable.
,,	663	5·363	Arable.
,,	664	1·539	Rough pasture.
,,	665	23·394	Arable, &c.
,,	666	2·007	Fir plantation.
,,	667	6·677	Fir plantation.
,,	668	2·636	Fir plantation.
,,	669	1·268	Fir plantation.
,,	670	2·259	Fir plantation.
,,	671	13·076	Arable.
,,	672	2·031	Houses, gardens, yards, &c.
,,	673	·612	Mixed wood.
,,	674	15·710	Arable.
,,	675	21·774	Pasture, &c.
,,	676	13·224	Arable, &c.
,,	677	15·290	Arable.
,,	678	2·064	Fir plantation.
,,	679	2·845	Fir plantation.
,,	680	14·596	Arable.
,,	681	33·457	Pasture.
,,	682	13·662	Arable.
,,	683	8·006	Pasture.
		10623·549	*Carried forward.*

No. of Sheet.	No. on Plan.	Area in Acres.	Description.
		10623·549	*Brought forward.*
XXXIV. 1.	684	22·841	Arable.
,,	685	25·445	Pasture.
,,	686	6·493	Mixed wood.
,,	687	2·663	Fir plantation.
,,	688	2·271	Wood.
,,	689	17·901	Arable.
,,	690	·549	Grave-yard & ruin.
,,	691	1·296	Houses, garden, & yards.
,,	692	1·189	Pasture.
,,	693	6·442	Arable.
,,	694	5·849	Arable.
,,	694a	5·505	Arable, &c.
,,	695	22·412	Arable.
,,	696	1·673	Arable.
,,	697	11·881	Mixed wood.
,,	698	23·363	Arable.
,,	699	·407	Garden.
,,	700	15·096	Pasture.
,,	701	·797	Arable.
,,	702	·236	Houses & yards.
,,	703	14·964	Pasture.
,,	704	2·184	Brushwood.
,,	705	·598	Gravel bed.
,,	706	5·303	Arable.
,,	706a	20·790	Arable.
,,	707	15·021	Pasture.
,,	708	2·570	Pasture.
,,	709	2·199	Pasture.
,,	710	·173	Houses & garden.
XXXIV. 2.	711	18·716	Pasture, &c.
,,	712	9·781	Pasture.
,,	713	·079	Houses, garden, &c.
,,	714	·509	Arable.
,,	715	11·830	Pasture, &c.
,,	716	24·661	Pasture, &c.
,,	717	18·783	Pasture, &c.
,,	718	·409	Arable.
,,	719	·642	Mixed wood.
,,	720	·188	Mixed wood.
,,	721	·243	Mixed wood.
,,	722	1·532	Houses, garden, yards, &c.
,,	723	·861	Arable.
,,	724	·210	Garden.
,,	725	·528	Pasture.
,,	726	1·690	Mixed wood.
,,	727	2·000	Occupation roads, &c.
,,	728	·609	Houses, garden, yards, &c.
,,	729	15·274	Arable.
,,	730	·224	House & garden.
,,	731	10·306	Arable.
		10980·735	*Carried forward.*

No. of Sheet	No. on Plan.	Area in Acres.	Description.
		10980·735	*Brought forward.*
XXXIV. 2.	732	1·825	Mixed wood.
,,	733	10·935	Arable.
,,	734	11·586	Arable.
,,	735	4·974	Fir plantation.
,,	736	4·166	Public road.
,,	737	15·117	Arable.
XXXIII. 7.	738	2·650	Arable.
,,	739	·191	Mixed wood.
,,	740	1·641	Pasture.
,,	741	·119	House, garden, &c.
,,	742	1·348	Wood.
,,	743	1·402	Mixed wood.
,,	744	19·903	Wood.
,,	745	5·815	Pasture.
,,	746	11·417	Arable.
,,	747	·339	Pasture, &c.
,,	748	14·436	Pasture.
,,	749	·960	Wood.
,,	750	2·245	Wood.
,,	751	·348	Wood.
,,	752	8·722	Pasture.
,,	753	1·385	Pasture.
,,	754	15·574	Public road.
,,	755	22·857	Mixed wood.
,,	756	2·235	Pasture.
,,	757	·775	Wood.
,,	758	332·038	Mountain grass land, &c.
XXXIII. 8.	759	531·707	Mountain grass land, sheepfolds, &c
,,	760	415·057	Mountain grass land, &c.
,,	761	6·620	Fir plantation.
,,	762	4·681	Arable.
XXXIII. 11.	763	17·168	Pasture.
,,	764	38·285	Pasture.
,,	765	14·921	Arable.
,,	766	19·632	Pasture, &c.
,,	767	2·855	Mixed wood, &c.
,,	768	·542	Houses, garden, &c.
,,	769	2·499	Arable, &c.
,,	770	·716	Pasture.
,,	771	1·644	Mixed wood.
,,	772	·414	House & yards.
,,	773	1·155	Pasture.
,,	774	8·240	Hyndlee & Catlee Burns.
,,	775	1·723	Mixed wood, &c.
,,	776	·468	House & gardens.
,,	777	·337	Houses & garden.
,,	778	31·003	Mountain grass land, &c.
,,	779	13·455	Arable.
,,	780	11·065	Arable.
,,	781	14·107	Pasture.
		12614·032	*Carried forward*

No. of Sheet.	No. on Plan.	Area in Acres.	Description.
		12614·032	*Brought forward.*
XXXIII. 11.	782	13·789	Arable.
,,	783	·744	Houses & garden.
,,	784	8·475	Fir plantation.
XXXIII. 12.	785	925·735	Mountain grass land, sheepfolds, &c
,,	786	4·938	Fir plantation.
,,	787	10·974	Pasture, &c.
,,	788	1·785	Arable.
,,	789	4·499	Arable.
,,	790	4·635	Arable.
,,	791	1·081	Houses, garden, yards, &c.
,,	792	1·002	Rough pasture.
,,	793	4·007	Arable.
,,	794	4·073	Arable.
,,	795	6·161	Rough pasture, &c.
,,	796	13·930	Arable.
,,	797	3·040	Mixed wood.
,,	798	7·680	Fir plantation.
XXXIII. 15.	799	·819	Arable.
,,	800	4·070	Arable.
,,	801	·089	House & garden.
,,	802	3·870	Fir plantation.
XXXIII. 16.	803	4·364	Mixed wood.
,,	804	10·134	Pasture, &c.
,,	805	1·581	Houses, garden, &c.
,,	806	5448·350	Mountain grass land, sheepfolds, streams, &c.
,,	807	·203	Houses & garden.
,,	808	1·766	Pasture, &c.
,,	809	5·994	Pasture.
,,	810	3·657	Mixed wood.
XXXIV.	811	19·692	Pasture.
,,	812	7·685	Pasture.
,,	813	·963	Pasture.
,,	814	1·371	Arable.
,,	815	2·834	Pasture, house, &c.
,,	816	16·637	Pasture, &c.
,,	817	4·509	Fir plantation.
,,	818	4·619	Fir plantation.
,,	819	5·420	Fir plantation.
,,	820	5·936	Fir plantation.
,,	821	3·834	Fir plantation.
,,	822	1·729	House, garden, &c.
,,	823	8·595	Pasture.
,,	824	5·313	Pasture.
,,	825	5·438	Pasture.
,,	826	892·753	Mountain grass land, sheepfolds, streams, &c.
,,	827	5·857	Fir plantation.
,,	828	3·868	Public road.
,,	829	8·363	Fir plantation.
		20120·893	*Carried forward.*

No. of Sheet.	No. on Plan.	Area in Acres.	Description.
		20120·893	*Brought forward.*
XXXIV.	830	698·764	Mountain grass land, sheepfolds, streams, &c.
,,	831	669·462	Mountain grass land.
,,	832	8·630	Fir plantation.
,,	833	6445·604	Mountain grass land, sheepfolds, streams, &c.
,,	834	15·202	Mountain grass land, &c.
,,	835	3·030	Mountain grass land, &c.
,,	836	3·521	Pasture.
,,	837	4·297	Fir plantation.
,,	838	7·123	Pasture.
,,	839	5·001	Pasture.
XXXIX.	840	2·131	Fir plantation.
		27983·658	

RECAPITULATION.

27824·645	Land.
103·914	Public Roads.
55·099	Water.
27983·658	Total Area of the Parish of Southdean, in the County of Roxburgh

INDEX TO PLACES

IN THE

PARISH OF SOUTHDEAN.

COUNTY OF ROXBURGH.

Name of Place	No. of Sheet. 6 inch scale.	No. of Sheet. 25·344 in. scale.	Descriptive Remarks.
Ashtrees	XXVII.	5	A farmsteading.
Abbotrule	XXVI.	12	A mansion.
Bairnkin	XXVII.	1	A farmsteading.
Bowshot Hill	XXVI.	8	
Bowshot	,,	8	Two cottages.
Belling Plantation	XXVII.	9	
Burnkinford T. P	XXVI.	12	
Belling Hill	XXVII.	10	
Blackcleuchmouth	XXVI.	15	
Bents Plantation	,,	16	
Broom	XXVII.	13	A farmsteading.
Blackburn Rig	XXXIV.		
Burns	,,		A cottage.
Black Hill	XXXIII.	11	
Brockhill Law	,,	11	A hill feature.
Black Binks	XXXIX.		An elevated piece of land.
Black Needle	XL.		A burn.
Cleethaugh Shank	XXVII.	2	A hill feature.
Cleethaugh	,,	2	A farmsteading.
Coatlee Plantation	XXVI.	12	
Cummings Hill	XXVII.	9	
Crow Plantation	XXVI.	15	
Crown Plantation	,,	15	
Church	,,	16	Parochial church.
Classleypeel	XXVII.	13	Two cottages.
Causeyfoot	XXXIII.	3	A cottage.
Croft Plantation	XXXIV.	1	
Carter T. P.	,,		A cottage and check bar.
Carterhouse	,,		A cottage.
Cringle Law	,,		A hill.
Common Laws	,,		
Cheviot Hills	XXXIX.		
Carter Fell	XXXIV.		A hill.
Carter Quarry	,,		
Craig Bank	XXXIII.	7	A slope.
Coblaw Plantation	XXIII.	12	
Causey Rig	XXXVIII.		
Dovesford	XXVII.	6	Two dwelling houses.

Name of Place.	No. of Sheet. 6 inch scale.	No. of Sheet. 25·344 in. scale.	Descriptive Remarks.
Doorpool Hill	XXVI.	12	
Doorpool	"	16	A farmsteading.
Dykeraw Height	XXXIII.	8	
Dykeraw	XXXIV.	1	A cottage and outbuildings
Dand's Pike	"		A pile or cairn of stones.
Dunknowe Plantation	XXXIII.	16	
Dog Knowe	XXXIX.		
Fall Hill	XXVI.	8	
Fallside	XXVII.	13	A farmsteading.
Flosh Plantation	XXXIII.	8	
Glendouglas	XXI.	13	A mansion.
Grange	XXVI.	12	A cottage.
Glendouglas School	XXI.	13	A private school.
Green Law	XXXIV.		
Hoodies Hill	XXVII.	14	
Hillend Plantation	XXXIII.	3	
Huntford	XXXIV.		A cottage.
Highlee Hill	XXXIII.	8	
Hyndlee	"	11	A residence.
Hass Plantation	"	11	
Hardlee	"	15 & 16	A cottage.
Hartshorn Pike	XXXIX.		A hill.
Haggie Rig	XL.		
Iron Castle	XXVI.	12	A hill and fort.
Jedhead	XXXIII.	16	A cottage.
Kilnsike Tower	XXVII.	9	Ruins.
Kirk Plantation	XXVI.	16	
Knox Knowe	XL.		
Lauriesden	XXVII.	1	A cottage.
Law Plantation	XXXIV.	1	
Long Plantation	XXXIII.	4	
Lustruther	"	4	A farmsteading.
Letham	XXXIV.	2	A farmsteading.
Lamb Rig	"		
Mervinslaw	XXVII.	6	A farmsteading.
Moss Plantation	XXV.	11	
Mervinslawhill	XXVII.	10	A cottage.
Mervins Law	"	10	
Mackside	XXVI.	5	A farmsteading.
Mackside T. P.	"	5	A toll bar.

Name of Place.	No. of Sheet. 6 inch scale.	No. of Sheet. 25·344 in. scale.	Descriptive Remarks.
Manse	XXXIII.	4	Residence of parish minister.
Martinlee Plantation	XXXIV.		
Millmoor Rig	,,		
Moorland Rig	XXXIX.		
Northbank	XXXIV.	2	A farm house.
Neides Law	XXXIX.		A hill.
Paradise	XXVII.	2	A cottage.
Patonhaugh	,,	14	A farm house.
Rule-townhead	XXVI.	12	A farmsteading.
Roundabout	,,	16	A farmsteading.
Roadside	,,	16	A farmsteading.
Roughlee	XXVII.	14	A farmsteading.
Roughleenook Hill	,,	14	
Rigfoot Plantation	XXXIV.	1	
Rowantree Shank	,,		A hill feature.
Rough-hope	XXXIII.	11	Cottages.
Rough-hoperig	,,	11	A cottage.
Ravenburn	,,	16	A cottage.
Smailcleuchfoot	XXI.	13	A farmsteading.
School	XXVI.	16	A parish school.
Southdean Mill	XXVII.	13	Corn and saw mill.
Spur Plantation	XXXIII.	3	
Southdean Law	XXXIV.	1	
Southdean	,,	1	A farmsteading.
Slacks Plantation	,,	1	
Southdean Church	,,	1	Ruins.
Southdeanrig	,,	1	A cottage.
Shiel Rig	,,		
Scaw'd Law	,,		
Tiunis Hill	XXVII.	14	
Townhead	XXXIII.	3	A cottage.
Tamshielhaugh	XXXIV.		A cottage.
Tamshiel Rig	,,		
Woodhouse	XXVII.	1	A farmsteading.
West Fodderlee	,,	6	A farmsteading.
Westerhouses	XXVI.	12	A farmsteading.
Whiteside Knowe	XXVII.	13	
Waterside	,,	14	A small farmsteading.
Wolfleeglen	XXXIII.	3	A cottage.
Wolflee	,,	3	A farmsteading.
Whiteburn	,,	4	A farmsteading.
Weasel Hill	,,	4	

Name of Place.	No. of Sheet. 6 inch scale.	No. of Sheet. 25·344 in. scale.	Descriptive Remarks.
Wooplaw	XXXIV.		A cottage.
Wooplaw Edge	,,		A hill feature.
Wolfhopelee	XXXIII.	7	A farmsteading.
Wolfhopelee Hill	,,	7	
Wheel Causey	,,	12,8,16	Roman road.
Weirdmoor Hill	,,	11 & 12	
Westshiels	XXXII.	12	A farmsteading.
Wellcleuch Plantation	XXXIII.	12	
Wheelrig Head	XXXIX.		A hill feature.

AGENTS FOR THE SALE

OF THE

ORDNANCE PLANS.

ENGLAND

London	Mr. J. Arrowsmith, 10, Soho Square, W. Messrs. Letts, Son, & Co., 8, Royal Exchange, E.C. Messrs. Longman & Co., Paternoster Row, E.C. Mr. E. Stanford, 6, Charing Cross, S.W. Messrs. Vacher & Son, 29, Parliament Street, S.W Messrs. Webster & Co., 60, Piccadilly, W. Messrs. G. Philip & Son, 32, Fleet Street, E.C.; & L'pool. Mr. J. Wyld, Charing Cross. Dr. J. J. Whitty, C.E., 35, Parliament Street, S.W.
Appleby	Mr. J. Whitehead.
Alnwick	Mr. M. Smith.
Bath	Messrs. Sims & Son.
Birmingham	Messrs. Napper & Wright
Beverley	Mr. John Kemp.
Bolton	Mr. H. Bradbury.
Bristol	Mr. John Lavars.
Bishop Auckland	Mr. M. Braithwaite.
Barnard Castle	Messrs. J. & R. W. Atkinson
Cleveland, Yorkshire	Mr. George Dixon.
Cardiff	Mr. Hugh Bird.
Carlisle	Messrs. Thurnam & Sons.
Coventry	Mr. Edward Wright.
Chelmsford	Mr. Thomas B. Arthy.
Darlington	Mr. H. Penney.
Durham	Mr. George Andrews.
Fareham	Mr. George Sutton.
Gloucester	Messrs. G. J. Wait & Co.
Great Ayton, nr. Stokesley, Yorkshire	Mr. G. Dixon.
Hartlepool	Messrs. Pearson & Co.
Huddersfield	Mr. A. L. Peace.
Hull	Mr. J. W. Leng.
Kirkby Lonsdale	Mr. R. Morphet.
Kendal	Mr. T. Atkinson.
Keswick	Mr. James Mayo.
Liverpool	Messrs. G. Philip & Son. Messrs. Webb & Hunt. Mr. J. R. Isaac.
Leeds	Mr. J. Smith.
Longton	Mr. F. S. Wright.
Longport, Staff.	Mr. Evans.
Malton	Mr. H. Smithson.
Manchester	Mr. G. Simms. Mr. W. T. Hansbrow, 59, King Street
North Shields	Messrs. Phillipson & Hare.
Norwich	Mr. H. Pigg.

NEWCASTLE.....	Mr R Turner.
NOTTINGHAM	Mr. R. Sutton.
OLDHAM	Mr. John Hirst.
OXFORD	Messrs. Spiers & Son.
PENRITH.....	Mr. B. T. Sweeten.
PORTSMOUTH	Mr. W. H. Charpentier
PLYMOUTH	Mr. J. Land.
PRESTON	Mr. R. Veevers.
READING.....	Mr. G. Lovejoy.
ROCHDALE	Mr. E. Wrigley.
RICHMOND, Yorkshire	Mr. J. Bell.
RIPON	Messrs. Johnston & Co.
SCARBOROUGH....	Mr. S. W. Theakstone.
SETTLE	Mr. J. Wildman.
SHEFFIELD	Mr. H. Pawson.
SWANSEA.....	Mr. E. Pearce.
STOCKTON-ON-TEES	Messrs. Jennett & Co.
SOUTHAMPTON ..	Mr. W. Sharland.
SUNDERLAND	Mr. W. H. Hills.
THIRSK	Mr. W. Bransby.
ULVERSTON.....	Mr. Soulby.
WAKEFIELD	Messrs. Hicks & Allen.
WIGAN	Mr. S. G. Bucknall.
WHITEHAVEN....	Messrs. Callender & Dixon.
WINDERMERE....	Mr. J. Garnett.
YORK	Mr. J. Glaisby.

SCOTLAND

EDINBUBGH.....	Messrs. Johnston, 4, St. Andrew Square. Messrs. Black, North Bridge. Mr. T. C. Jack, Princes Street.
AYR	Mr. John Dick.
ABERDEEN	Messrs. Keith & Gibb.
AIRDRIE, Lanarksh	Mr. Thomas Forsyth.
ANNAN.....	Mr. William Cuthbertson.
BATHGATE	Mr. J. Johnston.
CUPAR	Mr. S. Robinson.
DUMFRIES	Mr. Sinclair.
DUNFERMLINE ..	Messrs. Miller & Son.
DUNSE	Mr. George Johnston.
DUNDEE	Mr. C. D. Chalmers.
GLASGOW.....	Messrs. J. Smith & Son. Messrs. J. Lumsden & Son.
HADDINGTON	Mr. J. Millen.
HAWICK	Mr. William Syme.
JEDBURGH	Messrs. A. & W. Easton.
KIRKCALDY.....	Mr. J. J. Wilson.
KIRKCUDBRIGHT..	Mr. J. Nicholson.
KELSO	Mr. J. H. Rutherford.
LINLITHGOW	Mr. A. Waldie.
NEWTON STEWART	Miss A. Watson.
MOFFAT	Mr. William Muir.
PERTH	Mrs. C. Paton.
PEEBLES	Mr. R. Stirling.
PAISLEY	Mr. William McIntyre.
SELKIRK	Mr. G. Lewis.
STIRLING.....	Mr. Robert S. Shearer.

IRELAND.

Dublin	Messrs. Hodges & Smith, Grafton Street. Messrs. Brassington & Gale, 6, Bachelor's Walk. Dr. J. J. Whitty, C.E.; and at London. Messrs. Thom & Son, 87 & 88, Abbey S:
Armagh	Mr. John McWatters.
Athlone.....	Mr. James Martin.
Belfast	Mr. James Magill.
Cork	Mr. Francis Guy.
Carlow	Mr. Thomas Edwards.
Cavan.....	Mr. John Fegan.
Clonmell	Mr. James O'Neill.
Drogheda	Mr. Michael Daly.
Enniskillen	Mr. William Trimble.
Galway.....	Mr. Thomas Croker.
Kilkenny	Mr. William Nicholson.
Londonderry ..	Mr. Hempton
Mallow	Mr. Joseph Johns.
Mullingar	Mr. Sampson Wallis.
Newry	Mr. Robert Greer.
Omagh	Mr. John Nelis.
Waterford	Mr. Thomas S. Harvey
Wexford	Mr. F. S. Davis.

ORDNANCE SURVEY OF SCOTLAND.

BOOK OF REFERENCE TO THE PLAN

OF THE

PARISH OF SOUTHEND,

IN THE

COUNTY OF ARGYLL,

CONTAINING 31159·993 ACRES.

COLONEL SIR HENRY JAMES, R.E., F.R.S., M.R.I.A., F.G.S., &c.,
SUPERINTENDENT OF THE SURVEY.

LONDON:
PRINTED BY GEORGE E. EYRE AND WILLIAM SPOTTISWOODE,
PRINTERS TO THE QUEEN'S MOST EXCELLENT MAJESTY.
FOR HER MAJESTY'S STATIONERY OFFICE.

1868.

Price Two Shillings.

[7142—50—4/68.]

Where a change occurs in the boundaries, the symbol [o—o] is used to show the part at which the change takes place.

NANCE S

PARISH

ARC

INDEX

shed on the Sc

Scale of this

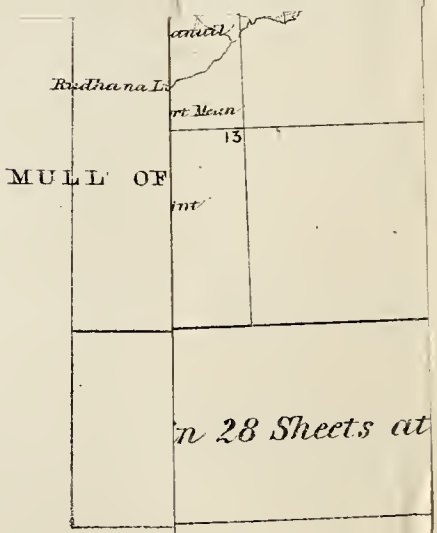

n 28 Sheets at

EXPLANATORY REMARKS.

The scale of the Parish Plans is the 1-2500th of the actual length on the ground, and is equal to 25·344 inches to a mile, which is very approximately equal to one square inch to one acre, the square of 1·0018 inch being equal to one acre.

The length of each sheet is $1\frac{1}{2}$ miles, and the width 1 mile, the area of each sheet is therefore 960 acres.

Each enclosure has a reference number to the area which is given in this Book.

The Braces ($\int$) on the plans are to indicate that the spaces so braced are included under the same reference number.

The Altitudes in feet above the Mean Level of the Sea are written thus—31·4.

The Scale of the Plans of the County is 6 inches to a mile, and each sheet contains the same area as 16 sheets of the Parish Plans. There is therefore a double reference number to each sheet, as VI. 9., the Roman Numerals referring to the County Plans, the Arabic Figures to the Parish Plans.

The following are the characters employed on the Ordnance Plans on the Scales of 1–2500, and 6 inches to a mile :—

County Names	C	Hundreds or Wards	W
Parishes	P	Townships	T
Extra Parochial.....	E	Division of Townships	T

Antiquities ..... { ROMAN / Druidical or Saxon / Norman or Subsequent

The descriptions of the boundaries are shown by the following initials :—

Centre of Stream	*C.S.*	Centre of Fence	*C.F.*
Centre of Road	*C.R.*	Top of Cop	*T.C.*
Side of Stream or Drain ...	*S.S.* or *S.D.*	Centre of Wall	*C.W.*
Root of Hedge	*R.H.*	Defaced	*Def.*
Face of Wall.....	*F.W.*	Track of Stream.....	*T.S.*

Undefined..... *Und.*

Where a change occurs in the boundaries, the symbol [o—o] is used to show the part at which the change takes place.

N.B.—To convert Decimal Fractions of an Acre into Roods and Perches, multiply the decimal first by 4 and then by 40, preserving the same number of decimals in the product.

Examples—

	Acres.		Acres.
	633·357		527·013
	4		4
	1·428		·052
	40		40
A. R. P.		A. R. P.	
633 1 17	17·120	527 0 2	2·080

TABLE

FOR CONVERTING DECIMAL PARTS OF AN ACRE INTO ROODS AND PERCHES.

Perch.	0 Rood.	1 Rood.	2 Roods.	3 Roods.	Perch.	0Rood.	1 Rood.	2 Roods.	3 Roods.
0	·000	·250	·500	·750	21	·131	·381	·631	·881
1	·006	·256	·506	·756	22	.137	·387	·637	·887
2	·012	·262	·512	·762	23	·144	·394	·644	·894
3	·019	·269	·519	·769	24	·150	·400	·650	·900
4	·025	·275	·525	·775	25	·156	·406	·656	·906
5	·031	·281	·531	·781	26	·162	·412	·662	·912
6	·037	·287	·537	·787	27	·169	·419	·669	·919
7	·044	·294	·544	·794	28	·175	·425	·675	·925
8	·050	·300	·550	·800	29	·181	·431	·681	·931
9	·056	·306	·556	·806	30	·187	·437	·687	·937
10	·062	·312	·562	·812	31	·194	·444	·694	·944
11	·069	·319	·569	·819	32	·200	·450	·700	·950
12	·075	·325	·575	·825	33	·206	·456	·706	·956
13	·081	·331	·581	·831	34	·212	·462	·712	·962
14	·087	·337	·587	·837	35	·219	·469	·719	·969
15	·094	·344	·594	·844	36	·225	·475	·725	·975
16	·100	·350	·600	·850	37	·231	·481	·731	·981
17	·106	·356	·606	·856	38	·237	·487	·737	·987
18	·112	·362	·612	·862	39	·244	·494	·744	·994
19	.119	·369	·619	·869	40	·250	·500	·750	1·000
20	·125	·375	·625	·875					

PARISH OF SOUTHEND,

IN THE

COUNTY OF ARGYLL.

No. on Plan.	Area in Acres.	Remarks.	No. on Plan.	Area in Acres.	Remarks.
1	5·484	Pasture, &c.	44	17·450	Arable.
2	·396	Pasture, &c.	45	·628	Pasture.
3	·710	Rough pasture, &c.	46	1·816	Pasture, &c.
4	·947	Pasture.	47	15·841	Arable.
5	20·460	Rough pasture.	48	2·624	Pasture, &c.
6	2·342	Pasture.	49	·580	Arable.
7	7·608	Rough pasture.	50	1·360	Homestead, &c.
8	1·214	Rough pasture.	51	15·555	Arable, &c.
9	·478	House, garden, &c.	52	1·260	Pasture, &c.
10	·341	Arable.	53	11·981	Arable, &c.
11	40·448	Arable, &c.	54	·017	Pasture, &c.
12	·145	Marsh.	55	9·308	Arable, &c.
13	·535	Rough pasture, &c.	56	·149	House, garden, &c.
14	4·192	Arable.	57	3·166	Arable, &c.
15	1·233	Rough pasture, &c.	58	6·985	Arable, &c.
16	2·727	Arable.	59	·257	Arable.
17	·358	Pasture.	60	·132	Arable.
18	·370	Breackerie Water (half of).	61	14·573	Arable.
			62	·915	Homestead, &c.
19	·157	Pasture.	63	13·684	Pasture, &c.
20	·849	Pasture, &c.	64	27·021	Arable, &c.
21	2·150	Arable, &c.	65	·501	Homestead, &c.
22	·342	Rough pasture, &c.	66	14·881	Arable, &c.
23	1·019	Homestead, &c.	67	·250	Pasture, &c.
24	1·004	Arable, &c.	68	4·673	Arable.
25	·415	Rough pasture, &c.	69	·328	Pasture, &c.
26	·170	Rough pasture, &c.	70	5·960	Arable.
27	1·216	Arable.	71	·306	Arable, &c.
28	·200	Rough pasture, &c	72	34·447	Pasture, &c.
29	·362	Arable, &c.	73	13·462	Arable, &c.
30	·853	Lecknacreive Burn (part of).	74	1·669	Rough pasture, &c.
			75	·696	Wood, &c.
31	18·156	Pasture, &c.	76	9·605	Arable.
32	·295	Pasture, &c.	77	4·235	Arable, &c.
33	22·380	Rough pasture, &c.	78	6·277	Arable, &c.
34	·869	Rough pasture, &c.	79	5·234	Pasture.
35	1·121	Arable.	80	133·133	Rough pasture, &c.
36	2·125	Rough pasture, &c.	81	1·207	Pasture, &c.
37	·976	Pasture.	82	·894	Arable.
38	1·582	Arable, &c.	83	10·614	Arable.
39	·707	Rough pasture, &c.	84	·130	Houses, garden, &c.
40	·391	Public road.	85	3·335	Arable.
41	24·626	Pasture, &c.	86	·194	Rough pasture.
42	4·963	Rough pasture, &c.	87	·693	Pasture.
43	5·156	Arable.	88	·608	Arable.

No. on Plan.	Area in Acres.	Remarks.	No. on Plan.	Area in Acres.	Remarks.
89	·295	Rough pasture.	141	2·746	Pasture.
90	·102	Arable.	142	·357	Rough pasture.
91	2·189	Arable.	143	1·911	Arable.
92	·583	Rough pasture, &c.	144	·087	Pasture.
93	7·540	Arable, &c.	145	3·243	Rough pasture.
94	14·168	Arable, &c.	146	16·071	Arable.
95	8·841	Pasture.	147	28·165	Rough pasture.
96	7·248	Arable.	148	·295	Arable.
97	11·059	Arable, &c.	149	·608	Pasture.
98	1·044	Rough pasture, &c.	150	·243	House, &c.
99	15·759	Arable, &c.	151	1·084	Rough pasture, &c.
100	33·718	Arable, &c.	152	19·200	Arable, &c.
101	·449	Rough pasture, &c.	153	1·481	Pasture, &c.
102	3·264	Arable, &c.	154	1·720	Rough pasture, &c.
103	·629	Homestead, &c.	155	2·837	Arable, &c.
104	2·241	Rough pasture, &c.	156	7·807	Kerran Water.
105	3·278	Arable.	157	·958	Pasture.
106	1·559	Rough pasture, &c.	158	4·390	Arable, &c.
107	1·198	Rough pasture.	159	1·820	Pasture, &c.
108	9·360	Arable.	160	10·356	Pasture.
109	·962	Rough pasture, &c.	161	2·576	Arable.
110	134·481	Rough pasture, &c.	162	15·683	Pasture.
111	1·601	Rough pasture.	163	·285	House, garden, &c.
112	26·047	Pasture.	164	10·532	Rough pasture.
113	1·849	Rough pasture, &c.	165	10·284	Pasture, &c.
114	·405	Houses, gardens, &c.	166	10·904	Pasture.
115	·400	Arable.	167	1·561	Arable.
116	1·196	Rough pasture, &c.	168	·307	Garden, &c.
117	·258	Rough pasture.	169	·443	Pasture.
118	7·296	Arable, &c.	170	184·881	Rough pasture.
119	1·484	Rough pasture, &c.	171	9·087	Pasture.
120	7·098	Arable.	172	4·518	Pasture.
121	62·303	Pasture.	173	·407	Pasture.
122	·448	Rough pasture.	174	·192	Rough pasture.
123	·178	Rough pasture, &c.	175	·279	Arable.
124	15·400	Arable, &c.	176	1·322	Arable.
125	6·522	Arable.	177	·063	House, &c.
126	32·277	Arable, &c.	178	1·200	Pasture, &c.
127	1·438	Homestead, &c.	179	·510	Houses, &c.
128	·161	Rough pasture, &c.	180	11·142	Pasture.
129	1·209	Arable.	181	·242	Rough pasture.
130	7·878	Rough pasture, &c.	182	22·353	Arable, &c.
131	1134·528	Rough pasture, &c.	183	1·308	Wood, &c.
132	2·906	Rough pasture.	184	·575	Pasture, &c.
133	16·182	Pasture.	185	3·125	Arable, &c.
134	·174	Arable, &c.	186	25·924	Arable, &c.
135	5·514	Arable.	187	31·086	Rough pasture, &c.
136	1·034	Rough pasture, &c.	188	22·483	Pasture.
137	22·428	Rough pasture, &c.	189	·263	House, &c.
138	·298	Pasture.	190	·242	Arable.
139	·365	Arable.	191	1·775	Arable.
140	·346	Rough pasture.	192	12·808	Pasture.

No. on Plan.	Area in Acres.	Remarks.	No. on Plan.	Area in Acres.	Remarks.
193	14·675	Pasture, &c.	241	5·680	Pasture.
194	5·465	Pasture, &c.	242	1·131	Arable.
195	11·450	Pasture.	243	·692	Wood.
196	6·476	Rough pasture.	244	2·553	Arable.
197	282·831	Rough pasture, &c.	245	·539	Pasture.
198	·125	Pasture.	246	·645	Homestead, &c.
199	9·579	Pasture, &c.	247	2·516	Rough pasture, &c.
200	2·193	Wood.	248	·125	Wood (island).
201	22·406	Pasture.	249	·867	Wood, &c.
202	1·567	Stream.	250	12·429	Pasture, &c.
203	·468	Rough pasture, &c.	251	2·362	Rough pasture.
204	·101	Rough pasture, &c.	252	14·665	Arable.
205	·100	Rough pasture, &c.	253	·328	Rough pasture, &c.
206	11·876	Pasture.	254	·272	Occupation road.
207	·021	Rough pasture.	255	12·949	Arable.
208	·751	Arable.	256	3·884	Wood, &c.
209	1·299	Arable.	257	8·768	Wood, &c.
210	11·465	Arable, &c.	258	4·429	Arable, &c.
210a	·458	Wood, &c.	259	4·757	Rough pasture, &c.
211	·402	Homestead, &c.	260	6·847	Pasture, &c.
212	1·907	Arable, &c.	261	30·527	Wood.
213	2·774	Arable, &c.	262	4·003	Glenadale Water.
214	2·362	Arable.	263	·798	Wood.
215	25·388	Rough pasture.	264	1871·974	Rough pasture, &c.
216	3·810	Arable.	265	2·678	Rough pasture, &c.
217	·553	Homestead, &c.	266	24·670	Rough pasture, &c.
218	15·275	Pasture, &c.	267	11·614	Arable.
219	4·657	Rough pasture, &c.	268	2·134	Wood.
220	13·632	Arable.	269	3·703	Arable.
221	3·771	Arable.	270	5·439	Pasture.
222	·709	Public road.	271	9·951	Arable.
223	·396	Rough pasture.	272	2·498	Rough pasture, &c.
224	15·254	Arable.	273	29·234	Rough pasture.
225	7·297	Arable.	274	21·892	Wood.
226	2·559	Arable.	275	33·742	Breackerie Water.
227	6·280	Pasture, &c.	276	17·032	Arable.
228	1·452	Rough pasture, &c.	277	1·930	Arable.
229	2·219	Rough pasture.	278	·246	House, garden, &c.
230	·036	Rough pasture (island).	279	1·800	Arable.
			280	14·109	Arable.
231	·040	Rough pasture (islands).	281	19·051	Rough pasture.
			282	8·969	Rough pasture, &c.
232	·290	Wood.	283	10·915	Pasture.
233	·080	Rough pasture, &c.	284	39·147	Pasture, &c.
234	·085	Rough pasture (island).	285	21·931	Pasture.
			286	7·437	Arable, &c.
235	22·468	Pasture, &c.	287	8·904	Arable, &c.
236	·820	Rough pasture, &c.	288	·733	Occupation road.
237	10·026	Arable, &c.	289	11·437	Arable, &c.
238	10·038	Arable, &c.	290	27·981	Arable, &c.
239	14·659	Arable.	291	18·422	Pasture.
240	2·672	Homestead, &c.	292	28·170	Pasture.

No. on Plan.	Area in Acres.	Remarks.	No. on Plan.	Area in Acres.	Remarks.
293	1·854	Arable, &c.	345	6·720	Arable.
294	7·397	Arable, &c.	346	2·720	Rough pasture.
295	·931	Rough pasture, &c.	347	27·589	Arable.
296	·838	Homestead, &c.	348	48·121	Pasture, &c.
297	19·555	Arable, &c.	349	74·218	Rough pasture, &c.
298	·393	Rough pasture, &c.	350	10·662	Pasture.
299	14·297	Arable, &c.	351	1·186	Arable, &c.
300	·186	Rough pasture.	352	11·629	Arable, &c.
301	8·695	Arable.	353	9·129	Arable, &c.
302	·553	Rough pasture.	353a	·125	Occupation road.
303	2·336	Rough pasture, &c.	354	3·842	Arable.
304	12·350	Arable, &c.	355	5·147	Rough pasture, &c.
305	1·016	Rough pasture, &c.	356	2·457	Arable.
306	·573	Homestead, &c.	357	14·125	Arable, &c.
307	·460	Arable.	358	3·325	Arable, &c.
308	9·498	Arable, &c.	359	11·483	Arable.
309	9·807	Arable, &c.	360	13·748	Arable.
310	4·796	Rough pasture.	361	·466	Rough pasture, &c.
311	1·390	Arable, &c.	362	1·335	Homestead, &c.
312	·710	Arable.	363	19·698	Arable.
313	19·955	Conieglen Water.	364	·552	Occupation road.
314	15·354	Pasture.	365	11·756	Arable, &c.
315	27·163	Rough pasture, &c.	365a	·179	Rough pasture, &c.
316	6·517	Arable, &c.	366	1·736	Rough pasture, &c.
317	61·383	Rough pasture.	367	13·962	Arable.
318	10·860	Arable.	368	1·299	Rough pasture.
319	·650	Rough pasture.	369	2·987	Arable.
320	4·375	Arable.	370	2·011	Rough pasture.
321	·228	Occupation road.	371	12·712	Rough pasture.
322	8·298	Arable.	372	5·072	Pasture.
323	·116	House, garden, &c.	373	4·458	Pasture.
324	·452	Wood, &c.	374	11·959	Rough pasture.
325	8·796	Arable.	375	10·644	Arable.
326	·968	Arable, &c.	376	9·289	Arable, &c.
327	·453	Arable.	377	1·401	Wood, &c.
328	28·903	Arable.	378	17·426	Arable.
329	2·254	Rough pasture, &c.	379	2·028	Wood, &c.
330	·096	House, gardens, &c.	380	·544	Arable.
331	·884	Homestead, &c.	381	·300	Wood, &c.
332	28·274	Arable.	382	·292	Arable.
333	2·097	Arable.	383	·069	Pasture.
334	·428	Occupation road.	384	24·069	Pasture.
335	·031	Houses, &c.	385	·844	Pasture.
336	·577	Rough pasture.	386	·973	Pasture.
337	4·460	Pasture.	387	1·623	Pasture.
338	5·717	Arable.	388	9·835	Arable.
339	1·573	Wood, &c.	389	2·299	Arable.
340	2·360	Arable, &c.	390	17·901	Arable.
341	14·065	Arable.	391	·877	Arable.
342	22·473	Arable.	392	3·843	Pasture.
343	9·036	Rough pasture.	393	5·068	Rough pasture.
344	19·967	Arable.	394	·185	Pasture, &c.

No. on Plan.	Area in Acres.	Remarks.	No. on Plan.	Area in Acres.	Remarks.
395	16·637	Pasture, &c.	447	11·235	Arable.
396	·290	Pasture.	448	34·654	Arable, &c.
397	·131	House, garden, &c.	449	15·820	Arable.
398	6·459	Pasture.	450	22·181	Pasture.
399	48·590	Arable.	451	18·803	Rough pasture.
400	·749	Rough pasture.	452	5·207	Pasture.
401	248·480	Rough pasture, &c.	453	34·946	Pasture.
402	1·676	Pasture.	454	·356	Dam.
403	9·126	Arable.	455	1·138	Homestead, &c.
404	2·833	Arable, &c.	456	5·097	Arable.
405	·298	Pasture, &c.	457	12·783	Arable.
406	12·296	Arable.	458	7·811	County road.
407	5·813	Rough pasture, &c.	459	·410	Pasture.
408	14·394	Arable, &c.	460	1·795	Pasture.
409	5·772	Arable, &c.	461	130·599	Pasture.
410	10·092	Arable, &c.	462	1·330	Pasture, &c.
411	·250	Garden, &c.	463	7·319	Pasture.
412	·687	Rough pasture, &c.	464	5·530	Arable.
413	·694	Homestead, &c.	465	8·040	Arable.
414	·693	Arable.	466	38·382	Rough pasture, &c.
415	9·862	Arable.	467	·330	Rough pasture, &c.
416	·302	Occupation road.	468	2·799	Pasture.
417	8·243	Arable.	469	2·959	Arable.
418	129·107	Rough pasture, &c.	469a	·204	Arable.
419	·961	Arable.	470	3·031	Arable.
420	7·524	Arable.	471	2·131	Arable.
421	2·664	Rough pasture.	472	·436	Homestead, &c.
422	9·816	Arable, &c.	473	1·117	Wood.
423	7·156	Arable.	474	22·851	Arable, &c.
424	13·124	Arable.	475	·233	Pasture and house.
425	1·128	Occupation road.	476	5·898	Rough pasture, &c.
426	1·515	Pasture.	477	15·966	Pasture, &c.
427	27·533	Pasture, &c.	478	5·729	County road.
428	16·859	Rough pasture.	479	·089	House and garden.
429	80·657	Pasture, &c.	480	29·567	Arable.
430	·151	Arable.	481	3·765	Pasture.
431	24·430	Pasture, &c.	482	5·054	Rough pasture, &c.
432	37·301	Pasture, &c.	483	40·981	Rough pasture, &c.
433	4·838	Rough pasture.	484	3·806	Pasture, &c.
434	15·664	Arable.	485	18·914	Arable.
435	11·921	Arable.	486	10·988	Arable.
436	3·147	Rough pasture.	487	7·166	Arable, &c.
437	2·156	Arable.	488	7·298	Arable.
438	46·097	Rough pasture, &c.	489	·753	Rough pasture, &c.
439	19·001	Rough pasture, &c.	490	9·032	Arable.
440	1·078	Rough pasture, &c.	491	·189	Rough pasture.
441	27·979	Arable, &c.	492	3·528	Rough pasture.
442	·892	Arable.	493	76·407	Rough pasture, &c.
443	·464	Rough pasture.	494	21·031	Rough pasture, &c.
444	4·649	Arable.	495	76·757	Pasture, &c.
445	3·646	Rough pasture.	496	5·466	Pasture.
446	14·959	Rough pasture.	497	8·845	Arable, &c.

No. on Plan.	Area in Acres.	Remarks.	No. on Plan.	Area in Acres.	Remarks.
498	20·788	Rough pasture, &c.	549	11·595	Arable, &c.
499	·208	Gravel.	550	23·526	Arable.
500	6·081	Rough pasture.	551	46·777	Arable, &c.
501	21·841	Arable, &c.	552	12·694	Pasture, &c.
502	·510	Pasture.	553	12·302	Arable.
503	1·471	Homestead, &c.	554	15·098	Arable.
504	·147	Occupation road.	555	14·844	Arable.
505	·095	Arable.	556	14·479	Arable.
506	·522	Wood, &c.	557	2·846	Arable.
507	21·722	Rough pasture, &c.	558	1·415	Homestead, &c.
508	1·021	Pasture.	559	·836	Pasture, &c.
509	9·808	Arable.	560	14·934	Arable, &c.
510	5·918	Pasture.	561	7·467	Arable.
511	·656	Homestead, &c.	562	·989	Rough pasture, &c.
512	·448	Arable.	563	14·055	Arable.
513	5·694	Arable.	564	1·350	Arable, &c.
514	·343	Pasture.	565	·730	Homestead, &c.
515	·368	Arable.	566	·727	Pasture, &c.
516	·609	Homestead, &c.	567	7·452	Arable.
517	9·371	Pasture, &c.	568	·146	Dam.
518	·483	Rough pasture.	569	11·656	Arable, &c.
519	3·654	Pasture, &c.	570	48·820	Rough pasture, &c.
520	·105	Gravel.	571	1·818	Arable, &c.
521	12·189	Arable, &c.	572	·036	House, garden, &c.
522	·741	Rough pasture.	573	8·224	Arable.
523	·520	Homestead, &c.	574	·883	Homestead, &c.
524	·413	Arable.	575	10·560	Arable.
525	14·397	Arable.	576	9·518	Arable.
526	37·591	Rough pasture, &c.	577	·132	House, garden, &c.
527	11·298	Pasture, &c.	578	·697	Houses, garden, &c.
528	6·205	Pasture, &c.	579	·168	Occupation road.
529	5·428	Arable, &c.	580	9·905	Arable.
530	3·377	Arable.	581	10·633	Arable.
531	·839	Rough pasture, &c.	582	16·495	Arable, &c.
532	5·291	Arable, &c.	583	19·355	Arable.
533	13·735	Arable.	584	10·519	Pasture.
534	5·752	Arable, &c.	585	30·748	Rough pasture.
535	4·607	Pasture, &c.	586	4·882	Arable, &c.
536	9·361	Arable.	587	2·886	Arable, &c.
537	33·560	Arable, &c.	588	6·138	Arable, &c.
538	1·354	Rough pasture.	589	11·454	Arable, &c.
539	1·007	Gravel.	590	·616	Arable.
540	33·479	Pasture.	591	·205	Houses, &c.
541	15·728	Arable.	592	8·522	Arable, &c.
542	10·577	Arable.	593	17·738	Arable, &c.
543	7·435	Arable.	594	11·444	Arable, &c.
544	10·951	Arable.	595	15·911	Arable, &c.
545	9·972	County road.	596	8·279	Arable, &c.
545a	·162	Houses, &c.	597	15·320	Arable, &c.
546	·235	House, gardens, &c.	598	8·152	Arable, &c.
547	·236	Rough pasture.	599	12·980	Arable.
548	14·059	Arable, &c.	600	17·015	County road.

No. on Plan.	Area in Acres.	Remarks.
600a	10·020	Pasture.
601	2·130	Rough pasture, &c.
602	5·127	Rough pasture, &c.
603	4·076	Arable, &c.
604	20·514	Pasture, &c.
605	·239	House, garden, &c.
606	1·131	Rough pasture, &c.
607	9·178	Pasture.
608	4·937	Arable, &c.
609	10·553	Arable, &c.
610	6·749	Arable.
611	·208	House, &c.
612	1·451	Pasture, &c.
613	8·734	Arable, &c.
614	18·661	Arable, &c.
615	·134	Occupation road.
616	·202	Pasture.
617	22·885	Arable, &c.
618	15·616	Pasture.
619	6·701	Pasture, &c.
620	7·265	Rough pasture, &c.
621	13·998	Pasture.
622	17·739	Arable.
623	1·073	Rough pasture, &c.
624	·340	Rough pasture.
625	17·026	Arable, &c.
625a	11·071	Arable, &c.
626	15·694	Rough pasture, &c.
627	·740	Rough pasture, &c.
628	10·655	Pasture.
629	1·340	Pasture, &c.
630	1·920	Manse, &c.
631	·403	Occupation road.
632	1·198	Arable, &c.
633	3·288	Arable, &c.
634	·152	Arable.
635	3·731	Arable, &c.
636	2·130	Arable.
637	26·594	Arable.
638	6·039	Arable, &c.
639	9·341	Rough pasture.
640	63·855	Rough pasture.
641	5·881	Pasture.
642	4·126	Rough pasture, &c.
643	3·775	Rough pasture, &c.
644	2·896	Rough pasture, &c.
645	20·388	Arable.
646	5·882	Arable.
647	·774	Homestead, &c.
648	49·008	Arable, &c.
649	4·807	Arable, &c.
650	2·541	Arable.
651	4·882	Arable.
652	·057	Church.
653	·270	Homestead, &c.
654	8·234	Arable.
655	1·149	Dam.
656	5·047	Pasture.
657	4·053	Pasture.
658	·696	Occupation road.
659	14·591	Arable.
660	61·795	Rough pasture, &c.
661	8·290	Arable, &c.
662	7·871	County road.
662a	1·235	Rough pasture, &c.
663	·470	Homestead, &c.
664	5·839	Arable.
665	1·400	Rough pasture.
666	2·678	Arable.
667	·103	Arable, &c.
668	1·690	Arable.
669	1·511	Homestead, &c.
670	·735	Homestead, &c.
671	4·293	Arable, &c.
672	·140	Occupation road.
673	·365	Homestead, &c.
674	8·804	Rough pasture, &c.
675	17·790	Rough pasture.
676	16·376	Pasture, &c.
677	14·965	Pasture.
678	6·104	Rough pasture, &c.
679	3·520	Rough pasture.
680	18·881	Arable, &c.
681	10·962	Arable, &c.
682	15·626	Arable, &c.
683	53·490	Arable, &c.
684	6·793	Arable.
685	21·120	Arable.
686	7·269	Arable.
687	1·438	Rough pasture, &c.
688	17·378	Pasture, &c.
689	16·464	Arable.
690	·732	Pasture, &c.
691	·425	Arable, &c.
692	14·498	Arable.
693	·827	Homestead, &c.
694	1·220	Pasture.
695	·025	House.
696	28·442	Arable, &c.
697	21·868	Arable, &c.
698	11·518	Arable, &c.
698a	10·089	Arable, &c.
699	25·061	Arable, &c.
700	·877	Homestead, &c.
701	20·855	Arable, &c.

No. on Plan.	Area in Acres.	Remarks.	No. on Plan.	Area in Acres.	Remarks.
702	14·128	Arable, &c.	754	21·416	Arable.
703	23·290	Arable, &c.	755	6·715	Arable.
704	·520	Homestead, &c.	756	8·954	Arable.
705	·259	Occupation road.	757	1·852	Pasture.
706	·737	Homestead, &c.	758	7·476	Arable.
707	17·259	Arable.	759	11·554	Arable.
708	15·637	Arable, &c.	760	10·073	Arable.
709	·033	Rough pasture, &c.	761	11·379	Arable.
710	·264	Rough pasture.	762	7·292	Arable, &c.
711	10·066	Arable.	763	·659	Pasture.
712	5·129	Rough pasture, &c.	764	15·143	Arable, &c.
713	7·475	Rough pasture, &c.	765	3·762	Pasture.
714	·190	Pasture.	766	21·861	Rough pasture.
715	·469	Occupation road.	767	7·633	Rough pasture, &c.
716	22·277	Arable.	768	2·889	Rough pasture.
717	6·435	Arable, &c.	769	·177	Arable.
718	7·698	Arable, &c.	770	·198	Pasture.
719	6·428	Arable.	771	1·054	Rough pasture.
720	10·567	Arable.	772	4·964	Arable.
721	3·523	Arable.	773	3·136	Pasture.
722	12·101	Arable.	774	·772	Pasture.
723	4·717	Arable.	775	21·358	Arable, &c.
724	·535	Rough pasture.	776	21·176	Arable.
725	9·685	Arable, &c.	777	10·694	Arable.
726	10·501	Arable.	778	5·759	Arable.
727	1·106	Rough pasture, &c.	779	·431	Homestead, &c.
728	·142	Rough pasture.	780	·859	Arable.
729	12·757	Arable, &c.	781	6·753	Arable.
730	·168	Occupation road.	782	1·173	Homestead, &c.
731	10·510	Arable, &c.	783	·294	Occupation road.
732	5·590	Arable, &c.	784	10·551	Arable, &c.
733	1·642	Arable, &c.	785	6·883	Arable.
734	19·411	Arable.	786	4·098	Arable.
735	17·701	Arable.	787	5·946	Arable.
736	·608	Rough pasture, &c.	788	6·266	Pasture, &c.
737	32·535	Arable, &c.	789	4·763	Arable.
738	·178	Houses, &c.	790	3·247	Arable.
739	12·001	Arable, &c.	791	28·350	Pasture.
740	3·540	Arable.	792	3·113	Rough pasture.
741	11·075	Arable.	793	6·022	Pasture.
742	5·394	Arable, &c.	794	24·179	Rough pasture, &c.
743	11·165	Arable.	795	19·493	Arable, &c.
744	4·511	Arable.	796	7·095	Arable.
745	39·920	Arable.	797	12·888	Arable.
746	20·076	Arable, &c.	798	27·937	Arable, &c.
747	14·812	Arable, &c.	799	19·706	Arable.
748	·152	Rough pasture.	800	8·552	Arable.
749	8·483	Arable.	801	·987	Homestead, &c.
750	·073	Rough pasture.	802	14·189	Arable, &c.
751	·077	Rough pasture.	803	5·124	Arable.
752	·200	Arable.	804	·725	Occupation road.
753	7·866	Arable, &c.	805	15·191	Arable, &c.

No. on Plan.	Area in Acres.	Remarks.	No. on Plan.	Area in Acres.	Remarks.
806	28·931	Arable, &c.	855	·312	Pasture.
807	·362	Rough pasture, &c.	856	5·163	Arable, &c.
808	3·683	Pasture, &c.	857	6·321	Arable, &c.
809	17·364	Arable.	858	10·986	Arable, &c.
810	2·679	Arable.	859	19·017	Arable.
811	2·561	Arable, &c.	860	·490	Homestead, &c.
812	10·520	Arable, &c.	861	54·407	Rough pasture, &c.
813	12·975	Arable, &c.	862	·518	Dam.
814	·867	Arable.	863	5·766	Pasture, &c.
815	1·504	County road.	864	·955	Rough pasture, &c.
816	·051	Pasture, &c.	865	·824	Pasture, &c.
817	29·496	Arable, &c.	866	·138	Houses, &c.
817a	·512	Occupation road.	867	39·646	Arable.
818	2·634	Arable.	868	11·355	Arable.
819	1·079	Homestead, &c.	869	21·868	Arable.
820	9·182	Arable, &c.	870	9·686	Arable, &c.
821	11·500	Pasture, &c.	871	4·610	Arable, &c.
822	13·363	Rough pasture, &c.	872	6·329	Arable, &c.
823	1·336	Rough pasture, &c.	873	14·105	Arable.
824	·101	Rough pasture.	874	10·515	Arable.
825	6·680	Pasture.	875	10·709	Arable, &c.
826	·913	Rough pasture, &c.	876	3·725	Arable, &c.
827	11·563	Rough pasture, &c.	877	4·965	Arable.
828	·414	Burial ground.	878	11·601	Pasture.
829	18·174	Arable.	879	3·322	Pasture, &c.
830	1·071	Arable.	880	7·174	Strone Water.
831	1·567	Homestead, &c.	880a	·415	Pasture.
832	11·039	Arable.	881	11·655	Arable.
833	·432	Occupation road.	882	4·767	Pasture.
834	·705	Garden.	883	·934	Rough pasture.
835	1·233	Ornamental ground, &c.	884	4·983	Arable.
			885	4·088	Pasture, &c.
836	·329	Offices, &c.	886	·380	Occupation road.
837	7·231	Ornamental ground, &c.	887	·785	Houses, garden, &c.
			888	4·240	Wood.
838	·037	Wood.	888a	·182	House, garden, &c.
839	15·632	Arable.	889	3·136	Pasture, &c.
840	18·171	Arable.	890	16·895	Arable.
841	13·720	Arable.	891	·773	Occupation road.
842	20·926	Pasture.	892	1·934	Homestead, &c.
843	9·679	Arable, &c.	893	24·582	Arable.
844	49·934	Arable, &c.	894	4·246	Pasture.
845	3·588	Arable.	895	1·689	Gravel.
846	·981	Shingle, &c.	895a	·070	Pasture.
847	·240	Houses, garden, &c.	896	2·697	County road.
848	·314	House and garden.	896a	3·470	Arable, &c.
849	11·027	Arable.	897	16·804	Arable, &c.
850	·075	House and garden.	898	9·221	Arable, &c.
851	10·152	Arable.	899	·412	Pasture, &c.
852	13·103	Arable.	900	1·486	Homestead, &c.
853	·579	Homestead, &c.	901	·210	Occupation road, &c.
854	·138	House and garden.	902	3·520	Pasture, &c.

No. on Plan.	Area in Acres.	Remarks.	No. on Plan.	Area in Acres.	Remarks.
903	9·750	Pasture.	954	1·571	Pasture, &c.
904	20·646	Pasture.	955	·165	Dam.
905	28·487	Pasture.	956	·165	House, &c.
906	9·535	Arable, &c.	957	7·800	Arable.
907	9·936	Arable, &c.	958	·135	Whins.
908	·489	Occupation road.	959	·296	Rough pasture.
909	3·305	Arable.	960	13·738	Arable, &c.
910	·511	Wood.	961	1·175	Rough pasture, &c.
911	·440	Houses, garden, &c.	962	·722	Pasture.
912	22·123	Arable.	963	·658	Homestead, &c.
913	16·257	Arable.	964	16·721	Arable.
914	·059	Rough pasture.	965	·537	Homestead, &c.
915	6·307	Arable.	966	31·572	Arable.
916	22·082	Arable.	967	22·302	Arable.
917	·258	Wood.	968	1·746	Rough pasture, &c.
918	1·045	Occupation road.	969	12·329	Arable.
919	20·497	Arable.	970	14·105	Arable.
920	·971	Pasture, &c.	971	13·682	Pasture.
921	6·294	Arable.	972	1·673	Rough pasture, &c.
922	·150	Rough pasture, &c.	973	7·363	Arable.
923	·611	Occupation road.	974	10·612	Arable.
924	1·134	Pasture.	975	9·395	Arable.
925	1·650	Homestead, &c.	976	1·167	Occupation road.
926	1·178	Garden.	977	1·164	Homestead, &c.
927	1·766	Wood.	978	8·374	Arable, &c.
928	24·325	Pasture.	979	23·375	Arable.
929	23·181	Arable.	980	11·677	Arable.
930	4·968	Pasture, &c.	981	·806	Church and manse.
931	39·944	Arable, &c.	982	·179	Occupation road.
932	36·004	Rough pasture, &c.	983	1·946	Arable.
933	52·937	Rough pasture, &c.	984	2·552	Houses, gardens, &c.
934	·367	House, ornamental ground, &c.	985	4·438	Arable.
			986	·354	Occupation road.
935	43·897	Pasture, &c.	987	4·445	Arable.
936	5·697	Rough pasture.	988	·620	Houses, garden, &c.
937	73·875	Rough pasture, &c.	989	3·611	Arable.
938	·470	Dam.	990	32·571	Arable, &c.
939	4·863	Rough pasture, &c.	991	·462	House, &c.
940	30·814	Arable.	992	16·144	Arable.
941	4·076	Arable.	993	18·072	Arable.
942	14·696	Pasture, &c.	994	·485	Homestead, &c.
943	13·263	Arable.	995	12·556	Arable, &c.
944	5·547	Arable.	996	9·835	Arable.
945	12·777	Arable.	997	12·169	Arable, &c.
946	·391	Houses and garden.	998	15·178	Arable, &c.
947	16·602	Arable.	999	·069	House, garden, &c.
948	6·220	Arable.	1000	20·880	Arable, &c.
949	7·326	Arable.	1001	3·572	Arable, &c.
950	6·408	Arable.	1002	24·388	Pasture.
951	6·308	Arable.	1003	2·418	Arable.
952	26·139	Pasture, &c.	1004	7·181	Arable.
953	18·831	Arable.	1005	3·638	Arable.

No. on Plan.	Area in Acres.	Remarks.	No. on Plan.	Area in Acres.	Remarks.
1006	3·348	Arable.	1056	·328	Pasture, &c.
1007	4·873	Arable.	1057	11·939	Arable, &c.
1007a	4·290	Arable.	1058	·363	Pasture.
1008	3·802	Arable.	1059	·940	Homestead, &c.
1009	·675	Homestead, &c.	1060	·254	Occupation road.
1010	16·628	Arable.	1061	·101	Dam.
1011	19·442	Arable, &c.	1062	15·666	Arable.
1012	6·010	Wood.	1063	1·210	Pasture, &c.
1013	1·233	House, garden, &c.	1064	10·579	Arable.
1014	3·239	Ornamental ground.	1065	18·918	Arable.
1015	1·044	Ornamental ground.	1066	8·589	County road.
1016	·100	Occupation road.	1067	2·289	Arable.
1017	·470	Houses, &c.	1068	·405	Occupation road.
1018	1·617	Ornamental ground.	1069	9·812	Arable.
1019	17·427	Pasture, &c.	1070	16·701	Arable.
1020	27·105	Arable, &c.	1071	12·755	Arable.
1021	15·807	Rough pasture.	1072	8·291	Arable.
1022	22·675	Pasture.	1073	·166	Houses, &c.
1023	·024	Rough pasture (island).	1074	·440	Quarry.
			1075	·788	Arable.
1024	46·726	Rough pasture.	1076	1·735	Arable.
1025	1·311	Pasture.	1077	10·683	Arable.
1026	4·455	Pasture.	1078	3·361	Arable.
1027	·797	Houses, &c.	1079	1·201	Rough pasture.
1028	·291	Pasture.	1080	22·584	Pasture.
1028a	·090	House and garden.	1081	8·067	Arable.
1029	29·272	Arable, &c.	1082	·404	Houses, &c.
1030	·067	Houses, &c.	1083	49·175	Arable, &c.
1031	1·559	Arable.	1084	19·157	Arable.
1032	1·279	Homestead, &c.	1085	13·974	Arable.
1033	·514	Occupation road.	1086	26·394	Arable.
1034	14·911	Arable, &c.	1087	37·747	Arable.
1035	·382	Arable, &c.	1088	15·702	Arable, &e.
1036	16·310	Arable, &c.	1089	2·784	Rough pasture, &c.
1037	22·327	Arable, &c.	1090	42·788	Arable.
1038	12.420	Arable.	1091	6·814	Arable, &c.
1039	11·267	Arable.	1092	6·307	Arable, &c.
1040	1·005	Occupation road.	1093	·373	Occupation road.
1041	11·795	Arable.	1094	11·064	Pasture.
1042	11·409	Arable.	1095	39·236	Arable.
1043	·778	Arable.	1096	1·156	Rough pasture, &c.
1044	·890	Homestead, &c.	1097	·943	Rough pasture.
1045	10·648	Arable.	1098	3·293	Pasture, &c.
1046	92·001	Rough pasture.	1099	1·252	Homestead, &c.
1047	1·315	Arable.	1100	27·036	Arable, &c.
1048	·901	Rough pasture.	1101	10·077	Arable.
1049	11·967	Rough pasture.	1102	·360	Quarry.
1050	8·069	Rough pasture.	1103	36·907	Arable.
1051	3·949	Arable.	1104	17·089	Pasture.
1052	1·541	Pasture, &c.	1105	5·666	Arable.
1053	·554	Pasture, &c.	1106	·412	Rough pasture.
1054	17·352	Arable.	1107	·390	Rough pasture.
1055	·164	Pasture, &c.	1108	·931	Pasture.

No. on Plan.	Area in Acres.	Remarks.	No. on Plan.	Area in Acres.	Remarks.
1109	1·146	Homestead, &c.	1159a	·430	Houses, &c.
1110	1·655	Arable, &c.	1160	12·028	Arable.
1111	·427	Pasture, &c.	1161	·157	House, &c.
1112	·922	Rough pasture, &c.	1162	·641	Occupation road.
1113	·468	Pasture, &c.	1163	·407	Pasture.
1114	·258	House, garden, &c.	1164	·620	Pasture.
1115	·706	Pasture, &c.	1165	·130	Wood.
1116	·126	Pasture.	1166	25·214	Arable.
1117	63·245	Arable, &c.	1167	·794	Occupation road.
1118	·065	House, &c.	1168	2·039	Arable.
1119	1·014	Homestead, &c.	1169	10·421	Arable, &c.
1120	·422	Rough pasture, &c.	1170	·037	Houses.
1121	42·117	Arable, &c.	1171	1·145	Gravel.
1122	·373	Rough pasture.	1172	1·836	Breackeric Water (tidal water).
1123	1·890	Arable, &c.			
1124	2·359	Pasture, &c.	1172a	1·195	Pasture.
1125	15·990	Arable, &c.	1173	2·995	Foreshore of tidal water.
1126	7·454	Arable, &c.			
1127	3·782	Arable.	1174	17·036	Pasture.
1128	1·478	Rough pasture, &c.	1174a	3·262	Rough pasture.
1128a	2·591	Arable.	1175	234·414	Foreshore.
1129	3·343	Pasture.	1176	·151	Garden.
1130	8·585	Arable.	1177	·172	House and garden.
1131	7·791	Arable.	1178	23·981	Gravel, &c.
1132	5·832	Rough pasture.	1179	·616	Burial ground.
1133	5·356	Arable.	1180	2·446	Arable.
1134	·567	Pasture, &c.	1181	2·833	Arable.
1135	3·253	Rough pasture, &c.	1182	18·894	Pasture.
1136	6·439	Pasture.	1183	9·542	Pasture.
1137	13·047	Rough pasture, &c.	1184	24·362	Pasture, &c.
1138	18·441	Arable.	1185	·037	House, &c.
1139	·458	Rough pasture, &c.	1186	6·029	Pasture, &c.
1140	1·514	Homestead, &c.	1187	·369	Pasture, &c.
1141	9·068	Arable, &c.	1188	·825	Pasture, &c.
1142	6·097	Arable, &c.	1189	·423	House, garden, &c.
1143	9·269	Arable, &c.	1190	·862	Rough pasture, &c.
1143a	·550	Rough pasture, &c.	1191	·112	Gravel.
1144	15·502	Arable.	1192	1·371	Conicglen Water (tidal water).
1145	1·097	Rough pasture, &c.			
1146	5·774	Pasture.	1193	1·175	Foreshore of tidal water.
1147	1·070	Pasture.			
1148	·065	Occupation road.	1194	7·790	Gravel, &c.
1149	·970	Rough pasture.	1195	8·947	Pasture, &c.
1150	·400	Rough pasture.	1196	23·216	Arable, &c.
1151	25·350	Arable, &c.	1197	9·180	Arable, &c.
1152	6·646	Rough pasture, &c.	1198	·832	Rough pasture.
1153	10·529	Arable, &c.	1199	4·808	Pasture, &c.
1154	·032	Houses.	1200	2·466	Arable.
1155	5·415	Arable, &c.	1201	7·529	Pasture, &c.
1156	·280	Arable.	1202	·423	Pasture, &c.
1157	2·211	Pasture.			
1158	10·765	Pasture.		14626·814	
1159	1·420	Meadow.			

No. on Plan.	Area in Acres.	Remarks.
		RECAPITULATION.
	14244·359	Land.
	62·288	Public roads.
	234·414	Foreshore.
	4·170	Foreshore of tidal water.
	78·376	Water.
	3·207	Tidal water.
	14626·814	Area of the numbered part of the Parish of Southend.
		Unnumbered—drawn principally on 6-inch scale.
	16126·147	Moorland, &c.
	16126·147	Area of the unnumbered part of the Parish exclusive of the Islands.

No. on Plan.	Area in Acres.	Remarks.
		Sanda Island.
	347·333	Land.
	34·167	Foreshore.
	381·500	Area of Sanda Island.
		Sheep Island.
	19·555	Land.
	3·354	Foreshore.
	22·909	Area of Sheep Island.
		Glunimore Island.
	1·196	Land.
	1·427	Foreshore.
	2·623	Area of Glunimore Island.

RECAPITULATION FOR THE PARISH.

30738·590	Land.
62·288	Public roads.
273·362	Foreshore.
4·170	Foreshore of tidal water.
78·376	Water.
3·207	Tidal water.
31159·993	Total area of the Parish of Southend, in the County of Argyll.

INDEX TO PLACES

IN THE

PARISH OF SOUTHEND.

COUNTY OF ARGYLL.

Name of Place.	No. of Sheet.		Descriptive Remarks.
	6-inch scale.	25·344-inch scale.	
Arnod - - -	CCLXII.	13	A farmsteading.
Achadhdubh - - -	CCLXV.	4	An old farm.
Argyll Inn - - -	"	7	
Aucharua - - -	"	8	A farmhouse, &c.
Ballybrenan - -	CCLXII.	11	A farmsteading.
Brecklate - - -	"	15	A farmsteading.
Breid Buidhe - -	CCLXV.	4	An old farmhouse.
Burnside - - -	"	8	A cothouse.
Blasthill - - -	"	"	A farmhouse, &c.
Benton Polliwilline - -	CCLXVI.	1	A farmhouse, &c.
Corrylach - - -	CCLXII.	13	A farmsteading.
Culinlongart - - -	"	"	A farmsteading.
Christlach - - -	"	16	A farmsteading.
Craigan - - -	CCLXV.	6	A cothouse.
Carskey - - -	"	"	A mansion.
Cnoemorain - -	"	8	A cothouse.
Colydrain - - -	CCLXVI.	5	A farmhouse.
Dalsmeran - - -	CCLXII.	9	A farmsteading.
Dalbuy - - -	"	11	An old steading.
Dalavhraddan - -	CCLXV.	3	An old farmhouse.
Dalmore - - -	"	"	An old farmhouse.
Drum Kildavie - -	"	4	A farmhouse, &c.
Druiman - - -	"	6	Cothouses.
Dunglas - - -	"	8	A farmhouse, &c.
Dunaverty - - -	"	11	A cottage.
Eden - - -	"	4	A farmhouse, &c.
East Kildavie - -	"	"	An old farmhouse.
Feochaig - - -	CCLXIII.	10	A farmhouse, &c.
Feorlan - - -	CCLXV.	9	A shepherd's house.
Glenmucklach - -	CCLXII.	16	A farmsteading.
Giant's Chair - -	CCLXIII.	10	A rocky pinnacle.
Gartnageach - -	"	13	A farmsteading
Gartvaigh - - -	CCLXV.	6	A farmhouse, &c.
Glemanuil - - -	"	9	A shepherd's house.
High Gartloskan - -	CCLXII.	11	A farmsteading.
High Ballivianan - -	CCLXV.	2	A cothouse.
High Cattadle - -	"	3	A farmhouse, &c.
High Gartvain - -	"	6	A dwelling house, &c.
High Keil - - -	"	7	A farmhouse, &c.
High Brunerican - -	"	8	A farmhouse, &c.
Inishroil - - -	"	7	A cothouse.

Name of Place.	No. of Sheet.		Descriptive Remarks.
	6-inch scale.	25·344-inch scale.	
Kerafuar - - -	CCLXII.	7	A cothouse.
Knockstapplebeg - -	,,	11	A farmsteading.
Kerranbeg - - -	,,	12	A dwelling house.
Knockstapplemore - -	,,	15	A farmsteading.
Keramenach - -	CCLXV.	1	A dwelling house.
Keprigan - - -	,,	3	A farmhouse, &c.
Kilblaan - - -	,,	4	A farmhouse, &c.
Keil - - -	,,	7	A dwelling house.
Kilmashanachan - -	,,	8	A farmhouse, &c.
Kilbride - - -	,,	,,	A cothouse.
Keilpoint - - -	,,	10	A cottage.
Laigh Gartloskan - -	CCLXII.	11	Dwelling houses.
Low Glenadale - -	,,	13	A farmsteading.
Low Ballivianan - -	CCLXV.	2	A cothouse.
Lailt - - -	,,	,,	An old farmhouse.
Low Cattadle - -	,,	,,	A farmhouse, &c.
Lephingaver - -	,,	,,	A cottage.
Langholm Kildavie -	,,	4	An old farmhouse.
Lephenstrath Bridge -	,,	6	Dwelling houses.
Laigh Gartvain - -	,,	,,	A farmhouse, &c.
Lephenstrath - -	,,	,,	A dwelling house.
Lephenstrath Farm -	,,	,,	
Low Brunerican - -	,,	7	A farmhouse, &c.
Little Polliwilline - -	CCLXVI.	1	An old farmhouse.
Machrimorewill - -	CCLXV.	3	A farmhouse, &c.
Manse - - -	,,	,,	
Machribeg - - -	,,	7	A farmhouse, &c.
Machrimore Mill (corn) -	,,	8	
Macharioch Farm - -	CCLXVI.	1	
Macharioch - -	,,	,,	A dwelling house.
North Kilirvan - -	CCLXII.	11	Cothouses.
North Carrine - -	CCLXV.	2	A farmhouse, &c.
North Machrimore -	,,	3	An old farmhouse.
Ormsary - - -	,,	2	A farmhouse, &c.
Pointhouse - - -	CCLXII.	15	A dwelling house.
Pennyland Mill - -	CCLXV.	4	A farmhouse, &c.
Penuysearach - -	,,	8	A farmhouse, &c.
Polliwilline Shoreton -	CCLXVI.	1	An old farmhouse.
South Kilirvan - -	CCLXII.	15	A farmsteading.
Sheanachie - -	CCLXIII.	10	A dwelling house.
South Carrine - -	CCLXV.	6	A farmhouse, &c.
South Machrimore - -	,,	7	A farmhouse, &c.
Southend - - -	,,	,,	A village.
Tigh-an-fhraoich - -	CCLXII.	11	A cothouse.
Upper Glenmucklach -	,,	12	A cothouse.
Upper Gartvain - -	CCLXV.	3	A cothouse.
West Kildavie - -	,,	4	An old farmhouse.
West Machrimore - -	,,	7	A farmhouse, &c.
West Polliwilline - -	CCLXVI.	1	An old farmhouse.

LONDON:
Printed by George E. Eyre and William Spottiswoode,
Printers to the Queen's most Excellent Majesty.
For Her Majesty's Stationery Office.

PARISH OF SOUTH RONALDSAY,

IN THE

COUNTY OF ORKNEY AND SHETLAND—
(ORKNEY).

Price Three Shillings.

Th
grou
whic
1·00
Th
shee

D

OR

PAR



The heavy lines
The light lines
The Roman nun
The Roman nun

The Pla

EXPLANATORY REMARKS.

The Scale of the Parish Plans is the 1-2500th of the actual length on the ground, and is equal to 25·344 inches to a mile, or 3·157 chains to an inch, which is very approximately equal to one square inch to one acre, the square of 1·0018 inch being equal to one acre.

The length of each sheet is 1½ miles, and the breadth 1 mile, the area of each sheet is therefore 960 acres.

Each enclosure has a reference number to the area which is given in this Book; in the case of towns and large villages encircled by a red band, one number and area only are given for the portion within the red band, unless they are contained in more than one parish, in which case a number is given for the portion included in each parish.

The Braces [⌒] on the plans are to indicate that the spaces so braced are included under the same reference number.

The Altitudes in feet above the Mean Level of the Sea are written thus —*31·4*.

The Scale of the County Plans is 6 inches to a mile, and each sheet contains 16 sheets of the Parish Plans. There is therefore a double reference number to each sheet of the Parish Plans, as VI. 9., the first number referring to the County Plans, the second number to the Parish Plans.

The dimensions of the sheets on the Six-inch scale being four miles by six miles the area is twenty-four square miles, equal to 15,360 acres.

The following are the characters employed on the Ordnance Plans on the Scales of 1–2500, and 6 inches to a mile :—

County Names	C	Hundreds or Wards	H
Parishes, Ancient or Mother	P	Civil Parishes or Townships	*T*
Extra Parochial	E	Division of Townships	*T*

Municipal Wards ..... W

Antiquities ..... { ROMAN / Druidical or Saxon / Norman or Subsequent

The descriptions of the boundaries are shown by the following initials :—

Centre of Stream	*C.S.*	Centre of Fence	*C.F.*
Centre of Road	*C.R.*	Top of Cop	*T.C.*
Side of Stream or Drain	*S.S.* or *S.D.*	Centre of Wall	*C.W.*
Root of Hedge	*R.H.*	Defaced	*Def.*
Face of Wall	*F.W.*	Track of Stream	*T.S.*

Undefined ..... *Und.*

Where a change occurs in the boundaries, the symbol [o—o] is used to show the part at which the change takes place.

N.B.—The areas are computed to the centre of fence, or other boundary of enclosure, except in the following cases :—

(1.) When the fence or other boundary is also the boundary of a Parish or other Civil Division, which does not follow the centre of the fence, the area is calculated to the Parish or other boundary, and not to the centre.

(2.) The fences, &c., bounding either side of a railway are included wholly within its area.

N.B.—To convert Decimal Fractions of an Acre into Roods and Perches, multiply the decimal first by 4 and then by 40, preserving the same number of decimals in the product.

Examples—

			Acres.				Acres.
			633·357				527·013
			4				4
			1·428				·052
			40				40
A.	R.	P.	17·120	A.	R.	P.	2·080
633	1	17		527	0	2	

TABLE

FOR CONVERTING DECIMAL PARTS OF AN ACRE INTO ROODS AND PERCHES.

Perch.	0 Rood.	1 Rood.	2 Roods.	3 Roods.	Perch.	0Rood.	1 Rood.	2 Roods.	3 Roods.
0	·000	·250	·500	·750	21	·131	·381	·631	·881
1	·006	·256	·506	·756	22	·137	·387	·637	·887
2	·012	·262	·512	·762	23	.144	·394	·644	·894
3	·019	·269	·519	·769	24	·150	·400	·650	·900
4	·025	·275	·525	·775	25	·156	·406	·656	·906
5	·031	·281	·531	·781	26	·162	·412	·662	·912
6	·037	·287	·537	·787	27	·169	·419	·669	·919
7	·044	·294	·544	·794	28	·175	·425	·675	·925
8	·050	·300	·550	·800	29	·181	·431	·681	·931
9	·056	·306	·556	·806	30	·187	·437	·687	·937
10	·062	·312	·562	·812	31	·194	·444	·694	·944
11	·069	·319	·569	·819	32	·200	·450	·700	·950
12	·075	·325	·575	·825	33	·206	·456	·706	·956
13	·081	·331	·581	.831	34	·212	·462	·712	·962
14	·087	·337	·587	·837	35	·219	·469	·719	·969
15	·094	·344	·594	·844	36	·225	·475	·725	·975
16	·100	·350	·600	·850	37	·231	·481	·731	·981
17	·106	·356	·606	·856	38	·237	·487	·737	·987
18	.112	·362	·612	·862	39	·244	·494	·744	·994
19	·119	·369	·619	·869	40	·250	·500	·750	1·000
20	·125	·375	·625	·875					

PARISH OF SOUTH RONALDSAY,

IN THE

COUNTY OF ORKNEY AND SHETLAND—(ORKNEY).

HUNDA.

No. of Sheet and Plan and No. on Plan.	Area in Acres.
Sheet CXX. 3:—	
1	·331
Sheet CXX. 6:—	
2	191·214
3	2·633
4	2·280
Sheet CXX. 6:— (*cont*[d].)	
5	·657
Sheet CXX. 7:—	
6	4·448
7	·756
8	·634
Sheet CXX. 7:— (*cont*[d].)	
9	·146
Area numbered	203·099
Foreshore -	54·155
Area of Hunda	257·254

BURRAY.

No. of Sheet and Plan and No. on Plan.	Area in Acres.
Sheet CXX. 3:—	
9a	·766
10	·857
11	1·289
12	·867
Sheet CXX. 4:—	
13	1·236
14	2·617
15	19·502
16	2·821
17	1·567
18	18·670
19	·779
20	39·425
21	1·032
22	·576
23	·722
24	·964
25	3·516
26	114·869
27	·222
28	184·961
Sheet CXX. 4:— (*cont*[d].)	
29	21·193
30	16·559
31	·653
32	2·743
33	17·799
34	19·436
35	21·137
Sheet CXXI. 1:—	
36	7·473
37	9·351
38	6·828
39	·758
40	15·680
Sheet CXX. 7:—	
41	·334
42	2·148
43	·298
44	·199
45	·659
46	595·801
Sheet CXX. 7:— (*cont*[d].)	
47	1·372
48	·336
49	10·249
50	·497
51	2·076
52	·173
53	2·294
54	·211
55	·624
56	2·278
57	·737
58	1·633
58a	·188
59	1·813
60	·594
61	4·961
62	9·043
63	1·498
64	20·086
65	14·696
66	·967
67	·840

No. of Sheet and Plan and No. on Plan.	Area in Acres.	No. of Sheet and Plan and No. on Plan.	Area in Acres.	No. of Sheet and Plan and No. on Plan.	Area in Acres.
Sheet CXX. 7:—		Sheet CXX. 8:—		Sheet CXX. 8:—	
(*contd.*) 68	·367	(*contd.*) 115	22·399	(*contd.*) 165	14·897
69	1·204	116	1·340	166	3·567
70	1·100	117	1·380	167	2·948
71	1·310	118	5·195	168	·823
72	·268	119	·711	169	1·417
		120	1·697	170	5·164
Sheet CXX. 8:—		121	·229	171	·134
73	4·265	122	4·894	172	·923
74	1·408	123	2·386	173	3·812
75	·479	124	2·702	174	·244
76	·146	125	1·453	175	·639
77	1·382	126	6·008	176	4·426
78	·357	127	4·212	177	1·721
79	·221	128	4·279	178	2·014
80	1·125	129	1·585	179	2·223
81	4·610	130	5·385	180	1·902
81a	·530	131	·264	181	2·721
82	8·823	132	1·397	182	1·502
83	·762	133	1·952	183	1·382
84	6·185	134	·114	183a	·581
85	4·326	135	1·491	184	6·395
86	3·819	136	·440	185	6·427
87	15·063	137	6·623	186	4·419
88	18·235	138	3·446	187	·835
89	19·112	139	6·217	188	·169
90	·581	140	1·146	189	5·505
91	·774	141	10·030	190	·401
92	1·886	142	·240	191	·172
93	1·045	143	2·657	192	·198
94	3·451	144	·561	193	·882
95	2·154	145	10·117	194	2·191
96	6·991	146	·156	195	2·239
97	6·083	147	3·248	196	·383
98	2·758	148	2·779	197	1·105
98a	·410	149	4·032	198	·221
99	13·137	150	6·796	199	·636
100	1·591	151	·154	200	·645
101	3·594	152	8·056	201	1·027
102	3·750	153	1·486	202	·240
103	·298	154	8·549	203	1·643
104	·714	155	·956	204	1·849
105	·394	155a	·156	205	1·349
106	14·548	156	6·116	206	·382
107	·401	157	9·358	207	5·706
108	·198	158	12·200	208	·805
109	·617	159	26·163	209	2·313
110	2·154	160	11·838	210	·152
111	1·753	161	12·317	211	1·541
112	·366	162	·214	212	10 281
113	9·788	163	13·820	213	11·452
114	1·725	164	·900	214	·207

No. of Sheet and Plan and No. on Plan.	Area in Acres.
Sheet CXX. 8:—	
(*contd.*) 215	·381
216	48·262
217	1·478
218	1·756
219	·091
220	1·160
221	4·783
222	30·880
223	1·374
224	14·069
225	6·467
226	6·630
227	5·028
228	5·615
228a	4·073
229	3·798
230	1·472
231	·220
232	·450
233	4·571
233a	4·993
234	5·058
235	1·057
236	1·910
237	·748
238	8·170
239	15·908
240	·279
241	·316
242	·846
243	·314
244	11·153
Sheet CXXI. 5:—	
245	14·970
246	7·263
247	6·536
248	·233
249	1·313
250	7·342
251	5·120
252	3·702
253	36·365

No. of Sheet and Plan and No. on Plan.	Area in Acres.
Sheet CXXI. 5:—	
(*contd.*) 254	17·379
255	9·832
256	2·659
257	1·163
258	·757
259	7·770
260	17·456
261	8·027
261a	·871
262	8·850
263	11·376
264	5·210
265	34·224
266	10·199
266a	·508
267	2·456
268	·907
268a	·689
269	1·157
270	68·059
271	·438
272	9·405
273	2·252
Sheet CXX. 11:—	
274	4·698
275	·365
276	·405
277	·487
278	3·892
279	3·294
280	7·983
281	·113
282	1·234
283	2·235
284	·162
Sheet CXX. 12:—	
285	·854
286	·148
287	1·687
288	2·706
289	·253

No. of Sheet and Plan and No. on Plan.	Area in Acres.
Sheet CXX. 12:—	
(*contd.*) 290	4·134
291	2·392
292	·097
293	2·970
294	·096
295	1·324
296	1·246
297	·072
298	·713
299	·682
300	2·936
301	·411
302	·487
303	1·991
304	·706
305	·169
306	·818
307	·237
308	4·519
309	·505
310	·941
311	·512
312	·548
313	1·923
314	8·053
315	4·327
316	4·092
317	2·925
318	·314
319	3·892
320	14·568
321	9·488
322	·590
Sheet CXXI. 9:—	
323	10·360
324	·193
Area numbered	2373·930
Foreshore -	308·772
Area of Burray	2682·702

No. of Sheet and Plan and No. on Plan.	Area in Acres.	No. of Sheet and Plan and No. on Plan.	Area in Acres.	No. of Sheet and Plan and No. on Plan.	Area in Acres.

RECAPITULATION.

2325·647	Land.
25·451	Roads.
22·832	Water.
308·772	Foreshore.
2682·702	Area of Burray.

SOUTH RONALDSAY.

Sheet CXX. 9:—	
325	1·108
326	2·578
327	·131
328	3·298
Sheet CXX. 10:—	
329	1·528
330	9·657
331	3·120
332	·442
333	7·421
334	·320
335	·198
336	11·197
337	1·752
338	2·069
339	·373
340	·275
341	20·386
342	3·346
343	.160
344	1·615
345	·192
346	·331
347	3·833
348	·122
349	1·808
350	·242
351	4·103
352	1·708
353	·260
354	·737
355	3·577
356	·182
Sheet CXX. 10:— (*cont*[d].)	
357	4·733
358	·545
359	·148
360	3·039
361	·431
362	·154
363	·199
Sheet CXX. 11:—	
364	2·020
364a	·796
365	4·011
366	1·271
367	1·105
368	1·470
369	1·994
370	·491
371	1·342
372	1·910
373	·995
374	3·236
375	4·452
376	3·206
377	2·008
378	3·929
379	2·812
380	1·425
381	3·572
381a	·250
382	·292
383	·397
384	·501
385	8·380
386	·414
Sheet CXX. 11:— (*cont*[d].)	
387	·079
388	·808
389	·140
390	2·971
391	4·533
392	·359
393	9·536
394	6·410
395	6·010
396	5·607
397	4·793
398	1·149
399	1·116
400	1·936
401	9·164
402	6·629
403	·813
404	·738
405	5·859
406	1·018
407	43·235
408	2·345
409	1·319
410	2·605
411	22·238
412	2·059
Sheet CXX. 12:—	
413	·158
414	1·083
415	·334
416	·155
417	·561
418	·280

No. of Sheet and Plan and No. on Plan.	Area in Acres.
Sheet CXX. 12:—	
(*contd.*) 419	·471
420	·364
421	4·154
422	·952
423	2·819
424	2·442
425	2·575
426	·271
427	1·260
428	·232
429	·242
430	8·329
431	1·372
432	1·094
433	6·279
434	1·651
435	7·102
436	8·617
437	9·157
438	2·276
439	7·798
440	1·101
441	·376
442	1·100
443	2·323
444	8·379
445	2·616
446	2·319
447	·603
448	·111
449	·173
450	2·212
451	·208
452	·089
453	2·285
454	·100
455	9·859
456	·383
457	·694
458	·670
459	·543
460	·434
461	17·164
462	·538
463	10·281
464	3·425
465	1·658
466	·197
467	9·457
468	·782
469	·309

No. of Sheet and Plan and No. on Plan.	Area in Acres.
Sheet CXX. 12:—	
(*contd.*) 470	3·354
471	3·070
472	8·687
473	·174
474	·161
475	·726
476	9·010
477	3·980
478	2·632
479	·507
480	·380
481	2·811
482	2·673
483	1·942
484	1·027
485	7·373
486	5·081
487	1·132
488	3·707
489	3·575
490	·548
491	3·438
492	3·852
493	·417
494	2·702
495	·424
496	5·592
497	5·767
498	5·997
499	3·642
500	2·070
501	3·803
502	1·694
503	1·616
504	29·545
505	3·602
506	1·327
507	10·336
508	10·031
509	10·067
510	1·206
511	11·942
512	·434
513	1·803
514	·205
515	10·339
516	10·804
517	1·595
518	9·808
519	·804
520	·412

No. of Sheet and Plan and No. on Plan.	Area in Acres.
Sheet CXX. 12:—	
(*contd.*) 521	·220
522	3·426
523	5·467
524	6·856
525	·866
526	3·783
Sheet CXXI. 9:—	
527	1·334
528	6·618
529	·144
Sheet CXX. 13:—	
530	·869
531	1·547
532	2·305
533	7·623
534	·290
535	2·052
536	4·065
537	·491
538	·169
539	2·091
540	·336
541	6·075
542	·350
543	6·243
544	253·203
545	2·671
546	4·753
547	·579
548	1·676
549	3·289
550	5·716
Sheet CXX. 14:—	
551	11·962
552	·586
553	·384
554	·205
555	·447
556	·532
557	·161
558	4·304
559	·603
560	9·978
561	18·062
562	3·122
563	2·974
564	·339
565	1·470

No. of Sheet and Plan and No. on Plan.	Area in Acres.
Sheet CXX. 14:—	
(*contd.*) 566	4·407
567	·515
568	·173
569	·258
570	1·502
571	·154
572	·370
573	·131
574	·240
575	121·678
576	·577
577	6·045
578	·471
579	4·053
580	5·415
581	3·314
582	3·218
583	2·242
584	3·532
585	8·666
586	10·613
587	·941
588	1·537
589	15·065
590	2·515
591	4·671
592	8·738
593	·518
594	·841
595	2·493
596	3·755
597	2·076
598	21·061
599	12·300
600	8·433
601	9·418
602	·872
603	9·775
604	11·766
605	2·887
606	1·429
607	16·758
608	2·473
609	1·333
610	·465
611	2·648
612	28·517
613	·257
614	3·729
615	6·475
616	·150

No. of Sheet and Plan and No. on Plan.	Area in Acres.
Sheet CXX. 14:—	
(*contd.*) 617	9·864
618	·358
619	10·353
620	·388
621	11·600
622	11·347
623	1·051
624	12·270
625	4·348
626	12·367
627	3·849
628	·388
629	6·255
630	·119
631	7·072
632	1·737
633	12·347
634	12·890
635	·238
636	·616
637	2·498
638	·100
639	2·519
640	2·606
641	6·716
642	9·550
643	3·763
644	·509
645	1·937
646	1·917
647	15·639
648	13·337
649	·354
650	10·526
651	4·943
652	·340
653	·348
654	7·238
Sheet CXX. 15:—	
655	1·702
656	4·042
656a	5·567
657	1·199
658	4·946
659	·418
660	4·716
661	1·818
662	·646
663	3·130
664	·189

No. of Sheet and Plan and No. on Plan.	Area in Acres.
Sheet CXX. 15:—	
(*contd.*) 665	1·373
666	2·255
667	2·710
668	1·623
669	1·388
670	5·783
671	·759
671a	·265
672	3·391
673	1·983
674	1·460
675	13·809
676	6·778
677	·176
678	·867
679	5·140
680	3·362
681	·301
682	·652
683	1·756
684	33·462
685	·643
686	·710
687	·661
687a	·212
688	48·021
689	44·306
690	2·188
691	5·570
691a	1·008
692	9·596
693	·302
694	·423
695	1·083
696	7·408
697	7·626
698	9·965
699	6·543
700	9·964
701	·869
702	9·394
703	1·849
704	1·881
705	·701
706	·198
707	·850
708	1·847
709	·371
710	·973
711	·656
712	9·308

No. of Sheet and Plan and No. on Plan.	Area in Acres.	No. of Sheet and Plan and No. on Plan.	Area in Acres.	No. of Sheet and Plan and No. on Plan.	Area in Acres.
Sheet CXX. 15:—		Sheet CXX. 15:—		Sheet CXX. 15:—	
(*cont*d.) 713	·385	(*cont*d.) 764	·212	(*cont*d.) 815	·344
714	·870	765	·300	816	·306
715	5·075	766	1·766	817	·400
716	3·135	767	3·271	818	4·909
717	7·599	768	14·208	819	·465
718	·298	769	5·077	820	1·457
719	·559	770	·950	821	3·296
720	9·305	771	·998	822	1·168
721	21·296	772	·955	823	1·153
722	1·049	773	1·038	824	6·399
723	·477	774	·776	825	2·040
724	·423	775	1·080	826	·302
725	5·113	776	·547	827	1·857
726	4·006	777	1·375	828	·157
727	3·670	778	1·654	829	1·100
728	1·571	779	·637	830	1·461
729	2·714	780	11·335	831	2·650
730	·584	781	2·848	832	2·889
731	3·365	782	·813	832a	2·500
732	·485	783	1·365	833	2·556
733	8·560	784	3·706	834	3·733
734	8·829	785	·809	835	4·131
735	·592	786	·184	836	10·302
736	7·223	787	·754	837	6·781
737	2·408	788	·348	838	2·790
738	1·426	789	·349	839	8·805
739	1·791	790	1·546	840	·433
740	·701	791	1·857	841	3 377
741	1·350	792	1·742	842	748
742	·426	793	7·255	843	5·775
743	5·722	794	·933	844	3·828
744	1·557	795	3·124	845	·452
745	16·941	796	·148	846	·594
746	1·306	797	4·561	847	·561
747	4·419	798	4·010	848	1·112
748	·804	799	1·698	849	2·408
749	·383	800	11·630	850	1·823
750	·812	801	8·699	851	2·510
751	3·600	802	6·640	852	·360
752	1·531	803	·108	853	3·749
753	1·568	804	·561	854	8·943
754	·547	805	·330	855	8·896
755	2·015	806	·644	856	5·771
756	6·286	807	1·767	857	·445
757	1·925	808	1·281	858	12·658
758	3·892	809	·972	859	7·849
759	·472	810	3·006	860	7·772
760	3·051	811	1·094	861	1·200
761	5·203	812	·649	862	7·172
762	2·294	813	4·962	863	6·654
763	2·226	814	·113	864	·372

No. of Sheet and Plan and No. on Plan.	Area in Acres.	No. of Sheet and Plan and No. on Plan.	Area in Acres.	No. of Sheet and Plan and No. on Plan.	Area in Acres.
Sheet CXX. 15 :—		Sheet CXX. 16 :—		Sheet CXX. 16 :—	
(*cont*d.) 865	8·869	(*cont*d.) 914	4·602	(*cont*d.) 963	·975
866	7·888	915	·428	964	10·842
867	9·486	916	·271	965	5·057
868	4·541	917	·617	966	6·198
869	7·803	917a	·436	967	1·601
870	·500	918	3·439	968	·820
871	·885	919	·405	969	1·646
872	2·569	920	1·172	970	32·060
873	1·369	921	1·103	971	14·273
874	8·844	922	2·496	972	1·153
875	13·614	923	·350	973	1·401
876	6·766	924	4·357	974	10·889
877	·502	925	1·269	975	1·019
878	1·803	926	5·650	976	41·287
879	2·327	927	19·051	977	1·875
880	4·824	928	·958	978	·147
881	5·868	929	2·202	979	·110
		930	2·263	980	·803
Sheet CXX. 16 :—		931	14·130	981	2·271
882	1·544	932	17·688	982	1·188
883	47·875	933	8·621	983	·220
884	1·388	934	·945	984	1·601
885	27·084	935	·949	985	·719
886	2·104	936	·134	986	3·964
887	4·588	937	3·577	987	1·122
888	1·425	938	3·223	988	4·559
889	9·578	939	1·873	989	1·307
890	2·309	940	7·757	990	·299
891	7·099	941	3·941	991	7·553
892	·703	942	6·002	992	2·922
893	·484	943	4·378	993	1·661
894	20·208	944	45·780	994	5·651
895	·740	944a	8·552	995	6·324
896	12·568	945	·086	996	3·347
897	6·775	946	·737	997	2·038
898	3·002	947	4·227	998	2·026
899	·729	948	·182	999	2·368
900	11·014	949	·332	1000	·883
901	·341	950	7·996	1001	1·927
902	6·700	951	·477	1002	.371
903	·690	952	2·735	1003	.509
904	2·656	953	38·629	1004	·417
905	1·763	954	3·300	1005	·158
906	1·821	955	·272	1006	·464
907	1·814	956	3·041	1007	2·348
908	2·602	957	3·523	1008	1·764
909	·592	958	·146	1009	2·299
910	4·468	959	·431	1010	3·864
911	4·631	960	2·332	1011	6·346
912	·147	961	1·460	1012	2·084
913	1·632	962	·454	1013	2·154

No. of Sheet and Plan and No. on Plan.	Area in Acres.
Sheet CXX. 16:—	
(*contd.*) 1014	5·029
1015	1·453
1016	485·432
1017	·293
1018	·486
1019	2·367
1020	1·316
1021	·912
1022	·524
1023	3·106
1024	2·060
Sheet CXXI. 13:—	
1025	7·378
1026	·216
1027	5·596
1028	3·687
1029	3·967
1030	·108
1031	1·047
1032	9·132
Sheet CXXIV. 1:—	
1033	3·631
1034	·481
1035	2·071
1036	1·594
1037	135·764
Sheet CXXIV. 2:—	
1038	2·921
1039	2·838
1040	·870
1041	·288
1042	7·700
1043	·437
1044	4·930
1045	·902
1046	1·757
1047	·284
1048	1·052
1049	·100
1050	·420
1051	6·638
1052	1·748
1053	3·093
1054	·166
1055	3·050
1056	2·078
1057	4·402
1058	17·302

No. of Sheet and Plan and No. on Plan.	Area in Acres.
Sheet CXXIV. 2:—	
(*contd.*) 1059	15·955
1060	17·293
1061	12·645
1062	·276
1063	·729
1064	·370
1065	2·908
1066	·308
1067	1·022
1068	3·195
1069	2·209
1069a	·594
1070	1·271
1071	·335
1072	1·128
1073	1·733
1074	1·088
1075	·347
1076	6·339
1076a	·908
1077	1·731
1078	1·749
1079	1·217
1079a	·700
1080	1·550
1081	·742
1082	4·905
1083	3·864
1084	2·816
1085	2·810
1086	2·743
1087	·491
1088	2·449
1089	2·733
1090	·887
1091	·518
1092	·854
1093	·626
1094	1·695
1095	·425
1096	·232
1097	2·074
1098	3·376
1099	·638
1100	·617
1101	8·926
1102	4·327
1103	2·483
1104	·391
1105	·293
1106	·186

No. of Sheet and Plan and No. on Plan.	Area in Acres.
Sheet CXXIV. 2:—	
(*contd.*) 1107	·212
1108	·538
1109	2·162
1110	1·829
1111	2·891
1112	6·681
1113	·202
1114	·124
1115	1·469
1116	·413
1117	1·866
1118	18·442
1119	2·802
1120	·468
1121	·508
1122	·244
1123	1·331
1124	·708
1125	1·730
1126	·424
1127	·172
1128	·183
1129	11·468
1130	14·262
1131	1·751
1132	·895
1133	18·464
1134	4·048
1135	4·689
1136	·283
1137	·173
1138	·688
1139	4·506
1140	2·830
1141	2·883
1142	1·755
1143	·341
1144	·124
1145	7·537
1146	·736
1147	4·634
1148	11·197
1149	5·678
1150	4·092
1151	4·779
1152	4·031
1153	·247
1154	2·911
1155	·465
1156	1·153
1157	·903

No. of Sheet and Plan and No. on Plan.	Area in Acres.
Sheet CXXIV. 2:—	
(*contd.*) 1158	4·128
1159	6·852
1160	7·655
1161	8·611
1162	9·154
1163	3·670
1164	4·265
1165	3·090
1166	·441
1167	3·627
1168	·990
1169	·308
1170	6·125
1171	·270
1172	16·962
1173	1·028
1174	1·427
1175	2·120
1176	1·454
1177	2·912
Sheet CXXIV. 3:—	
1178	10·789
1179	10·958
1180	1·862
1181	2·258
1182	8·986
1183	7·651
1184	12·232
1185	1·656
1186	7·958
1187	7·627
1187a	1·570
1188	8·567
1189	1·138
1190	·363
1191	·589
1192	8·472
1193	8·658
1194	·903
1195	2·066
1196	6·444
1197	·568
1198	1·129
1199	1·805
1200	8·190
1201	1·537
1202	1·672
1203	·548
1204	5·604
1205	3·716

No. of Sheet and Plan and No. on Plan.	Area in Acres.
Sheet CXXIV. 3:—	
(*contd.*) 1206	7·593
1207	1·544
1208	2·198
1209	·334
1210	1·245
1211	·704
1212	3·102
1213	4·215
1214	16·799
1215	1·480
1216	10·005
1217	15·109
1218	11·942
1219	31·581
1220	28·197
1220a	24·769
1221	36·522
1222	22·744
1223	23·898
1224	12·737
1225	30·771
1226	·666
1227	·167
1228	255·344
1229	2·478
1230	1·554
1231	1·845
1232	1·984
1233	1·203
1234	·801
1235	1·093
1236	·989
1237	1·135
1238	·574
1239	·992
1240	1·648
1241	·718
1242	2·232
1243	1·215
1244	3·093
1245	4·544
1246	1·613
1247	2·362
1248	9·822
1249	2·229
1250	·604
1251	18·452
1252	1·765
1253	1·282
1254	12·991
1255	1·563

No. of Sheet and Plan and No. on Plan.	Area in Acres.
Sheet CXXIV. 3:—	
(*contd.*) 1256	·758
1257	3·501
1258	5·755
1259	·261
1260	1·633
1261	·725
1262	3·831
1263	34·396
1264	·778
1265	1·567
1266	1·260
1267	9·311
1268	·354
1269	·670
1270	·684
1271	·238
1272	8·375
1273	3·720
1274	2·296
1275	2·775
1276	3·067
1277	5·050
1278	·444
1278a	·470
1279	2·243
1280	6·926
1281	4·665
1282	5·005
1283	7·359
1284	5·952
1285	8·474
1286	·636
1287	1·372
1288	·211
1289	3·588
1290	1·475
1291	3·420
1292	3·168
1293	4·291
1294	7·506
1295	8·231
1296	·398
1297	2·869
1298	·536
1299	2·341
1300	·596
1301	1·176
1302	·797
1303	·871
1304	·941
1305	·454

No. of Sheet and Plan and No. on Plan.	Area in Acres.
Sheet CXXIV. 3:—	
(*contd.*) 1306	4·687
1307	3·890
1308	1·050
1309	23·611
1310	·916
1311	4·378
1312	·878
1313	4·686
1314	2·042
1315	6·724
1316	·408
1317	1·902
1318	·661
1319	·138
1320	4·035
1321	2·716
1322	1·361
1323	·168
1324	5·483
1325	·184
1326	7·143
1327	·672
1328	7·418
Sheet CXXIV. 4:—	
1329	3·786
1330	1·193
1331	1·607
1332	1·002
1333	2·035
1334	·969
1335	1·602
1336	1·016
1337	1·401
1338	·576
1339	2·660
1340	·483
1341	4·523
1342	8·350
1343	8·604
1344	·337
1345	18·700
1346	·667
1347	12·601
1348	12·643
1349	·232
1350	·677
1351	1·959
1352	·951
1353	1·102
1354	1·078

No. of Sheet and Plan and No. on Plan.	Area in Acres.
Sheet CXXIV. 4:—	
(*contd.*) 1355	·557
1356	1·954
1357	1·869
1358	5·063
1359	1·933
1360	·379
1361	·906
1362	11·828
1363	·857
1364	1·744
1365	6·073
1366	6·373
1367	18·182
1368	13·563
1369	2·504
1370	·801
1371	5·701
1372	·755
1373	6·948
1374	5·681
1375	·405
1376	·432
1377	·757
1378	13·569
1379	3·308
1380	6·709
1381	6·769
1382	1·254
1383	4·900
1384	5·515
1385	10·596
1386	8·416
1387	2·897
1388	1·121
1389	4·377
1390	2·136
1391	·190
1392	1·326
1393	15·798
1394	·657
1395	8·389
1396	7·234
1397	7·296
1398	5·182
1399	10·363
1400	·569
1401	·336
1402	6·398
1403	·285
1404	1·665
1405	1·058

No. of Sheet and Plan and No. on Plan.	Area in Acres.
Sheet CXXIV. 4:—	
(*contd.*) 1406	·647
1407	11·690
1408	19·542
1409	·195
Sheet CXXIV. 6:—	
1410	25·621
1411	1·431
1412	1·967
1413	5·866
1414	·189
1415	·734
1416	3·617
1417	·312
1418	1·089
1419	5·499
1420	2·940
1421	·236
1422	·210
1423	·450
1424	·123
1425	3·195
1426	3·497
1427	1·235
1428	6·844
1429	·572
1429a	·288
1430	5·566
1431	·642
1432	·293
1433	4·004
1434	10·067
1435	·623
1436	2·512
1437	1·022
1438	6·693
1439	10·231
1440	5·600
1441	·162
1442	3·408
1443	·180
1444	·509
1445	·781
1446	·122
1447	1·215
1448	4·137
1449	·537
1450	1·818
1451	·262
1452	9·281
1453	1·278

No. of Sheet and Plan and No. on Plan.	Area in Acres.
Sheet CXXIV. 6:—	
(*contd.*) 1454	·114
1455	1·300
1456	2·599
1457	1·975
1458	·618
1459	1·332
1460	·595
1461	3·229
1462	2·252
1463	·584
1464	1·060
1465	·303
1466	·826
1467	2·327
1468	3·587
1469	1·449
1470	1·644
1471	1·865
1472	·790
1473	·910
1474	464·992
1475	1·114
1476	·451
1477	2·502
1478	·529
1479	8·534
1480	5·394
1481	·933
1481a	1·300
1482	11·584
1483	·318
1484	·182
1485	·589
1486	1·015
1487	1·230
1488	·210
1489	1·132
1490	1·348
1490a	·914
1491	·620
1492	2·557
1493	2·669
1494	·279
1494a	·454
1495	11·827
1495a	·324
1496	2·097
1497	1·873
1498	2·956
1499	1·586
1500	3·445

No. of Sheet and Plan and No. on Plan.	Area in Acres.
Sheet CXXIV. 6:—	
(*contd.*) 1501	1·907
1502	9·051
1503	5·475
Sheet CXXIV. 7:—	
1504	5·582
1505	·446
1506	·573
1507	1·064
1508	4·878
1509	1·880
1510	1·919
1511	1·160
1512	·650
1513	1·285
1514	1·279
1515	1·984
1516	6·509
1517	4·429
1518	1·274
1519	1·987
1520	2·226
1521	2·223
1522	4·564
1523	2·580
1524	·113
1525	·973
1526	·298
1527	4·895
1527a	·486
1528	·424
1529	4·580
1530	·481
1530a	·397
1531	1·036
1532	2·908
1533	·818
1534	1·785
1535	1·678
1536	1·149
1537	4·467
1538	4·871
1539	·222
1540	1·100
1541	7·240
1542	·315
1543	·736
1544	1·833
1545	·177
1546	13·701
1547	6·669

No. of Sheet and Plan and No. on Plan.	Area in Acres.
Sheet CXXIV. 7:—	
(*contd.*) 1548	6·773
1549	7·179
1550	·218
1551	·867
1552	7·249
1553	·229
1554	6·755
1555	6·086
1556	·639
1557	7·300
1558	6·371
1559	5·190
1560	9·757
1561	4·719
1562	2·144
1563	3·028
1564	·596
1565	·669
1566	6·717
1567	1·696
1568	·206
1569	2·622
1570	4·925
1571	1·871
1572	1·870
1573	·451
1574	4·763
1575	5·006
1575a	1·219
1576	·983
1577	4·746
1578	·887
1579	·620
1580	2·963
1581	1·468
1581a	·409
1582	·991
1583	5·634
1584	1·249
1585	·295
1586	1·598
1587	1·562
1588	·250
1589	1·116
1590	6·689
1591	3·411
1592	1·536
1593	1·864
1594	·410
1595	1·451
1596	1·890

No. of Sheet and Plan and No. on Plan.	Area in Acres.
Sheet CXXIV. 7:—	
(*contd.*) 1596a	1·257
1597	1·470
1598	·243
1599	·253
1600	2·339
1601	·825
1602	·872
1603	2·531
1604	·582
1605	2·061
1606	7·196
1607	7·347
1608	5·866
1609	·864
1610	1·307
1611	5·614
1612	·412
1613	·720
1614	1·764
1615	·260
1616	·352
1617	1·120
1618	1·189
1619	1·426
1620	2·333
1621	·577
1622	5·097
1623	1·349
1624	2·963
1625	2·444
1626	1·177
1627	1·197
1628	1·134
1629	·610
1630	1·097
1631	·596
1632	2·735
1633	10·648
1634	·752
1635	1·086
1636	9·545
1637	·696
1638	·740
1639	3·629
1640	3·413
1641	2·577
1642	·203
1643	·526
1644	1·184
1645	3·472
1646	·452

No. of Sheet and Plan and No. on Plan.	Area in Acres.
Sheet CXXIV. 7:—	
(*contd.*) 1647	8·186
1648	10·041
1649	2·537
1650	2·457
1651	8·994
1652	·310
1653	1·313
1654	8·087
1655	·396
1656	12·149
1657	1·936
1658	2·361
1659	5·368
1660	·504
1661	3·575
1662	·695
1663	9·695
1664	4·741
1665	4·985
1666	2·105
1667	1·950
1668	9·897
1669	2·656
1670	1·015
1671	1·596
1672	4 695
1673	1·372
1674	·414
1675	8·170
1675a	4·614
1676	1·014
1677	1·046
1678	42·526
1679	5·315
1680	·708
1681	4·811
1682	11·567
1683	4·250
1684	2·502
1685	13·319
1686	3·603
1687	4·390
1688	1·408
1689	9·863
1690	7·842
1691	·509
1692	·534
1693	5·640
1694	·717
1695	1·131
1696	3·645

No. of Sheet and Plan and No. on Plan.	Area in Acres.
Sheet CXXIV. 7:—	
(*contd.*) 1697	·476
1698	·986
1699	1·872
1700	1·739
1701	2·003
1702	12·970
1703	2·064
1704	1·163
1705	5·960
1706	1·116
1707	4·328
1708	3·785
1709	8·095
1710	·173
1711	5·265
1712	·334
1713	4·501
1714	5·755
1715	1·292
1716	3·670
1716a	1·042
1717	2·399
1718	3·929
1719	·823
1720	1·710
1721	·553
1722	1·303
1723	2·646
1724	5·668
1725	·795
1726	2·755
1727	·656
1728	·477
1729	1·753
1730	3·662
1731	6·530
1732	9·102
1733	·274
1734	·096
1735	8·898
Sheet CXXIV. 8:—	
1736	7·477
1737	14·026
1738	2·688
1739	2·798
1740	45·338
1741	2·786
1742	·216
1743	4.798
1744	4·032

No. of Sheet and Plan and No. on Plan.	Area in Acres.
Sheet CXXIV. 8:—	
(*cont*d.) 1745	4·110
1746	4·013
1747	4·553
1747a	·304
1748	3·983
1749	·604
1750	7·075
1751	5·990
1752	5·955
1753	3·085
1754	2·030
Sheet CXXIV. 10:—	
1755	·110
1756	·698
1757	2·868
1758	5·413
1759	4·846
1760	9·589
1761	4·172
1762	·598
1763	·704
1764	3·213
1765	·429
1766	14·477
1767	30·053
1768	11·090
1769	1·679
1770	1·161
1771	·170
1772	1·213
1773	1·258
1774	·717
1775	·823
1776	2·818
1777	·362
1778	3·710
1779	2·415
1780	3·376
1781	2·167
1782	18·142
1783	1·200
1784	20·131
1784a	1·215
1785	·762
1786	1·771
1787	1·630
Sheet CXXIV. 11:—	
1788	4·182
1789	3·947

No. of Sheet and Plan and No. on Plan.	Area in Acres.
Sheet CXXIV. 11:—	
(*cont*d.) 1790	·496
1791	5·868
1792	6·174
1793	1·191
1794	5·397
1795	2·809
1796	16·583
1797	2·938
1798	·873
1799	3·975
1800	19·588
1801	1·520
1802	·145
1803	1·600
1804	1·005
1805	·389
1806	2·478
1807	·742
1808	·872
1809	·121
1810	·184
1811	1·630
1812	2·300
1813	3·361
1814	·249
1815	·650
1816	1·488
1817	1·098
1818	·112
1819	2·894
1820	10·056
1821	1·874
1822	1·794
1823	1·490
1824	7·683
1825	·621
1826	1·781
1827	4·989
1828	13·042
1829	1·261
1830	·901
1831	1·753
1832	1·273
1833	2·338
1834	2·086
1835	4·816
1836	1·299
1837	1·141
1838	3·218
1839	2·345
1840	1·129

No. of Sheet and Plan and No. on Plan.	Area in Acres.
Sheet CXXIV. 11:—	
(*cont*d.) 1841	5·403
1842	4·501
1843	1·709
1844	2·563
1845	2·132
1846	7·464
1847	2·822
1848	2·825
1849	2·820
1850	5·325
1851	2·007
1852	2·781
1853	1·741
1854	10·962
1855	·362
1856	2·380
1857	10·002
1858	·941
1859	·755
1860	1·955
1861	1·494
1862	3·202
1863	1·599
1864	1·629
1865	3·218
1866	·222
1867	1·576
1868	2·174
1869	·265
1870	2·529
1871	2·635
1872	1·323
1873	1·545
1874	1·369
1875	1·158
1876	1·199
1877	1·402
1878	·364
1879	·889
1880	·532
1881	1·725
1882	·900
1883	1·059
1884	1·787
1885	865·435
1886	1·792
1887	2·307
1888	1·457
1889	·238
1890	1·263
1891	1·241

No. of Sheet and Plan and No. on Plan.	Area in Acres.
Sheet CXXIV. 11:—	
(*contd.*) 1892	·133
1893	·529
1894	·198
1895	1·053
1896	·900
1897	4·340
1898	3·652
1899	·555
1900	1·924
1901	·686
1902	2·165
1903	1·206
1904	·457
1905	6·379
1906	·452
1907	11·264
1908	·476
1909	2·274
1910	·392
1911	·495
1912	·357
1913	·267
1914	·295
1915	2·012
1916	·909
1917	·147
1918	1·167
1919	·447
1920	3·192
1921	1·083
1922	·850
1923	5·236
Sheet CXXIV. 12:—	
1924	·654
1925	1·845
1926	·989
1927	·438
1928	3·538
1929	3·576
1930	·379
1931	3·646
1932	3·568
1933	3·658
Sheet CXXIV. 14:—	
1934	·473
1935	·268
1936	·652
1937	·589
1938	·227
Sheet CXXIV. 14:—	
(*contd.*) 1939	1·986
1940	2·930
1941	·247
1942	1·404
1943	·548
1944	·454
1945	2·625
1946	8·526
1947	22·685
1947a	4·498
1948	1·563
1949	·923
1950	7·172
1951	3·964
1952	4·758
1953	7·113
1954	5·374
1955	6·822
1956	5·979
1957	23·960
1958	1·444
Sheet CXXIV. 15:—	
1959	2·630
1960	·350
1961	·766
1962	1·315
1963	10·068
1964	1·282
1965	1·737
1966	4·374
1967	·278
1968	1·477
1969	1·265
1970	·303
1971	1·208
1972	1·433
1973	3·830
1974	5·117
1975	·373
1976	1·029
1977	2·962
1978	1·778
1979	1·595
1980	·495
1981	1·280
1982	2·486
1983	2·188
1984	3·127
1985	·163
1986	4·644
Sheet CXXIV. 15:—	
(*contd.*) 1987	6·053
1988	11·250
1989	7·175
1990	2·972
1991	1·131
1992	4·574
1993	·884
1994	1·546
1995	·525
1996	6·205
1997	3·207
1998	1·501
1999	2·278
2000	2·305
2001	3·488
2002	6·892
2003	2·944
2004	1·919
2005	2·782
2006	1·828
2007	·952
2008	·851
2009	·697
2010	·191
2011	·346
2012	·693
2013	2·055
2014	·409
2015	2·468
2016	1·898
2017	·467
2018	1·861
2019	·752
2020	2·222
2021	3·880
2022	1·113
2023	·901
2024	·747
2025	1·755
2026	·313
2027	·717
2028	324·197
2029	·909
2030	18·019
2031	3·017
2032	·176
2033	3·575
2033a	1·118
2034	3·138
2035	2·442
2036	1·373

No. of Sheet and Plan and No. on Plan.	Area in Acres.	No. of Sheet and Plan and No. on Plan.	Area in Acres.	No. of Sheet and Plan and No. on Plan.	Area in Acres.
Sheet CXXIV. 15 :—		Sheet CXXIV. 15 :—		Sheet CXXIV. 15 :—	
(*contd.*) 2037	2·314	(*contd.*) 2088	3·227	(*contd.*) 2134	4·989
2038	1·307	2089	·483	2135	5·190
2039	2·295	2090	12·025	2136	3·288
2040	·981	2091	2·891	2137	·494
2041	2·393	2092	1·452	2138	2·141
2042	5·401	2093	·824	2139	2·166
2043	3·489	2094	1·333	2140	2·010
2044	1·370	2095	·452	2141	2·452
2045	1·592	2096	5·802	2142	·852
2046	2·870	2097	2·935	2143	2·413
2047	8·555	2098	2·321	2144	·163
2048	1·168	2099	5·750	2145	9·902
2049	1·113	2100	1·607	2146	1·147
2050	7·954	2101	2·580	2146a	·642
2051	2·519	2102	·570	2147	·256
2052	·183	2103	·118	2148	3·486
2053	2·682	2104	6·127	2149	2·105
2054	·915	2105	·155		
2055	1·662	2106	2·617	Sheet CXXVI. 2 :—	
2056	·651	2107	·426	2150	13·347
2057	10·339	2108	·415	2151	·380
2058	6·238	2109	·357	2152	18·277
2059	7·255	2110	4·819	2153	4·101
2060	24·167	2111	·242	2154	16·505
2061	·677	2112	·958	2155	4·087
2062	1·337	2113	·253	2156	·327
2063	·708	2114	·289	2157	·147
2064	·925	2115	·493	2158	·121
2065	4·777	2116	1·265	2159	·177
2066	5·733	2116a	·270	2160	2·252
2067	4·612	2117	·216	2161	1·608
2068	5·707	2117a	·408	2162	1·765
2069	1·546	2118	1·955	2163	2·383
2070	1·220	2118a	·470	2164	1·016
2071	2·458	2119	1·762	2165	4·643
2072	1·525	2119a	·264	2166	·611
2073	·820	2120	2·694	2167	·118
2074	2·365	2120a	·254	2168	·590
2075	3·566	2121	6·452	2169	144·961
2076	3·881	2122	25·423	2170	2·547
2077	16·414	2123	5·541	2170a	6·246
2078	1·225	2124	1·136	2171	·841
2079	1·857	2125	6·967	2172	1·263
2080	5·098	2126	5·820	2173	8·061
2081	3·185	2127	5·759	2174	·256
2082	·582	2128	1·093	2175	10·607
2083	1·102	2129	2·679	2176	·113
2084	2·221	2130	10·643	2177	·280
2085	2 944	2131	·500	2178	·859
2086	4·204	2132	2·009	2179	·769
2087	1·876	2133	5·865	2180	1·814

No. of Sheet and Plan and No. on Plan.	Area in Acres.	No. of Sheet and Plan and No. on Plan.	Area in Acres.	No. of Sheet and Plan and No. on Plan.	Area in Acres.
Sheet CXXVI. 2:—		Sheet CXXVI. 3:—		Sheet CXXVI. 3:—	
(*cont*d.) 2181	1·385	(*cont*d.) 2229	5·573	(*cont*d.) 2279	1·064
2182	3·671	2230	29·855	2280	4·572
2183	5·849	2231	14·339	2280a	2·262
2184	·099	2232	3·253	2281	1·962
2185	41·753	2233	·125	2282	9·582
2186	6·024	2234	1·469	2283	1·979
2187	·621	2235	·705	2284	1·074
2188	12·552	2236	·573	2285	·762
2189	1·361	2237	·662	2286	·909
2190	19·945	2238	32·180	2287	1·783
2191	5·938	2239	7·074	2288	·562
		2240	499	2289	·625
Sheet CXXVI. 3:—		2241	2·491	2290	8·548
2192	3·811	2242	6·407	2291	3·034
2193	7·161	2243	1·903	2292	1·563
2194	·859	2244	2·962	2293	3·077
2195	·741	2245	2·176	2294	·452
2196	·629	2246	·642	2295	.713
2197	·956	2247	·600	2296	5·300
2198	5·433	2248	10·597	2297	17·732
2199	1·280	2249	.506	2298	·567
2200	·596	2250	2·223	2299	10·315
2201	1·961	2251	4·322	2300	8·797
2202	4·389	2252	12·097	2301	3·389
2203	7·926	2253	4·281	2302	1·015
2204	7·860	2254	2·783	2303	2·532
2205	2·550	2255	1·227	2304	2·903
2206	·214	2256	·377	2305	1·565
2207	13·430	2257	3·585	2306	13·440
2208	3·898	2258	·289	2307	·526
2208a	·230	2259	7·538	2308	·288
2209	·153	2259a	·866	2309	1·907
2210	·224	2260	24·056	2310	2·540
2211	74·920	2261	.360	2311	2·185
2212	4·253	2262	5·447	2312	·816
2213	3·483	2263	3·233	2313	1·488
2214	·321	2264	·701	2314	3·110
2215	2·395	2265	·872	2315	·598
2216	4·041	2266	·521	2316	·665
2217	1·200	2267	3·116	2317	·093
2218	·629	2268	·708	2318	2·108
2219	4·548	2269	1·792	2319	1·316
2220	8·583	2270	2·658	2320	1·339
2221	6·623	2271	1·566	2320a	1·475
2222	7·127	2272	1·996	2321	1·392
2223	4·859	2273	·548	2322	1·530
2224	7·654	2274	·174	2323	2·381
2225	·353	2275	3·040	2324	3·995
2226	10·727	2276	5·612	2325	4·003
2227	·574	2277	5·129	2326	1·521
2228	1·058	2278	3·280	2327	·661

No. of Sheet and Plan and No. on Plan.	Area in Acres.
Sheet CXXVI. 3 :—	
(*contd.*) 2328	3·544
2329	·486
2330	4·159
2331	·365
2332	2·214
2333	1·348
2334	·988
2335	2·685
2336	·306
2337	·541
2338	3·011
2339	·465
2340	·621
2341	1·731
2342	2·918
2343	1·147
2344	·542
2345	1·594
2346	3·226
2347	14·231
2348	·104
2349	7·927
2350	1·471
2351	5·949
2352	·527
2353	12·945
2354	1·412
2355	2·858
2356	4·737
2357	2·477
2358	1·301
2359	·743
2360	3·213
2361	2·675
2362	8·525
2363	13·056
2364	12·223
2365	8·520
2366	18·371
2367	·633
2368	15·107
2369	4·717
2370	7·622
2371	·947
2372	25·985
2373	·829
2374	·702
2375	3·490
2376	8·041
2377	4·948
2378	·209
Sheet CXXVI. 3 :—	
(*contd.*) 2379	12·642
2380	2·082
2381	·797
2382	12·061
2383	·871
2384	·887
2385	·465
2386	1·010
2387	·459
2388	·267
2389	3·226
2390	4·333
2391	·516
2392	·437
2393	3·432
2394	2·492
2395	1·161
2396	·727
2397	24·887
2397a	1·330
2398	1·355
2399	·733
2400	1·630
2401	1·899
2402	·772
2403	1·178
2404a	·850
2404	4·434
2404b	·820
2405	3·296
2406	1·542
2407	8·429
2408	·275
Sheet CXXVI. 4 :—	
2409	4·712
2410	98·082
2411	1·196
2412	1·265
2413	3·688
2414	2·649
2415	8·501
2416	·446
2417	4·823
2418	·379
2419	·932
2420	552·769
2421	·220
2422	·411
2423	·563
2424	·137
Sheet CXXVI. 4 :—	
(*contd.*) 2425	1·746
2426	·832
2427	·114
2428	1·563
2429	2·894
Sheet CXXVI. 6 :—	
2430	·474
2431	2·323
2432	18·420
2433	1·009
2434	11·270
Sheet CXXVI. 7 :—	
2435	·330
2436	4·056
2437	9·150
2438	14·216
2439	8·284
2440	17·492
2441	14·504
2442	6·157
2443	1·236
2444	1·081
2445	4·548
2446	·202
2447	9·020
2448	·443
2449	13·074
2450	3·547
2451	·473
2452	3·559
2453	2·074
2454	1·434
2455	·489
2456	2·446
2457	2·443
2458	3·695
2459	·970
2460	14·982
2461	5·329
2462	5·064
2463	·470
2464	7·278
2465	·482
2466	7·324
2467	7·164
2468	·484
2469	7·208
2470	4·453
2471	·225

No. of Sheet and Plan and No. on Plan.	Area in Acres.	No. of Sheet and Plan and No. on Plan.	Area in Acres.	No. of Sheet and Plan and No. on Plan.	Area in Acres.
Sheet CXXVI. 7:—		Sheet CXXVI. 7:—		Sheet CXXVI. 7:—	
(*cont*^{d}.) 2472	9·697	(*cont*^{d}.) 2501	7·339	(*cont*^{d}.) 2530	2·033
2472a	·585	2502	7·340	2531	12·068
2473	·652	2503	7·397	2532	·405
2474	2·593	2504	7·036	2533	2·782
2475	·240	2505	7·221	2534	3·502
2476	2·385	2506	2·688	2535	2·055
2477	·500	2507	2·759		
2478	12·135	2508	8·233	Sheet CXXVI. 8:—	
2479	1·069	2509	7·862	2536	6·444
2480	·185	2509a	8·908	2537	17·874
2481	·066	2510	10·563	2538	1·230
2482	·304	2511	2·946	2539	1·977
2483	7·130	2512	15·661	2540	·970
2484	7·961	2513	10·380	2540a	1·150
2485	11·074	2514	·623	2541	1·185
2486	·818	2515	6·410	2542	·805
2487	16·829	2516	·611	2543	·558
2488	1·447	2517	1·966	2544	·506
2489	4·150	2518	108·339	2545	5·158
2490	1·719	2519	1·236		
2491	2·018	2520	2·714	Area numbered	12215·133
2492	2·103	2521	·999	Village of St. Margaret's Hope (unnumbered) - -	7·950
2493	7·224	2522	3·081	Foreshore -	856·838
2494	3·451	2523	2·496		
2495	14·042	2524	·179	Area of South Ronaldsay -	13079·921
2496	2·388	2525	1·058		
2497	2·179	2526	2·049		
2498	1·636	2527	1·947		
2499	1·753	2528	·235		
2500	7·492	2529	15·409		

RECAPITULATION.

11861·297	Land.
200·180	Roads.
159·002	Water.
2·604	Tidal water.
856·838	Foreshore.
13079·921	Area of South Ronaldsay.

SWONA.

Sheet CXXV. 4:—		Sheet CXXV. 4:—		Sheet CXXVI. 1:—	
2545a	·772	(*cont*^{d}.) 2547	30·143	2549	·792
2546	·374	2548	·351	2550	·184

No. of Sheet and Plan and No. on Plan.	Area in Acres.	No. of Sheet and Plan and No. on Plan.	Area in Acres.	No. of Sheet and Plan and No. on Plan.	Area in Acres.
		Sheet CXXV. 8 :—			
		2551	151·814		
		2552	·170		
		2553	2·284		
		2554	1·000		
		2555	1·822		
		2556	35·414		
		Area numbered	225·120		
		Foreshore -	47·152		
		Area of Swona -	272·272		

RECAPITULATION.

223·128	Land.
1·992	Water.
47·152	Foreshore.
272·272	Area of Swona.

GLIMPS HOLM.

Sheet CXIV. 16 :—		
2557	118·940	
2558	·402	
	119·342	Area numbered.
	44·157	Foreshore.
	163·499	Area of Glimps Holm.

MUCKLE SKERRY.

Sheet CXXVII. :—		
	100·630	
	24·730	Foreshore.
	125·360	Area of Muckle Skerry.

No. of Sheet and Plan and No. on Plan.	Area in Acres.	
		LITTLE SKERRY.
Sheet CXXVII. :—		
	3·930	
	5·420	Foreshore.
	9·350	Area of Little Skerry.

RECAPITULATION.

14836·671	Land.
225·631	Roads.
184·228	Water.
2·604	Tidal water.
1341·224	Foreshore.
16590·358	Total area of the Parish of South Ronaldsay, in the County of Orkney and Shetland—(Orkney).

INDEX TO PLACES

IN THE

PARISH OF SOUTH RONALDSAY.

COUNTY OF ORKNEY AND SHETLAND—(Orkney).

Name of Place.	No. of Sheet. 6-inch scale.	No. of Sheet. 25·344 in. scale.
Aikers - -	CXXIV.	7
Angle Cottage -	CXX.	15
Balaclava - -	,,	16
Ballgreen - -	CXXVI.	7
Bankburn - -	CXX.	15
Banks - -	CXXIV.	2
Banks - -	CXXVI.	7
Barebreck - -	CXX.	16
Barebreck - -	CXXIV.	6
Barswick - -	CXXVI.	2
Berridale - -	CXX.	15
Berston - -	CXXIV.	4
Biggings - -	,,	3
Binniewindows -	CXX.	15
Blanster - -	,,	,,
Blinkbonny - -	,,	8
Blinkbonny - -	CXXIV.	11
Bow - -	CXX.	8
Bow - -	,,	13
Bow - -	CXXIV.	15
Braehead - -	CXX.	,,
Braeland - -	CXXIV.	7
Brain - -	,,	4
Brance - -	CXX.	16
Brandiquoy - -	,,	15
Breckholm - -	,,	8
Breckhouse - -	,,	,,
Brecks - -	,,	16
Brichins - -	,,	12
Broll - -	CXXIV.	15
Brough - -	CXXVI.	7
Bruntland - -	CXX.	8
Burn - -	CXXVI.	7
Burn House -	CXX.	15
Burnside - -	CXXIV.	6
Burnside - -	CXXVI.	3
Burray - -	CXX.	8
Burrowston - -	CXXVI.	3
Burnwick - -	,,	6
Canton - -	CXX.	12
Castle - -	,,	,,
Cauldhame - -	CXXIV.	4
Cavelton - -	,,	3
Cellardyke - -	CXX.	8
Cellardyke - -	CXXIV.	15
Chapelhouse -	CXX.	8
Claybraes - -	,,	15
Cleat - -	CXXVI.	3
Cletts - -	CXXIV.	,,
Clickhimin - -	,,	10
Cloddyhall - -	,,	6
Cloudie - -	CXX.	16
Common of Cara -	,,	15
Common of Kirk -	CXXIV.	11
Commonty - -	,,	7
Cools - -	,,	,,
Cott - -	CXX.	15
Croft - -	CXXIV.	,,
Cronstadt - -	CXX.	16
Crook - -	CXXVI.	2
Crootaing - -	CXX.	10
Crowsnest - -	,,	,,
Cullicks - -	,,	15
Dale - -	CXXIV.	6
Dunbreck - -	CXX.	11
Duncansquoy -	CXXIV.	6
Dundas House -	CXXVI.	3
Duttentown -	,,	,,
Dyke-end - -	CXX.	12
Dyke-end - -	CXXIV.	4
Eastdam - -	,,	3
East Mossetter -	,,	15

Name of Place.	No. of Sheet. 6-inch scale.	No. of Sheet. 25·344 in. scale.
East Swartiquoy -	CXX.	10
England - -	CXXIV.	4
Fairveiw - -	CXX.	10
Farewell - -	"	15
Garth - -	"	"
Gairy - -	CXXIV.	11
Gallowshill -	CXX.	8
Gamonspark -	CXXIV.	11
Gerraquoy - -	CXX.	16
Gill - -	"	11
Gillietrang - -	"	4
Gimps - -	"	16
Glebe - -	CXXVI.	3
Gossigar - -	"	"
Gracegarth -	"	"
Graemston - -	"	"
Greenhowe -	CXXI.	9
Greenquoy -	CXXIV.	15
Greenvale - -	CXX.	8
Greenvale - -	CXXIV.	14
Greenwell -	CXX.	7
Grimness - -	"	16
Grindley - -	CXXVI.	3
Grutha - -	CXX.	12
Grutha - -	"	15
Gunnerhill -	CXXVI.	7
Gutterhall - -	CXXIV.	"
Halcro - -	CXXVI.	3
Hallbreck - -	CXX.	12
Hallbreck -	CXXIV.	6
Hall of Cara -	CXX.	12
Hall of Herston -	CXXIV.	2
Haybreck - -	CXX.	15
Head - -	CXXI.	13
Head - -	CXXIV.	15
Heads - -	CXX.	"
Heatherbreck -	CXXIV.	3
Heathercowspunk	CXX.	8
Herston - -	CXXIV.	2
Hestly - -	"	15
Hetherum - -	CXX.	"
Hilldyke - -	CXXIV.	2
Hillfield - -	CXX.	8
Hillhouse - -	"	"
Hillside - -	"	14
Hilltoft - -	"	8
Holland - -	CXXVI.	3
Honeysgeo - -	CXX.	16

Name of Place.	No. of Sheet. 6-inch scale.	No. of Sheet. 25·344 in. scale.
Hools - -	CXXIV.	6
Hope Hotel -	CXX.	15
Hottit - -	"	16
Housebreck -	"	8
Howatoft - -	CXXIV.	4
Hoxa - -	CXX.	14
Hunda - -	"	6
Inkerman - -	"	16
Isbister - -	CXXVI.	4
Kirk - -	CXXIV.	7
Kirk Cottage -	CXX.	15
Kirkhouse -	CXXIV.	2
Kirkhouse - -	"	4
Kirkiehill - -	"	6
Knockdry - -	CXX.	11
Knockhall - -	"	"
Knoll - -	CXXVI.	3
Ladypark - -	CXXIV.	11
Lally - -	"	4
Leith - -	CXXI.	5
Liddel - -	CXXVI.	7
Liddel Farm -	"	"
Limbo - -	CXX.	16
Linegar - -	"	13
Linklater - -	CXXIV.	15
Links - -	"	6
Little Cellardyke -	CXX.	8
Little Mire - -	CXXIV.	2
Little Ness -	CXXI.	5
Little Stews -	CXXIV.	12
Littlequoy - -	CXX.	7
Littlewart -	"	8
Littlewart Cot -	"	"
Lober - -	"	10
Loch-house - -	"	8
Lochmailing -	CXXVI.	3
Lochmellon -	CXX.	8
Lochside - -	CXXVI.	7
Lookout - -	CXX.	15
Lookout - -	CXXVI.	7
Lower Barswick -	"	2
Lower Braehead -	CXXIV.	7
Lower Crook -	"	3
Lower Newbigging	"	2
Lower Olad -	"	11
Lower Quoydam -	"	6
Lowertown -	CXX.	10
Lurdy - -	"	8

Name of Place.	No. of Sheet. 6-inch scale.	No. of Sheet. 25·344 in. scale.
Lyrawall - -	CXX.	14
Lythe - -	CXXIV.	15
Lythes - -	,,	7
Mayfield - -	CXX.	10
Merrybank -	,,	12
Midtown - -	CXXIV.	2
Millhouse - -	CXX.	8
Millhouse - -	CXXIV.	,,
Mires - -	CXX.	16
Mosshouse -	CXXIV.	3
Mounthooly -	CXX.	15
Mucklehouse -	CXXIV.	7
Mucklehouse -	,,	10
Muckquoy - -	,,	7
Mugar - -	,,	6
Mire - -	,,	2
Nap - -	CXX.	8
Nevhorn - -	CXXIV.	6
Nearhouse -	CXX.	8
Ness - -	CXXI.	5
Nether Braehead -	CXXIV.	7
Netherfaulds -	CXX.	8
Nether Gairy -	CXXIV.	11
Nether Lythes -	,,	7
Nether Schusan -	,,	,,
Newark - -	,,	,,
Newcommon -	,,	6
Newhouse -	,,	7
Newhouse - -	,,	,,
New London -	CXX.	12
Newquoys - -	CXXIV.	11
Newstarlie -	CXX.	12
Newtown - -	CXXIV.	7
North Cara -	CXX.	12
Northfield - -	,,	4
North Flaws -	CXXVI.	3
Northtown -	CXX.	4
Oback - -	CXXIV.	2
Olad - -	,,	6
Old Grutha -	CXX.	12
Osquoy - -	CXXVI.	3
Ourigar - -	CXX.	8
Outlook - -	,,	7
Overfaulds - -	,,	8
Papley - -	CXXIV.	4
Parkhouse - -	CXX.	12
Peterhead - -	,,	8
Pole - -	CXX.	8
Pool - -	,,	16
Purgatory - -	CXXIV.	3
Quindry - -	CXX.	14
Quoyangry -	,,	15
Quoyball - -	CXXIV.	,,
Quoybanks - -	CXX.	12
Quoybanks -	CXXIV.	6
Quoybond - -	,,	11
Quoy - -	,,	6
Quoyeden - -	,,	7
Quoyhorsetter -	,,	3
Quoygreen - -	,,	2
Quoyloo - -	,,	15
Quoynathues -	CXX.	12
Quoyorally - -	CXXIV.	15
Quoys - -	CXXVI.	3
Quoys - -	CXX.	15
Rinebir - -	,,	13
Rockerskail - -	CXXIV.	7
Roeberry - -	CXX.	14
Ronaldsvoe - -	,,	15
Sandwick - -	CXXIV.	11
Schusan - -	,,	3
Scows - -	CXX.	12
Sebastopol -	CXXIV.	4
Sebay - -	,,	2
Serrigar - -	,,	10
Sharnymires -	,,	7
Sheepquoy -	CXX.	,,
Shorehouses -	CXXIV.	10
Shoreside - -	CXX.	12
Shorewindows -	,,	15
Skerpie - -	,,	8
Slap - -	,,	,,
Smiddy - -	,,	16
Smiddybanks -	,,	15
Sorquoy - -	CXXIV.	4
South Cara - -	CXX.	16
South Flaws -	CXXVI.	3
Southtown -	CXX.	8
	CXXI.	5
Springbank -	CXX.	15
Springhouse -	,,	8
Standingstone -	,,	,,
Stane - -	CXXIV.	15
Starlie - -	CXX.	11
Stensigarth - -	CXXIV.	6

Name of Place.	No. of Sheet. 6-inch scale.	No. of Sheet. 25·344 in. scale.
Stews - -	CXXIV.	8
Stonebreck - -	CXX.	12
Stonepark -	"	15
St. Margaret's Hope	"	"
St. Mary's Church	CXXVI.	7
St. Peter's Church	CXXIV.	4
Suckquoy -	"	11
Sutherland - -	CXX.	8
Swannies - -	"	3
Swartiquoy -	"	10
Swona - -	CXXV.	4
Taftnica - -	CXX.	8
Taftshurie - -	"	16
The Hall - -	CXXIV.	15
The Hall - -	CXX.	10
The Quarry -	"	9
Thurrigair - -	CXXVI.	7
Tillydelph - -	CXX.	8
Tofts - -	"	"
Tomison's Charity School - -	CXXVI.	3
Union Bank -	CXX.	15
Upper Berridale -	"	16
Upper Braehead -	CXXIV.	7
Upperbreck -	"	3
Upper Crook -	"	"
Upper Gairy -	CXXIV.	11
Upper Lythes -	"	7
Upper Newbigging	"	2
Upper Olad -	"	11
Upper Quoydam	"	6
Upper Rattley -	"	"
Uppertown - -	CXX.	10
Vensilly - -	CXXIV.	3
Vestlybanks -	CXX.	7
Warebanks - -	"	4
Weddel - -	"	"
Westermill - -	"	8
West Mossetter -	CXXIV.	15
West Quoys -	CXXVI.	3
West Shaird -	CXXIV.	6
Westshore -	CXX.	12
Wheems - -	CXXIV.	4
Whitehouse -	"	3
Whistlebrae -	"	4
Widewall - -	"	2, 3
Windbreck - -	CXX.	15
Windbreck -	CXXVI.	7
Windhall - -	CXX.	8
Windwick- -	CXXIV.	15
Windyknowe -	CXXVI.	3

LONDON:
Printed by George E. Eyre and William Spottiswoode,
Printers to the Queen's most Excellent Majesty.
For Her Majesty's Stationery Office.
[—50.—3/82.]

ORDNANCE SURVEY OF SCOTLAND.

BOOK OF REFERENCE TO THE PLAN

OF THE

PARISH OF SPEYMOUTH,

IN THE

COUNTY OF ELGIN,

CONTAINING 6352·370 ACRES.

MAJOR-GENERAL SIR HENRY JAMES, R.E., F.R.S., F.G.S., &c.,
SUPERINTENDENT OF THE SURVEY.

LONDON:
PRINTED BY GEORGE E. EYRE AND WILLIAM SPOTTISWOODE,
PRINTERS TO THE QUEEN'S MOST EXCELLENT MAJESTY.
FOR HER MAJESTY'S STATIONERY OFFICE.

1872.

Price One Shilling.

[7142.—50.—1/72.]

the
ıtely
.l to

:ach

k.

in-

4.

on-
ıble
the

les

N

Γ

Γ

t

7.
7.
7.
6.
5.

e

ORDNANCE SURVEY OF SCOTLAND

PARISH OF SPEYMOUTH

ELGINSHIRE

INDEX TO THE SHEETS

Published on the Scale of $\frac{1}{2500}$ or 25·344 Inches to a Mile

Scale of this Index One Inch to a Mile

EXPLANATORY REMARKS.

The scale of the Parish Plans is the 1-2500th of the actual length on the ground, and is equal to 25·344 inches to a mile,* which is very approximately equal to one square inch to one acre, the square of 1·0018 inch being equal to one acre.

The length of each sheet is 1½ miles, and the width 1 mile, the area of each sheet is therefore 960 acres.

Each enclosure has a reference number to the area which is given in this Book.

The Braces (ʃ) on the plans are to indicate that the spaces so braced are included under the same reference number.

The Altitudes in feet above the Mean Level of the Sea are written thus—31·4.

The Scale of the Plans of the County is 6 inches to a mile, and each sheet contains the same area as 16 sheets of the Parish Plans. There is therefore a double reference number to each sheet, as VI. 9., the Roman Numerals referring to the County Plans, the Arabic Figures to the Parish Plans.

The following are the characters employed on the Ordnance Plans on the Scales of 1–2500, and 6 inches to a mile :—

County Names	C	Hundreds or Wards	W
Parishes	P	Townships	T
Extra Parochial	E	Division of Townships	T

Antiquities ..... ROMAN / Druidical or Saxon / Norman or Subsequent

The descriptions of the boundaries are shown by the following initials :—

Centre of Stream	*C.S.*	Centre of Fence	*C.F.*
Centre of Road	*C.R.*	Top of Cop	*T.C.*
Side of Stream or Drain	*S.S.* or *S.D.*	Centre of Wall	*C.W.*
Root of Hedge	*R.H.*	Defaced	*Def.*
Face of Wall	*F.W.*	Track of Stream	*T.S.*

Undefined ..... *Und.*

Where a change occurs in the boundaries, the symbol [o—o] is used to show the part at which the change takes place.

* Or 3·157 chains to an inch.

N.B.—To convert Decimal Fractions of an Acre into Roods and Perches, multiply the decimal first by 4 and then by 40, preserving the same number of decimals in the product.

Examples—

	Acres.		Acres.
	633·357		527·013
	4		4
	1·428		·052
	40		40
A. R. P.		A. R. P.	
633 1 17	17·120	527 0 2	2·080

TABLE

FOR CONVERTING DECIMAL PARTS OF AN ACRE INTO ROODS AND PERCHES.

Perch.	0 Rood.	1 Rood.	2 Roods.	3 Roods.	Perch.	0Rood.	1 Rood.	2 Roods.	3 Roods.
0	·000	·250	·500	·750	21	·131	·381	·631	·881
1	·006	·256	·506	·756	22	·137	·387	·637	·887
2	·012	·262	·512	·762	23	·144	·394	·644	·894
3	·019	·269	·519	·769	24	·150	·400	·650	·900
4	·025	·275	·525	·775	25	·156	·406	·656	·906
5	·031	·281	·531	·781	26	·162	·412	·662	·912
6	·037	·287	·537	·787	27	·169	·419	·669	·919
7	·044	·294	·544	·794	28	·175	·425	·675	·925
8	·050	·300	·550	·800	29	·181	·431	·681	·931
9	·056	·306	·556	·806	30	·187	·437	·687	·937
10	·062	·312	·562	·812	31	·194	·444	·694	·944
11	·069	·319	·569	·819	32	·200	·450	·700	·950
12	·075	·325	·575	·825	33	·206	·456	·706	·956
13	·081	·331	·581	·831	34	·212	·462	·712	·962
14	·087	·337	·587	·837	35	·219	·469	·719	·969
15	·094	·344	·594	·844	36	·225	·475	·725	·975
16	·100	·350	·600	·850	37	·231	·481	·731	·981
17	·106	·356	·606	·856	38	·237	·487	·737	·987
18	·112	·362	·612	·862	39	·244	·494	·744	·994
19	·119	·369	·619	·869	40	·250	·500	·750	1·000
20	·125	·375	·625	·875					

PARISH OF SPEYMOUTH,

IN THE

COUNTY OF ELGIN.

No. on Plan.	Area in Acres.	Remarks.	No. on Plan.	Area in Acres.	Remarks.
1	52·564	Arable, &c.	35	2·724	Heathy pasture and trees.
2	·469	Graveyard.			
3	·662	Rough pasture, &c.	36	·871	Embankment, &c.
4	·859	Houses, yards, &c.	37	19·011	Arable, &c.
5	·389	Gardens.	38	2·010	Heathy pasture and trees.
6	·540	Whins.			
7	16·161	Arable, &c.	39	32·695	Arable, &c.
8	·153	House, garden, &c.	40	9·557	Arable, &c.
9	9·208	Wood, &c.	41	·946	Arable.
10	2·911	Rough pasture, trees, &c.	42	·114	Arable.
			43	257·649	Wood, &c.
11	1·118	Rough pasture, &c.	44	·300	Houses, yard, garden, &c.
12	2·784	Rough pasture, &c.			
13	15·671	Arable, &c.	45	11·840	Arable, &c.
14	3·015	Wood, &c.	46	2·147	Arable.
15	29·538	Arable, &c.	47	·190	House, garden, &c.
16	7·916	Arable, &c.	48	1·104	Arable.
17	·079	House, garden, &c.	49	1·946	Rough pasture, trees, &c.
18	·102	Rough pasture.			
19	7·914	Rough pasture, trees, &c.	50	1·323	Arable.
			51	3·925	Wood, &c.
20	1·355	Arable, &c.	52	1·287	Wood.
21	·840	Rough pasture and whins.	53	100·078	Wood, &c.
			54	10·097	Wood, heathy pasture, &c.
22	·082	Road.			
23	·113	Gravel pit.	55	·142	Gravel pit.
24	4·667	Wood, &c.	56	40·687	Arable.
25	1·221	Rough pasture, trees, &c.	57	5·388	Road.
			58	·255	Gravel pit.
26	38·897	Wood, &c.	59	40·105	Arable.
27	·524	Rough pasture, &c.	60	39·933	Arable.
28	7·415	Arable.	61	31·637	Arable.
29	4·166	Arable.	62	16·007	Arable.
30	·439	Arable, &c.	63	10·514	Arable, &c.
31	1·868	Arable.	64	3·635	Arable.
32	6·409	Rough pasture, trees, &c.	65	3·653	Wood.
			66	·554	Rough pasture, &c.
33	9·750	Arable, &c.	67	·916	Road.
34	6·734	Pasture.	68	·174	House, gardens, &c.

No. on Plan.	Area in Acres.	Remarks.
69	4·492	Rough pasture and whins (island).
70	8·153	Wood.
71	·938	Rough pasture, whins, &c.
72	7·151	Road.
73	·498	Arable.
74	·111	Old road.
75	11·058	Arable, &c.
76	4·026	Rough pasture, &c.
77	28·000	Arable.
78	7·221	Arable, &c.
79	·473	Gardens, wood, &c.
80	1·861	Houses, yards, &c.
81	·882	Stackyard.
82	3·353	Arable, &c.
83	·310	Road.
84	31·498	Arable, &c.
85	·756	Rough pasture, &c.
86	·557	Stream.
87	6·312	Wood.
88	4·104	Wood, &c.
89	1·120	Rough pasture, &c.
90	14·309	Rough pasture, &c.
91	2·763	Arable.
92	10·714	Arable, &c.
93	1·478	Houses, yards, garden, &c.
94	·997	Rough pasture, &c.
95	1·061	Mill dam.
96	·746	Rough pasture, &c.
97	·086	House and garden.
98	14·005	Arable, &c.
99	·082	House, garden, &c.
100	36·617	Arable, &c.
101	·760	Wood.
102	98·556	Wood, &c.
103	2·392	Arable, &c.
104	1·770	Arable, &c.
105	·359	Houses, garden, &c.
106	·111	Arable.
107	·204	House, yard, garden, &c.
108	·409	House, garden, &c.
109	2·351	Arable.
110	2·936	Arable, &c.
111	21·991	Arable.
112	·867	Whins, &c.
113	25·773	Arable.
114	1·234	Whins, &c.
115	9·811	Wood, &c.
116	61·907	Wood, &c.
117	·871	Wood, &c.
118	2·810	Wood and rough pasture.
119	1·414	Arable.
120	34·099	Arable.
121	28·929	Arable.
122	28·092	Arable.
123	4·870	Wood.
124	2·607	Arable.
125	2·511	Arable.
126	2·461	Arable.
127	2·575	Arable.
128	2·340	Arable.
129	2·912	Arable.
130	·562	Houses, garden, &c.
131	·407	Houses, garden, &c.
132	·448	House, garden, &c.
133	·429	Houses, garden, &c.
134	·470	House, garden, &c.
135	·472	Houses, garden, &c.
136	2·632	Wood, rough pasture, &c.
137	4·118	Arable and trees.
138	·300	Garden.
139	·836	Houses, wood, yards, &c.
140	16·180	Arable, &c.
141	16·110	Arable.
142	15·308	Arable.
143	·389	House, gardens, &c.
144	·741	Houses, gardens, &c.
145	·752	Houses, gardens, &c.
146	·333	House, garden, &c.
147	·420	Houses, garden, &c.
148	·383	House, garden, &c.
149	·446	Houses, gardens, &c.
150	·433	Houses, gardens, &c.
151	·449	Houses, gardens, &c.
152	1·753	Arable.
153	2·816	Arable, &c.
154	2·262	Arable, &c.
155	2·294	Arable.
156	2·500	Wood.
157	7·240	Wood, &c.
158	·698	Wood.
159	11·299	Rough pasture, &c.
160	24·860	Arable.
161	11·189	Wood, &c.
162	5·939	Wood, rough pasture, &c.
163	9·416	Arable.
164	9·613	Arable.

No. on Plan.	Area in Acres.	Remarks.
165	38·525	Arable.
166	1·662	House, yards, &c.
167	·666	House, wood, garden, &c.
168	·505	Arable.
169	35·215	Arable.
170	12·403	Arable, &c.
171	·519	House, yards, garden, &c.
172	4·419	Arable.
173	6·431	Wood, rough pasture, &c.
174	1·741	Wood, &c.
175	1·986	Arable.
176	2·033	Arable, &c.
177	3·090	Arable, &c.
178	1·111	Wood, &c.
179	4·018	Arable.
180	·358	Houses, yards, garden, &c.
181	·359	Houses, garden, &c.
182	5·389	Road.
183	2·228	Houses, yards, gardens, &c.
184	20·880	Arable.
185	2·381	Arable, &c.
186	7·481	Arable, &c.
187	19·103	Arable, &c.
188	13·607	Wood, &c.
189	19·499	Arable, &c.
190	·201	Pasture.
191	1·340	Houses, yards, gardens, &c.
192	36·829	Arable, &c.
193	·319	Church and yard.
194	69·016	Arable.
195	·784	Garden, &c.
196	11·051	Arable.
197	·727	Houses, yards, gardens, &c.
198	1·086	Houses, yards, &c.
199	·583	Pasture, &c.
200	·691	Wood, &c.
201	·528	Wood.
202	33·307	Rough pasture, &c.
203	5·402	Pasture.
204	2·874	Rough pasture, &c.
205	1·146	Quarry.
206	28·351	Arable.
207	303·649	River Spey, (part of).
208	5·046	Rough pasture and whins (island).
209	6·721	Rough pasture, trees, &c.
210	·911	Road.
211	14·355	Arable.
212	1·822	Wood, &c.
213	5·114	Arable, &c.
214	6·579	Wood, &c.
215	32·602	Arable.
216	·603	Rough pasture, &c.
217	12·423	Wood, &c.
218	·102	House, garden, &c.
219	32·193	Arable, &c.
220	·237	House, garden, &c.
221	·252	Houses, yards, garden, &c.
222	2·697	Arable, &c.
223	7·524	Wood, &c.
224	1·252	Arable, &c.
225	·154	House, garden, &c.
226	3·235	Heathy pasture, &c.
227	·740	Arable, &c.
228	·257	Houses, garden, &c.
229	1·674	Arable.
230	1·073	Road.
231	·227	Garden.
232	·560	Arable.
233	·093	Wood.
234	6·273	Arable, &c.
235	·199	Houses, yard, gardens, &c.
236	·450	Houses, yards, garden, &c.
237	50·379	Arable, &c.
238	38·191	Arable, &c.
239	·939	Road, &c.
240	·419	Arable.
241	1·421	Mill dam.
242	·168	Garden.
243	·295	Rough pasture, &c.
244	20·558	Arable, &c.
245	·044	Arable.
246	·884	Houses, yards, gardens, &c.
247	86·094	Wood, &c.
248	4·948	Arable.
249	1·213	Wood.
250	15·802	Arable.
251	1·758	Wood.
252	18·563	Arable, &c.
253	·857	Wood.
254	3·641	Road.
255	·160	Mill dam.

No. on Plan.	Area in Acres.	Remarks.	No. on Plan.	Area in Acres.	Remarks.
256	1·109	Wood, &c.	303	14·953	Arable.
257	·237	Mill dam.	304	12·350	Wood, &c.
258	·741	Arable, &c.	305	25·509	Arable, &c.
259	·283	Arable, &c.	306	2·875	Arable.
260	1·049	House, wood, garden, &c.	307	5·004	Arable, &c.
			307a	·166	House and garden.
261	1·087	Houses, yards, gardens, &c.	308	12·301	Wood, &c.
			309	14·945	Rough pasture, &c. (island).
262	·791	Wood.			
263	15·043	Arable, &c.	310	·239	House, yard, garden, &c.
264	·915	Wood.			
265	·192	Houses, garden, &c.	311	29·112	Arable.
266	20·357	Arable.	312	26·334	Arable, &c.
267	14·778	Arable, &c.	313	30·936	Arable.
268	72·294	Arable, &c.	314	30·928	Arable.
269	2·307	Brackenord Loch.	315	33·568	Arable.
270	1·410	Rough pasture, &c.	316	9·558	Arable, &c.
271	2·427	Rough pasture, trees, &c.	317	·188	Houses, yard, garden, &c.
272	188·883	Wood, &c.	318	1·492	Arable.
273	23·149	Arable, &c.	319	98·217	Rough pasture, trees, &c.
274	25·803	Wood, &c.			
275	6·639	Wood.	320	·110	Garden.
276	·510	Houses, yards, gardens, &c.	321	3·400	Arable, &c.
			322	·333	House, arable, garden, &c.
277	11·462	Arable, &c.			
278	10·408	Road.	323	1·200	Arable.
279	24·906	Arable.	324	1·601	Arable.
280	17·830	Arable, &c.	325	1·519	Arable.
281	2·116	Houses, gardens, &c.	326	·884	Heathy pasture, &c.
282	·124	House and garden.	327	1·500	Arable.
283	23·233	Arable.	328	·315	Arable.
284	13·586	Arable, &c.	329	16·016	Arable.
285	12·018	Wood, &c.	330	·588	Rough pasture, &c.
286	24·273	Arable, &c.	331	·680	Rough pasture, &c.
287	4·378	Arable, &c.	332	3·232	Rough pasture, &c.
288	2·660	Arable, &c.	333	·970	Arable.
289	2·008	Arable, &c.	334	·865	Houses, yards, garden, &c.
289	·364	Houses, garden, &c.			
290	38·076	Arable, &c.	335	9·116	Arable, &c.
291	25·965	Arable.	336	52·886	Wood, &c.
292	·982	Stackyard, &c.	337	35·344	Wood, &c.
293	·379	Wood, &c.	338	1·029	Arable.
294	·962	Mill dam.	339	·119	Houses, yards, garden, &c.
295	·647	Garden.			
296	·723	Houses, wood, &c.	340	2·690	Wood.
297	1·700	Houses, yards, &c.	341	·291	Arable, house, &c.
298	1·097	Rough pasture, &c.	342	51·992	Arable.
299	·171	House and garden.	343	·884	Rough pasture, &c.
300	35·054	Arable.	344	41·492	Arable, &c.
301	40·752	Arable.	345	20·044	Arable.
302	25·486	Arable.	346	15·269	Arable.

No. on Plan.	Area in Acres.	Remarks.	No. on Plan.	Area in Acres.	Remarks.
347	3·444	Rough pasture, &c.	397	·187	Arable.
348	3·142	Rough pasture, &c.	398	1·016	Stackyard, &c.
349	3·994	Arable, &c.	399	2·009	Arable, &c.
350	·949	Rough pasture, &c.	400	23·047	Arable.
351	·623	Rough pasture, &c.	401	2·354	Wood, &c.
352	51·636	Arable, &c.	402	10·365	Wood.
353	·089	Wood.	403	18·780	Arable.
354	5·496	Wood, &c.	404	28·444	Arable.
355	·179	Road.	405	18·348	Heathy pasture, trees, &c.
356	7·077	Road.			
357	28·753	Wood, &c.	406	4·287	Arable.
358	33·101	Arable.	407	19·573	Arable, &c.
359	22·986	Arable.	408	·271	Houses, yard, garden, &c.
360	26·170	Arable, &c.			
361	·330	Arable, &c.	409	·121	Road.
362	2·808	Road, &c.	410	23·810	Arable.
363	35·751	Arable.	411	4·389	Pasture, &c.
364	21·100	Wood, &c.	412	5·811	Pasture.
365	2·994	Arable, &c.	413	8·066	Heathy pasture, &c.
366	·480	Rough pasture, &c.	414	12·298	Stream.
367	·658	Rough pasture, &c.	415	5·184	Heathy pasture, &c.
368	2·120	Wood.	416	2·900	Pasture.
369	1·071	Wood.	417	19·130	Arable.
370	·556	Wood.	418	·490	Wood.
371	2·062	Wood.	419	23·536	Arable.
372	3·204	Rough pasture, &c.	420	·131	House, yard, gardens, &c.
373	1·969	Rough pasture, &c.			
374	11·813	Arable.	421	26·487	Arable.
375	·217	Wood.	422	26·771	Arable.
376	4·579	Road.	423	26·158	Arable.
377	3·425	Arable.	424	18·438	Arable.
378	15·534	Arable.	425	20·388	Arable.
379	31·176	Arable.	426	·363	Wood.
380	2·165	Pasture.	427	17·237	Arable.
381	·255	Houses, garden, &c.	428	17·670	Arable.
382	7·747	Heathy pasture, &c.	429	1·270	Houses, yards, &c.
383	4·116	Rough pasture, &c.	430	1·052	Houses, yards, garden, &c.
384	3·062	Pasture, &c.			
385	·480	House, gardens, &c.	431	·243	Road.
386	16·788	Highland Railway (part of).	432	·789	House, wood, &c.
			433	·620	Mill dam.
387	·659	Arable, &c.	434	1·176	Road.
388	·233	Mill dam.	434a	1·729	Wood, &c.
389	·418	Garden.	435	1·126	Mill dam.
390	·403	Rough pasture, &c.	436	3·760	Arable.
391	1·557	Pasture.	437	19·153	Arable, &c.
392	2·398	Pasture, wood, &c.	438	24·977	Arable, &c.
393	·207	Mill dam.	439	7·134	Arable.
394	·118	Wood.	440	7·750	Arable.
395	1·599	Arable.	441	9·102	Arable.
396	3·032	Houses, yards, wood, &c.	442	15·861	Arable.
			443	2·183	Rough pasture, &c.

No. on Plan.	Area in Acres.	Remarks.	No. on Plan.	Area in Acres.	Remarks.
444	2·249	Rough pasture, &c.	492	29·423	Heathy pasture, moss, trees, &c.
445	22·724	Arable, &c.			
446	·485	Wood.	493	1·795	Moss, &c.
447	1·271	Road.	494	·092	Arable.
448	·203	House, yards, &c.	495	1·677	Moss, &c.
449	·128	House, garden, &c.	496	·117	Pond.
450	20·136	Arable, &c.	497	532·249	Wood, &c.
451	1·617	Rough pasture, &c.	498	·022	Arable.
452	2·171	Wood, &c.	499	1·409	Heathy pasture, trees, &c.
453	19·565	Arable, &c.			
454	24·920	Arable, &c.	500	·326	Garden.
455	9·244	Arable, &c.	501	3·669	Arable, &c.
456	29·448	Arable, &c.	502	·242	Houses, yards, garden, &c.
457	18·846	Arable, &c.			
458	18·103	Arable, &c.	503	3·755	Arable, &c.
459	16·913	Arable, &c.	504	3·191	Arable.
459a	·887	Rough pasture, &c.	505	3·082	Wood, heathy pasture, &c.
460	6·710	Arable, &c.			
461	·429	Houses, yards, garden, &c.	506	2·090	Arable.
			507	6·185	Arable.
462	26·374	Arable, &c.	508	5·013	Wood, &c.
463	6·372	Wood.	509	1·646	Heathy pasture and trees.
464	·693	Rough pasture, &c.			
465	10·968	Arable.	510	7·857	Arable.
466	·798	Road, &c.	511	·337	Houses, yard, garden, &c.
467	23·119	Arable, &c.			
468	·248	Garden.	512	·094	House, yard, &c.
469	4·015	Arable, &c.	513	2·425	Arable, &c.
470	·799	Houses, yards, &c.	514	·096	Garden.
471	·677	Stackyard.	515	1·399	Rough pasture, &c.
472	1·156	Road.	516	20·750	Arable, &c.
473	30·871	Arable.	517	4·809	Arable.
474	34·089	Arable, &c.	518	1·222	Houses, yards, gardens, &c.
475	7·285	Road.			
476	·370	Graveyard.	519	7·755	Heathy pasture, &c.
477	98·198	Rough pasture, trees, &c.	520	7·794	Arable, &c.
			521	6·589	Arable.
478	12·807	Arable, &c.	522	2·130	Arable.
479	29·906	Arable.	523	·331	Heathy pasture, &c.
480	·211	Water.	524	4·085	Arable, &c.
481	·578	Road.	525	·213	Wood, &c.
482	·451	Houses, yard, garden, &c.	526	·024	Wood.
			527	·664	Wood, &c.
483	43·157	Arable.	528	11·398	Arable.
484	15·436	Arable.	529	·166	Arable.
485	·401	Arable.	530	·073	Arable.
486	·218	Arable, &c.	531	4·606	Pasture, &c.
487	·759	Arable.	532	·151	Garden.
488	·580	Arable.	533	4·878	Arable, &c.
489	11·914	Heathy pasture, &c.	534	4·249	Heathy pasture, trees, &c.
490	·610	Arable.			
491	1·232	Wood.	535	16·453	Wood, &c.

No. on Plan.	Area in Acres.	Remarks.	No. on Plan.	Area in Acres.	Remarks.
536	·078	Houses, yards, &c.	547	1·290	Arable, house, &c.
537	10·253	Arable, &c.	548	·058	Garden.
538	1·680	Arable, &c.	549	1·786	Arable.
539	·469	Rough pasture, &c.	550	·722	Wood.
540	10·972	Arable, &c.	551	1·219	Arable, &c.
541	·942	Houses, yards, pasture, &c.	552	21·797	Arable.
			553	14·294	Arable, &c.
542	1·916	Mill dam.	554	138·884	Wood, &c.
543	6·959	Wood, &c.			
544	·795	Rough pasture, &c.		6352·370	
545	1·140	Arable, &c.			
546	1·836	Heathy pasture, &c.			

RECAPITULATION.

5949·455	Land.
59·045	Roads.
16·788	Railway.
327·082	Water.
6352·370	Total area of the Parish of Speymouth, in the County of Elgin.

INDEX TO PLACES

IN THE

PARISH OF SPEYMOUTH.

COUNTY OF ELGIN.

Name of Place.	No. of Sheet. 6-inch scale.	No. of Sheet. 25·344 in. scale.
Alma Cottage -	IX.	9
Aultonside -	XIII.	11
Badentinan -	"	"
Balnacoul -	XV.	4
Bauds - -	XIII.	8
Brakenord Loch -	"	"
Breaks Hill -	XIV.	1
Bride's Cairn -	IX.	13
Burnside of Dipple	XIII.	12
Cairnend -	"	8
Cowfords -	"	4
Crofts of Dipple -	"	8
Deanshillock -	"	16
Dipple - -	"	8
Dykeside -	"	15
Eastertown -	"	12
Essil - -	IX.	9
Findlay's Seat -	XVIII.	3
Fochabers Station	XIII.	7
Gillon's Grave -	VIII.	16
Greens of Dipple -	XIV.	9
Highland Railway	XIII.	12
Hillhead of Westertown -	"	"
Hillhead of Westertown -	"	16
Hills - -	VIII.	16
Lower Stynie -	XIV.	1
Mannochburn -	XIII.	16
Manse - -	XIV.	1
Milestone Cottago	XIII.	4
Millcroft -	IX.	9
Mosstodloch -	XIII.	4
Muir of Stynie -	VIII.	16
Newtown -	IX.	13
Orbliston -	XIII.	12
Redbog - -	"	11
Redhall - -	XIV.	1
Redhall Cottage -	"	"
River Spey -	"	"
Smithfield -	XIII.	7
St. Leonard's Well (site of) -	XIV.	1
St. Peter's Well -	IX.	9
Stynie - -	XIV.	1
Sweethome -	"	5
Tiendlandwell -	XIII.	11
Trochelhill -	"	8
Westertown -	"	12
Woodside -	"	15

LONDON:
Printed by George E. Eyre and William Spottiswoode,
Printers to the Queen's most Excellent Majesty.
For Her Majesty's Stationery Office.

ORDNANCE SURVEY OF SCOTLAND.

BOOK OF REFERENCE TO THE PLAN

OF THE

PARISH OF SPRINGBURN,

CONTAINING 1921·984 ACRES,

AND

PARISH OF BARONY—PART OF,

CONTAINING 209·037 ACRES,

IN THE

COUNTY OF LANARK.

COLONEL SIR HENRY JAMES, R.E., F.R.S., F.G.S., &c.,
SUPERINTENDENT OF THE ORDNANCE SURVEY.

PRINTED AT THE ORDNANCE SURVEY OFFICE, SOUTHAMPTON.

1861.

Price Two Shillings.

Z

EXPLANATORY REMARKS.

The Scale of the Parish Plans is the 1-2500th of the actual length on the ground, and is equal to 25·344 inches to a mile, which is very approximately equal to one square inch to one acre, the square of 1·0018 inch being equal to one acre.

The length of each sheet is $1\frac{1}{2}$ miles, and the width 1 mile, the area of each sheet is therefore 960 acres.

Each enclosure has a reference number to the area which is given in this Book.

The Braces ($\int$) on the plans are to indicate that the spaces so braced are included under the same reference number.

The Altitudes in feet above the Mean Level of the Sea are written thus—31·4.

The Scale of the Plans of the County is 6 inches to a mile, and each sheet contains the same area as 16 sheets of the Parish Plans. There is therefore a double reference number to each sheet, as VI. 9., the Roman Numerals referring to the County Plans, the Arabic Figures to the Parish Plans.

The following are the characters employed on the Ordnance Plans on the Scales of 1-2500, and 6 inches to a mile:—

County Names	C	Hundreds or Wards	W
Parishes	P	Townships	T
Extra Parochial	E	Division of Townships	T

Antiquities ..... ROMAN / Druidical or Saxon / Norman or Subsequent

The descriptions of the boundaries are shewn by the following initials:—

Centre of Stream	*C. S.*	Centre of Fence	*C. F.*
Centre of Road	*C. R.*	Top of Cop	*T. C.*
Side of Stream or Drain	*S. S.* or *S. D.*	Centre of Wall	*C. W.*
Root of Hedge	*R. H.*	Defaced	*Def.*
Face of Wall	*F. W.*	Track of Stream	*T. S.*
Undefined	*Und.*		

Where a change occurs in the boundaries, the symbol [o—o] is used to shew the part at which the change takes place.

TABLE

FOR CONVERTING DECIMAL PARTS OF AN ACRE INTO ROODS AND PERCHES.

Perches.	0 Rood.	1 Rood.	2 Roods.	3 Roods.
0	0·000	0·250	0·500	0·750
1	0·006	0·256	0·506	0·756
2	0·012	0·262	0·512	0·762
3	0·019	0·269	0·519	0·769
4	0·025	0·275	0·525	0·775
5	0·031	0·281	0·531	0·781
6	0·037	0·287	0·537	0·787
7	0·044	0·294	0·544	0·794
8	0·050	0·300	0·550	0·800
9	0·056	0·306	0·556	0·806
10	0·062	0·312	0·562	0·812
11	0·069	0·319	0·569	0·819
12	0·075	0·325	0·575	0·825
13	0·081	0·331	0·581	0·831
14	0·087	0·337	0·587	0·837
15	0·094	0·344	0·594	0·844
16	0·100	0·350	0·600	0·850
17	0·106	0·356	0·606	0·856
18	0·112	0·362	0·612	0·862
19	0·119	0·369	0·619	0·869
20	0·125	0·375	0·625	0·875
21	0·131	0·381	0·631	0·881
22	0·137	0·387	0·637	0·887
23	0·144	0·394	0·644	0·894
24	0·150	0·400	0·650	0·900
25	0·156	0·406	0·656	0·906
26	0·162	0·412	0·662	0·912
27	0·169	0·419	0·669	0·919
28	0·175	0·425	0·675	0·925
29	0·181	0·431	0·681	0·931
30	0·187	0·437	0·687	0·937
31	0·194	0·444	0·694	0·944
32	0·200	0·450	0·700	0·950
33	0·206	0·456	0·706	0·956
34	0·212	0·462	0·712	0·962
35	0·219	0·469	0·719	0·969
36	0·225	0·475	0·725	0·975
37	0·231	0·481	0·731	0·981
38	0·237	0·487	0·737	0·987
39	0·244	0·494	0·744	0·994
40	0·250	0·500	0·750	1·000

N.B.—To convert Decimal Fractions of an Acre into Roods and Perches, multiply the decimal first by 4 and then by 40, preserving the same number of decimals in the product.

Example 1.

A.	R.	P.		
			633·357	Acres.
			4	
			1·428	
			40	
633	1	17	..... 17·120	

Example 2.

A.	R.	P.		
			527·013	Acres.
			4	
			·052	
			40	
527	0	2	..... 2·080	

PARISH OF SPRINGBURN,

IN THE

COUNTY OF LANARK.

No. of Sheet.	No. on Plan.	Area in Acres.	Description.
VI. 3.	1	2·866	Waste ground, half of burn, &c.
,,	2	·497	Plantation & part of Possil Burn.
,,	3	·322	Arable.
,,	4	2·248	Pasture & half of Possil Burn.
,,	5	1·980	Cowlairs Cottages, gardens, &c.
		·371	Public road.
,,	6	4·784	Arable.
,,	7	13·498	Arable & part of Possil Burn.
,,	8	6·459	Arable.
,,	9	1·244	Pasture & part of Possil Burn.
,,	10	·163	Turnpike road.
,,	11	·024	Waste ground.
,,	11a	·026	Parish road.
,,	12	9·998	Houses, gardens, &c. } Springburn
		1·783	Public roads. } (part of).
,,	13	·056	Waste ground & road.
,,	14	·011	Arable.
,,	15	·093	Occupation road.
,,	16	·493	Plantation & road.
,,	17	·009	Lodge.
,,	18	1·393	Ornamental ground.
,,	19	·387	Plantation.
,,	20	·695	Ornamental ground.
,,	21	3·041	Edinburgh & Glasgow Railway.
,,	22	4·531	Cowlairs Works (part of), &c.
,,	23	·996	Arable.
,,	24	8·036	Arable.
,,	25	7·853	Houses, gardens, &c. } Village of
		·804	Public roads. } Springvale.
,,	26	·781	Pasture.
,,	27	·136	Garden.
,,	28	1·364	Arable.
,,	29	1·680	Pasture.
,,	30	·303	Flemington Cottage, garden, &c.
,,	31	13·000	Arable.
,,	32	1·043	Arable.
,,	33	·477	Garden, &c.
,,	34	·221	Plantation & footpath.
,,	35	·223	Arable.
,,	36	7·498	Edinburgh & Glasgow Railway.
		101·387	*Carried forward.*

No. of Sheet.	No. on Plan.	Area in Acres.	Description.
		101·387	*Brought forward.*
VI. 3.	37	·583	Houses, gardens, &c.
,,	38	·423	Pond.
,,	39	·066	Waste ground.
,,	40	·201	Old quarry (freestone).
,,	41	11·358	Edinburgh & Glasgow Railway.
VI. 7.	42	6·937	Pasture.
,,	43	·386	Waste ground.
,,	44	1·137	Plantation, slope, & footpath.
,,	45	·205	Houses, &c.
,,	46	·558	Pasture, road, & footpath.
,,	47	·298	Plantation.
,,	48	12·466	Arable, road, trees, & slope.
,,	49	·374	Plantation.
,,	50	·009	House.
,,	51	·097	Plantation.
,,	52	·462	Houses, &c. (Flemington).
,,	53	13·560	Arable.
,,	54	13·417	Arable.
,,	55	9·335	Arable.
,,	56	·713	Arable.
,,	57	·400	Garden, &c.
,,	58	1·542	Plantation, slope, & footpath.
,,	59	·961	Garden, &c.
,,	60	·036	House, &c.
,,	61	·083	House (Cowlairs), &c.
,,	62	4·512	Ornamental ground, road, &c.
,,	63	·012	Lodge.
,,	64	·933	Arable & road.
,,	65	1·331	Arable.
,,	66	1·869	Turnpike road.
,,	67	3·203	Arable, slope, & trees.
,,	68	·305	Footpath (part of).
,,	69	·239	Plantation.
,,	70	11·939	Arable & slope.
,,	71	·282	Pasture slope.
,,	72	3·643	Turnpike road (part of).
,,	73	1·008	Plantation & ruin.
,,	74	8·685	Arable & slope.
,,	75	·854	Garden, &c.
,,	76	2·596	Plantation & house.
,,	77	·241	Homestead, &c. (Petershill).
,,	78	2·079	Ornamental ground, plantation, &c
,,	79	·421	Occupation road, &c.
,,	80	1·584	Public road.
,,	81	6·154	Arable.
,,	82	·130	Pasture slope.
,,	83	·319	Pasture slope & road.
,,	84	4·956	Arable.
,,	85	·183	Plantation.
,,	86	·594	Rough pasture & rocks.
		235·066	*Carried forward.*

No. of Sheet.	No. on Plan.	Area in Acres.	Description.
		235·066	*Brought forward.*
VI. 7.	87	·302	Occupation road.
,,	88	2·384	Arable.
,,	89	·284	Pasture slope.
,,	90	·406	Pasture slope.
,,	91	4·501	Arable & slope.
,,	92	1·520	Public road.
,,	93	·142	Houses, &c.
,,	94	16·075	Sighthill Station, storehouses, &c.
,,	95	2·917	Arable.
,,	96	2·409	Arable.
,,	97	7·368	Arable, slope, & part of burn.
,,	98	4·495	Arable & half of burn.
,,	99	5·532	Caledonian Railway (part of).
,,	100	4·136	Arable & part of burn.
,,	101	·231	Plantation.
,,	102	·368	Plantation & half of burn.
,,	103	2·756	Road, slope, &c. (projected railway)
,,	104	5·161	Arable, half of burn, &c.
,,	105	·264	Plantation & half of burn.
,,	106	2·372	Arable & slope.
,,	107	·020	House, &c.
,,	108	·053	Houses, &c.
,,	109	18·712	Arable, road, slope, footpath, &c.
,,	110	5·453	Caledonian Railway (part of).
,,	111	10·120	Arable & part of Garngad Burn.
,,	112	21·763	Railway Works, &c.
,,	113	8·497	Waste ground & slope.
,,	114	·606	Rough pasture, slope, & rocks.
,,	115	15·074	Arable & old quarry (whinstone).
,,	116	1·041	Rosebank, homestead, &c.
,,	117	·163	Occupation road.
,,	118	·136	Mount Pleasant, homestead, &c.
,,	119	1·133	Arable.
,,	120	·137	Occupation road.
,,	121	·105	Mount Pleasant, homestead, &c.
,,	122	·358	Arable, & footpath.
,,	123	3·086	Arable.
,,	124	·834	Turnpike road (half of).
,,	125	21·703 4·358	Manufactories, houses, &c. Public roads.
		412·041	Area within the Royalty Boundary of the City of Glasgow, outside the Parliamentary Boundary.

No. of Sheet.	No. on Plan.	Area in Acres.	Description.
VI. 7.	126	·175	Houses, &c.
,,	127	·584	Turnpike road (part of).
,,	128	·430	Rosebank Place, houses, &c.
,,	129	·455	Williamfield Cottage, garden, &c.
,,	130	·138	Public road.
,,	131	·982	Arable.
,,	132	·009	House.
,,	133	·503	Pasture.
,,	134	·024	House, &c.
,,	135	1·591	Houses, ornamental ground &c.
,,	136	·987	House, garden, half of burn, &c.
,,	137	·941	Public road.
,,	138	2·259	Waste ground, road, & half of burn
,,	139	7·748	Arable.
,,	140	·183	House & ornamental ground.
,,	141	·402	Ornamental ground, road, &c.
,,	142	·540	Cloverbank, house, garden, &c.
,,	143	·964	Ornamental ground, road, &c.
,,	144	2·366	Pasture & half of Garngad Burn.
,,	145	·021	House, &c.
,,	146	·135	Shed & yard.
,,	147	·562	Ornamental ground.
		27·093	Manufactories, houses, &c.
,,	148	1·377	Public roads.
		·372	Water.
,,	149	2·594	Public road.
,,	150	·030	House, &c.
,,	151	·170	Private road.
,,	152	1·192	Bellevue Place, houses, &c.
,,	153	·886	Ornamental ground & road.
,,	154	·790	Houses, ornamental ground, &c.
,,	155	1·326	Lodge, ornamental ground, &c.
,,	156	1·157	Garngad House, garden, &c.
,,	157	1·597	Pasture.
,,	158	1·679	Houses, ornamental ground, &c.
,,	159	·772	Pasture.
,,	160	4·175	Arable.
,,	161	1·002	Houses, ornamental ground, &c.
,,	162	·681	House, garden, &c.
,,	163	·084	Houses, &c.
,,	164	1·209	Houses, &c. (Bottle Works).
,,	165	1·253	Garden, &c.
,,	166	·856	Arable.
,,	167	·136	Houses, &c. (Rosemount).
,,	168	1·615	Ornamental ground, house, &c.
,,	169	·298	Garden, &c.
,,	170	·176	Houses, garden, &c.
,,	171	·517	Garden, &c.
,,	172	2·233	Arable, slope, half of burn, &c.
,,	173	·928	Ornamental ground.
		78·197	*Carried forward.*

No. of Sheet.	No. on Plan.	Area in Acres.	Description.
		78·197	*Brought forward.*
VI. 7.	174	2·725	Arable.
,,	175	·035	Houses & shed.
,,	176	1·943	Waste ground, road, quarry, &c.
,,	177	·822	Public road.
,,	178	·723	Millburn House, garden, &c.
,,	179	1·153	Houses, ornamental ground, &c.
,,	180	3·974	Arable & trees.
,,	181	·442	Plantation & half of burn.
,,	182	1·281	Arable & half of Garngad Burn.
,,	183	10·713	Arable.
,,	184	4·104	Arable, trees, & half of burn.
VI. 11.	185	·016	Offices.
,,	186	·012	Office (part of).
,,	187	·232	Garden, &c.
,,	188	·041	Occupation road.
,,	189	1·165	Bleaching ground, half of burn, &c
,,	190	·598	Bleaching ground.
,,	191	·230	Washing houses, half of burn, &c.
,,	192	·016	Offices, &c.
,,	193	4·117	Depot for minerals.
,,	194	1·079	Garden, &c.
,,	195	1·322	Pasture slope.
,,	196	·010	Offices.
,,	197	·074	Ironstone house & office.
,,	198	·027	Waste ground.
,,	199	1·806	Depot for minerals.
,,	200	·027	Offices.
,,	201	·012	Office.
,,	202	·170	Offices, &c.
,,	203	3·622	Monkland Canal (part of).
,,	204	·625	Depot for minerals.
,,	205	1·272	Public road.
,,	206	·475	Garden, &c.
,,	207	·470	Garden, half of burn, &c.
,,	208	·759	Burnbank, houses, garden, &c.
,,	209	·449	Burnbank, houses, garden, &c.
,,	210	·363	Garden, slope, &c.
,,	211	·751	Pasture, slope, half of burn, &c.
,,	212	·883	Tile Mill (Malt), houses, waste, &c
,,	213	·294	Pasture, slope, half of burn, &c.
,,	214	1·052	Houses, garden, &c.
,,	215	·201	Public road.
,,	216	·257	Waste ground & slope.
,,	217	·587	Houses, ruin, gardens, &c.
,,	218	·527	Houses, gardens, &c.
,,	219	·017	Plantation.
,,	220	·450	Town Mill, pasture, footpath, &c.
,,	221	·403	Pasture slope.
,,	222	1·211	Pasture, road, & slope.
,,	223	3·112	Houses, ornamental ground, &c.
		134·846	*Carried forward.*

No. of Sheet.	No. on Plan.	Area in Acres.	Description.
		134·846	*Brought forward.*
VI. 11.	224	·188	Pasture, road, & slope.
,,	225	·534	Pond & filter.
,,	226	3·252	Arable, slope, & trees.
,,	227	·631	Burnbrae House, houses, &c.
,,	228	·358	Garden, &c.
,,	229	·657	Mill dam (part of).
,,	230	3·910	Arable, trees, & half of burn.
,,	231	·123	Arable & half of Molendinar Burn.
,,	232	·299	Occupation road.
,,	233	·971	Houses, &c.
,,	234	·758	Pasture & half of Molendinar Burn
,,	235	1·398	Pasture & half of Molendinar Burn
,,	236	·055	Waste ground & half of burn.
,,	237	2·217	Bleach works, &c.
,,	238	·118	Pasture & half of Molendinar Burn
,,	239	1·168	Waste ground, half of burn, &c.
,,	240	6·467	Houses, gardens, &c. } City of
		2·295	Public roads. } Glasgow
		·051	Water. } (part of)
,,	241	·035	Ornamental ground & road.
,,	242	·595	Ornamental ground.
,,	243	·515	Public road (part of).
VI. 12.	244	·822	Arable, half of burns, &c.
,,	245	·899	Pond.
,,	246	·328	Pasture, slope, half of burns, &c.
,,	247	·062	Arable & half of Molendinar Burn.
		163·552	Area within the Parliamentary Boundary, contained within the Royalty Boundary
		412·041	See Page 9.
		575·593	

RECAPITULATION WITHIN THE ROYALTY BOUNDARY.

508·459	Land.
27·694	Public Roads.
32·882	Public Railways.
6·558	Water.
575·593	Area of the Parish within the Royalty Boundary of the City of Glasgow.

No. of Sheet.	No. on Plan.	Area in Acres.	Description.
VI. 3.	248	·434	Parish road (half of).
,,	249	·555	Houses, &c.
,,	250	·673	Plantation, road, footpath, &c.
,,	251	·338	Balgray Tower, garden, &c.
,,	252	1·017	Arable & footpath.
,,	253	1·725	Houses, gardens, &c.
,,	254	·358	Plantation, road, &c.
,,	255	·090	Plantation.
,,	256	·192	Garden, &c.
,,	257	·724	Edgefauld, houses, gardens, &c.
,,	258	1·127	Garden, &c.
,,	259	·586	Janefield, houses, garden, &c.
,,	260	·131	Arable.
,,	261	·112	Pasture.
,,	262	·252	Pasture.
,,	263	1·113	Freestone quarry & shed.
,,	264	5·103	Pasture & trees.
,,	265	·817	Parish road (half of).
,,	266	2·955	Pasture.
,,	267	·384	Footpath, plantation, & road.
,,	268	·012	Lodge.
,,	269	·440	Garden, &c.
,,	270	·162	Hill House, &c.
,,	271	·713	Ornamental ground, plantation, &c
,,	272	6·091	Pasture.
,,	273	·099	Plantation.
,,	274	3·808	Pasture.
,,	275	8·032	Arable.
,,	276	2·856	Waste ground, arable, & road.
,,	277	·075	Church (U. P.).
,,	278	·724	Arable.
,,	279	·703	Edgefauld Cottage, garden, &c.
,,	280	·142	Edgefauld Lodge, garden, &c.
,,	281	·083	Occupation road.
,,	282	·549	Garden, plantation, &c.
,,	283	1·778	Arable.
,,	284	·239	Garden.
,,	285	·242	Balgray Cottage, &c.
,,	286	·040	Plantation.
,,	287	·358	Wellfield Cottage, garden, &c.
,,	288	·182	Arable.
,,	289	·141	Occupation road.
,,	290	·353	Plantation.
,,	291	·022	Lodge, &c.
,,	292	8·439	Arable.
,,	293	1·069	Ornamental ground.
,,	294	·423	Plantation & road.
,,	295	·177	Ornamental ground.
,,	296	·099	Plantation.
,,	297	·846	Ornamental ground.
		57·583	*Carried forward.*

No. of Sheet.	No. on Plan.	Area in Acres.	Description.
		57·583	*Brought forward.*
VI. 3.	298	·602	Plantation, footpath, &c.
,,	299	·238	Wellfield, house, plantation, &c.
,,	300	·195	Plantation & footpath.
,,	301	·027	Lodge, &c.
,,	302	·136	Offices, &c.
,,	303	·603	Garden, &c.
,,	304	·105	Garden, &c.
,,	305	·719	Garden, &c.
,,	306	·410	Plantation & footpath.
,,	307	·313	Arn Cottage, garden, &c.
,,	308	·703	Plantation, road, & footpath.
,,	309	·810	Ornamental ground & plantation.
,,	310	·679	Cottage, &c. (Balgray Bank).
,,	311	·756	Garden, &c.
,,	312	2·704	Pasture.
,,	313	3·642	Pasture.
,,	314	11·816	Arable.
,,	315	2·171	Pasture & ruin.
,,	316	2·582	Arable.
,,	317	5·942	Arable.
,,	318	3·606	Arable.
,,	319	·248	Plantation.
,,	320	·300	House, &c. (Croftbank).
,,	321	·303	Garden, &c.
,,	322	2·262	Parish road.
,,	323	·637	Garden, &c.
,,	324	·246	Balgray House, &c.
,,	325	·454	Plantation, ornamental ground, &c
,,	326	·856	Balgray, homestead, garden, &c.
,,	327	1·230	Arable.
,,	328	1·522	Pasture.
,,	329	1·447	Pasture.
,,	330	·051	Plantation.
,,	331	4·823	Pasture.
,,	332	·193	Plantation.
,,	333	1·002	Plantation.
,,	334	13·290	Pasture.
VI. 4.	335	15·633	Arable.
,,	336	1·137	Low Balornock, homestead, &c.
,,	337	·596	Garden, &c.
,,	338	·053	House.
,,	339	·608	Arable.
,,	340	·138	Occupation road.
,,	341	1·376	Parish road (half of).
,,	342	·231	Plantation & half of burn.
,,	343	2·778	Caledonian Railway (part of).
,,	344	1·046	Arable & road.
,,	345	9·305	Arable & road.
,,	346	·117	Pasture.
,,	347	·224	Plantation.
		158·448	*Carried forward.*

No. of Sheet.	No. on Plan.	Area in Acres.	Description.
		158·448	*Brought forward.*
VI. 4.	348	10·555	Arable & road.
VII. 1.	349	·985	Arable.
,,	350	·907	Plantation, slope, & rocks.
,,	351	1·268	Arable.
,,	352	·072	Plantation.
,,	353	·008	House.
,,	354	·217	Arable, slope, & footpath.
,,	355	·298	Mossbank, house, plantation, &c.
,,	356	·353	Garden, &c.
,,	357	1·680	Arable.
,,	358	4·375	Arable.
,,	359	·212	House, garden, &c.
,,	360	3·158	Rough heathy pasture.
,,	361	1·316	Arable.
,,	362	1·494	Arable.
,,	363	·117	Plantation.
,,	364	16·372	Arable, road, slope, plantation, &c.
,,	365	2·256	Arable, road, & plantation.
,,	366	2·208	Arable & road.
,,	367	4·679	Arable, road, & plantation.
,,	368	·337	Occupation road.
,,	369	2·766	Arable.
,,	370	1·209	Arable.
,,	371	1·191	Rough heathy pasture.
,,	372	·821	Arable.
,,	373	1·599	Arable.
,,	374	·067	Houses, &c.
,,	375	1·334	Arable.
,,	376	1·193	Arable.
,,	377	·297	Garden, &c.
,,	378	·275	Mossvale, homestead, plantation, &c
,,	379	2·072	Arable.
,,	380	·105	Occupation road.
,,	381	·939	Arable.
,,	382	7·443	Arable & road.
,,	383	3·199	Turnpike road.
,,	384	·697	Hogganfield, homestead, &c.
,,	385	·589	Garden, plantation, &c.
,,	386	·132	Plantation & footpath.
,,	387	·626	Garden, &c.
,,	388	·946	Plantation.
,,	389	·587	Free Church, &c.
,,	390	·248	House, garden, &c.
VI. 7.	391	1·641	Old Quarry (freestone), road, &c.
,,	392	·892	Plantation.
,,	393	13·356	Pasture.
,,	394	·220	Plantation.
,,	395	·060	Plantation.
,,	396	·428	Occupation road.
,,	397	3·590	Pasture.
		259·837	*Carried forward.*

No. of Sheet.	No. on Plan.	Area in Acres.	Description.
		259·837	*Brought forward.*
VI. 7.	398	·034	Lodge, &c.
,,	399	1·827	Ornamental ground, garden, &c.
,,	400	6·137	Barony Poorhouse (Barnhill), &c.
,,	401	·523	Governor's House, offices, &c.
,,	402	1·074	Ornamental ground & road.
,,	403	3·919	Arable.
,,	404	·761	Garden, &c.
,,	405	1·033	Occupation road.
,,	406	17·431	Arable & half of Garngad Burn.
,,	407	1·888	Arable & half of Garngad Burn.
VI. 8.	408	·583	Plantation & slope.
,,	409	10·030	Arable, road, & rocks.
,,	410	10·049	Arable.
,,	411	12·634	Arable & half of burn.
,,	412	14·530	Arable & half of burn.
,,	413	10·214	Arable.
,,	414	·131	Plantation.
,,	415	·744	Rough pasture & rocks.
,,	416	1·232	Germiston Mains, homestead, &c.
,,	417	·214	Garden.
,,	418	11·181	Arable & road.
,,	419	10·109	Arable.
,,	420	5·452	Arable.
,,	421	·536	Garden, &c.
,,	422	·503	Broomfield, homestead, garden, &c
,,	423	5·338	Arable & road.
,,	424	·200	Occupation road.
,,	425	·312	Arable & slope.
,,	426	·475	Arable.
,,	427	10·037	Caledonian Railway (part of).
,,	428	·044	House, garden, &c.
,,	429	10·536	Arable.
,,	430	1·523	Parish road.
,,	431	6·213	Arable.
,,	432	·482	Garden.
,,	433	·094	House, &c. (High Broomfield).
,,	434	4·295	Arable.
,,	435	·104	Parish road (half of).
,,	436	13·845	Arable & trees.
,,	437	·142	Lodge, &c.
,,	438	·933	Plantation & road.
,,	439	·193	Garden, &c.
,,	440	1·110	Garden, &c.
,,	441	·355	Arable.
,,	442	·232	House, garden, &c.
,,	443	1·092	Ornamental ground, garden, &c.
,,	444	·076	Germiston House.
,,	445	·259	Ornamental ground.
,,	446	·480	Occupation road.
,,	447	·921	Plantation.
		441·897	*Carried forward.*

No. of Sheet.	No. on Plan.	Area in Acres.	Description.
		441·897	*Brought forward.*
VI. 8.	448	1·096	Ornamental ground.
,,	449	·542	Plantation.
,,	450	3·001	Turnpike road.
,,	451	·270	Plantation.
,,	452	7·723	Arable.
,,	453	·290	Arable.
,,	454	5·004	Arable.
,,	455	1·110	Waste ground & road.
,,	456	·277	Occupation road (half of).
,,	457	10·237	Arable & part of Molendinar Burn.
,,	458	·123	Occupation road.
,,	459	9·979	Arable.
,,	460	·248	Turnpike road (half of).
,,	461	·135	Houses, &c.
,,	462	·508	Provan Mill (Corn), &c.
,,	463	·249	Occupation road, &c.
,,	464	·891	Pond.
,,	465	·362	Pasture slope, & garden.
,,	466	·311	Occupation road.
,,	467	·645	Pond.
,,	468	3·632	Arable & part of Molendinar Burn.
,,	469	·536	Garden, &c.
,,	470	·161	Provan Mill House, &c.
,,	471	·634	Arable & footpath.
,,	472	1·353	Arable.
,,	473	14·493	Arable.
,,	474	7·216	Arable.
,,	475	1·639	Parish road.
,,	476	7·266	Arable, rocks, trees, & half of burn
,,	477	4·126	Arable & half of Molendinar Burn.
,,	478	·864	Plantation.
,,	479	·136	Occupation road.
,,	480	·145	Plantation.
,,	481	7·006	Arable.
,,	482	8·684	Arable & trees.
,,	483	3·786	Arable.
,,	484	12·003	Arable.
,,	485	7·511	Arable.
,,	486	10·969	Arable & rocks.
,,	487	13·778	Arable & half of Molendinar Burn.
,,	488	4·296	Arable, road, rocks, & half of burn.
,,	489	·861	Garden, conservatory, &c.
,,	490	·282	Ornamental ground, garden, &c.
,,	491	·402	Garden.
,,	492	·177	Stackyard.
,,	493	5·075	Arable, rocks, trees, & part of burn
,,	494	1·212	Hogganfield Bleachfield, &c.
,,	495	1·721	Arable, pond, rocks, & half of burn
,,	496	·737	Houses, garden, plantation, &c.
,,	497	1·195	Arable & footpath.
		606·794	*Carried forward.*

No. of Sheet.	No. on Plan.	Area in Acres.	Description.
		606·794	*Brought forward.*
VI. 8.	498	·080	Occupation road.
,,	499	·306	Plantation.
,,	500	·455	House, garden, &c.
,,	501	1·070	Plantation & footpath.
,,	502	·500	Occupation road.
,,	503	·216	Houses, &c. (Riddrie Park).
,,	504	1·335	Ornamental ground, plantation, &c
,,	505	·878	Plantation.
,,	506	·010	Lodge.
,,	507	1·412	Ornamental ground.
,,	508	1·659	Arable.
,,	509	14·714	Arable.
,,	510	·265	Plantation.
,,	511	9·877	Arable.
,,	512	9·432	Arable, road, & slope.
,,	513	·867	Plantation.
,,	514	9·540	Arable & half of Molendinar Burn.
,,	515	·991	Plantation & half of burn.
,,	516	9·260	Arable & road.
,,	517	1·319	Blackhill, homestead, garden, &c.
,,	518	6·687	Arable.
,,	519	·385	Houses, gardens, &c.
,,	520	9·638	Arable.
,,	521	1·158	Pasture, towing path, &c.
,,	522	9·290	Arable.
,,	523	·607	Smithy Croft, homestead, &c.
,,	524	·087	House, garden, &c.
,,	525	·054	House, garden, & T. P.
,,	526	·257	Brushwood slope.
,,	527	18·345	Arable.
,,	528	·156	Occupation road.
,,	529	·196	Garden.
,,	530	·066	Occupation road.
,,	531	2·169	Ornamental ground, road, &c.
,,	532	11·030	Arable & road.
,,	533	1·138	Blochairn, homestead, garden, &c.
,,	534	7·457	Arable & part of Molendinar Burn.
,,	535	7·302	Arable & half of Molendinar Burn.
,,	536	·354	Pasture, slope & half of burn.
,,	537	10·318	Arable & part of Molendinar Burn.
,,	538	8·984	Arable & part of Molendinar Burn.
,,	539	1·148	Plantation, slope, & half of burn.
,,	540	·272	Plantation, slope, & half of burn.
,,	541	1·641	Towing path, slope, & sheds.
,,	542	7·617	Monkland Canal (part of).
,,	543	1·605	Towing path, &c.
,,	544	·206	Houses, garden, &c.
,,	545	·085	Garden & slope.
,,	546	·315	Waste ground, house, & slope.
,,	547	·649	Pasture & slope.
		780·196	*Carried forward.*

No. of Sheet.	No. on Plan.	Area in Acres.	Description.
		780·196	*Brought forward.*
VI. 8.	548	·537	Pasture, slope, & footpath.
,,	549	·014	House.
,,	550	·250	Waste ground, garden, &c.
,,	551	·239	Monkland Canal (part of branch).
,,	552	·178	House, garden, &c.
,,	553	·521	Blackhill Cottage, garden, &c.
,,	554	2·633	Arable & slope.
,,	555	·785	Tram road.
,,	556	·411	Pasture.
,,	557	·451	Plantation.
,,	558	9·173	Arable & road.
,,	559	·303	Waste ground, garden, &c.
,,	560	·096	Bowling green.
,,	561	·180	Occupation road.
,,	562	·304	House, garden, &c.
,,	563	·314	Waste ground, house, &c.
,,	564	4·517	Towing path, road, &c.
,,	565	·402	House, garden, &c.
,,	566	·221	Waste ground, house, &c.
,,	567	1·002	Houses, sheds, &c.
,,	568	·173	Graving Dock.
,,	569	·587	Monkland Canal (part of branch).
,,	570	·096	Plantation.
,,	571	2·922	Arable.
,,	572	·117	Homestead, &c. (Riddrie).
,,	573	·720	Arable.
,,	574	8·708	Arable, road, & footpath.
,,	575	8·897	Arable & footpath.
,,	576	20·870	Arable & road.
,,	577	5·077	Turnpike road (half of).
,,	578	·069	Occupation road.
,,	579	·366	Garden, &c.
,,	580	·651	Waste ground & trees.
,,	581	6·225	Arable & part of Molendinar Burn.
,,	582	·173	Plantation.
,,	583	·679	Waste ground, part of pool, &c.
,,	584	·750	Pasture & slope.
,,	585	40·522	Arable.
,,	586	·320	Plantation.
,,	587	2·214	Arable.
,,	588	1·776	Arable.
,,	589	·116	Occupation road, &c.
,,	590	·147	Houses, &c.
,,	591	·682	Garden, &c.
,,	592	1·443	Garden, &c.
,,	593	·507	Ornamental ground & footpath.
,,	594	·188	Blackhill House, &c.
,,	595	·147	Plantation.
,,	596	·230	Plantation.
,,	597	·376	Ornamental ground, road, &c.
		908·475	*Carried forward.*

No. of Sheet.	No. on Plan.	Area in Acres.	Description.
		908·475	*Brought forward.*
VI. 8.	598	·471	Garden, &c.
,,	599	·203	Plantation.
,,	600	451	Plantation.
,,	601	5·470	Arable, road, & part of burn.
,,	602	·300	Pasture.
,,	603	·181	Pond.
,,	604	·332	Houses, garden &c.
,,	605	·463	Pasture & pond.
,,	606	·526	Houses, garden, &c. (Garrowbank)
,,	607	·233	Riddrie Cottage, &c.
,,	608	·501	Garden, &c.
,,	609	·696	Garden.
,,	610	7·396	Arable.
,,	611	·602	Cottage, garden, &c. (Hawthornden)
,,	612	·131	House, garden, &c.
,,	613	·748	Pasture & road.
,,	614	·083	Garden.
,,	615	1·832	Arable & road.
,,	616	2·414	Arable.
VII. 5.	617	11·800	Arable.
VI. 12.	618	19·297	Arable.
,,	619	3·574	Arable.
,,	620	·580	Plantation & road.
,,	621	4·033	Arable.
,,	622	·012	Lodge, &c.
,,	623	8·015	Arable.
,,	624	·705	Occupation road.
,,	625	·578	Homestead, &c. (Kennyhill).
,,	626	·228	Stackyard.
,,	627	·735	Garden.
,,	628	·713	Garden.
,,	629	5·816	Arable.
,,	630	2·918	Arable.
		990·512	Area of the Parish, exclusive of those portions within the Royalty and Parliamentary Boundaries of the City of Glasgow.
VI. 7.	631	·143	Turnpike road (half of).
,,	632	1·106	Waste ground, half of burn, &c.
,,	633	·874	Public road.
,,	634	·027	House.
,,	635	10·915	Blochairn Quarry (Sandstone), &c.
,,	636	·131	Houses, sand mill, &c.
VI. 8.	637	4·627	Arable.
,,	638	·875	Arable.
		18·698	*Carried forward.*

No. of Sheet.	No. on Plan.	Area in Acres.	Description.
		18·698	*Brought forward.*
VI. 8.	639	·106	Houses.
,,	640	·110	Houses.
,,	641	4·802	Waste ground & road.
,,	642	·144	Occupation road.
,,	643	3·629	House & garden.
,,	644	·106	Occupation road.
,,	645	·575	Ornamental ground & road.
,,	646	·566	Waste ground.
,,	647	·809	Waste ground.
,,	648	·308	Houses, &c.
,,	649	4·405	Blochairn Iron Works, &c.
,,	650	2·202	Monkland Canal (part of).
,,	651	·942	Towing path.
,,	652	2·188	Garden, &c.
,,	653	·008	Arable.
,,	654	1·495	Waste ground.
,,	655	9·376	Arable, slope, & half of burn.
,,	656	·528	Occupation road, waste ground, &c.
,,	657	·062	Houses, &c.
,,	658	1·852	Arable.
,,	659	1·170	Kennyhill Distillery, &c.
,,	660	·716	Old Quarry (Sandstone), &c.
VI. 11.	661	2·700	Pasture, slope, half of burn, &c.
,,	662	·257	Plantation & slope.
,,	663	·123	Plantation, slope, & rocks.
,,	664	17·340	Pasture, slope, half of burn, &c.
,,	665	·162	Pasture, slope, half of burn, &c.
,,	666	1·332	Plantation, part of burn, &c.
,,	667	·253	Plantation & road.
,,	668	·410	Houses, &c. (Golfhill).
,,	669	2·903	Pasture.
,,	670	·031	Pasture.
,,	671	1·029	Mill Dam (part of).
,,	672	·547	Arable.
,,	673	·970	Plantation, slope, & rocks.
,,	674	2·148	Pasture, slope, & rocks.
,,	675	1·871	Arable.
,,	676	·115	Occupation road.
,,	677	2·599	Waste ground, shed, quarry, &c.
,,	678	2·067	Pasture.
,,	679	·252	Houses, &c.
,,	680	·643	Occupation road.
,,	681	1·073	Conservatory, shed, garden, &c.
,,	682	·402	Houses, &c.
,,	683	·969	Arable & old quarry (whinstone).
,,	684	·136	Occupation road.
,,	685	4·618	Arable, road, & shed.
,,	686	·545	Houses, &c. (Wester Craighouse).
,,	687	·026	Lodge, &c.
,,	688	5·906	Pasture, slope, & trees.
		106·224	*Carried forward.*

No. of Sheet.	No. on Plan.	Area in Acres.	Description.
		106·224	*Brought forward.*
VI. 11.	689	2·651	Ornamental ground & road.
,,	690	·927	Public road.
,,	691	1·454	Arable & road.
,,	692	·394	Plantation & pasture.
,,	693	·029	Waste ground & rocks.
,,	694	·257	Pond & slope.
,,	695	·221	Houses, &c. (Inchnook).
,,	696	·999	Arable.
,,	697	·039	House, &c.
,,	698	2·652	Arable, footpath, & trees.
,,	699	·145	Occupation road.
,,	700	·094	Lodge & ornamental ground.
,,	701	·017	House & smithy.
,,	702	·007	House.
,,	703	12·718	Ornamental ground, road, &c.
,,	704	·079	House, &c. (Craigpark).
,,	705	·025	House.
,,	706	·155	Ornamental ground.
,,	707	·285	Pasture, trees, slope, & rocks.
,,	708	·407	House, &c. (Broompark).
,,	709	·452	Garden, &c.
,,	710	4·986	Pasture.
,,	711	·074	Ornamental ground, road, &c.
,,	712	2·610	Arable.
,,	713	·538	Pasture, trees, & rocks.
,,	714	·218	Drying green.
,,	715	5·180	Arable & part of quarry.
,,	716	7·829	Arable.
,,	717	25·023	Houses, gardens, &c. } City of Glasgow (part of)
,,		1·420	Public roads.
,,		·256	Water.
,,	718	·347	Houses, sheds, &c.
,,	719	3·976	Ornamental ground & slope.
,,	720	·880	Public road.
,,	721	1·768	Ornamental ground.
,,	722	·343	Wellpark Free Church Manse, &c.
,,	723	1·365	Ornamental ground & trees.
,,	724	1·681	Ornamental ground, road, &c.
,,	725	·369	Plantation.
,,	726	·143	Dunchattan House, &c.
,,	727	·478	Plantation, &c.
,,	728	·089	Houses, shed, &c.
,,	729	·712	Ornamental ground.
,,	730	·176	House, shed, &c.
,,	731	·363	Ornamental ground.
,,	732	·220	Drying green.
,,	733	·340	Plantation.
,,	734	·859	Ornamental ground.
,,	735	·383	Plantation.
,,	736	·118	Occupation road.
		192·975	*Carried forward.*

No. of Sheet.	No. on Plan.	Area in Acres.	Description.
		192·975	*Brought forward.*
VI. 11.	737	1·980	Ornamental ground & footpath.
,,	738	1·156	Garden, conservatories, &c.
,,	739	·862	Ornamental ground.
,,	740	10·881	Arable.
,,	741	2·291	Reformatory Institution, &c.
,,	742	·207	Garden, &c.
,,	743	·230	Garden, conservatory, &c.
,,	744	10·586	Ornamental ground, road, &c.
,,	745	·112	Whitehill House, &c.
,,	746	·320	Houses, &c.
,,	747	·709	Ornamental ground, slope, &c.
,,	748	·806	Garden, conservatory, &c.
,,	749	·589	Ornamental ground & footpath.
,,	750	·919	Ornamental ground, road, & slope.
,,	751	·403	Garden & footpath.
,,	752	1·080	Garden & footpath.
,,	753	·017	Lodge.
,,	754	·108	Pond.
,,	755	·112	Public road (part of).
,,	756	·014	Lodge.
,,	757	7·728	Ornamental ground.
VI. 12.	758	1·343	Arable & road.
,,	759	·933	Bleach Works, &c
,,	760	·207	Pond.
,,	761	·817	Waste ground, footpath, filter, &c.
,,	762	·104	Pond.
,,	763	·386	Burnbank Cottage, garden, &c.
,,	764	2·482	Arable.
,,	765	·869	Houses, garden, conservatory, &c.
,,	766	·847	Arable.
,,	767	1·934	Arable & footpath.
,,	768	2·437	Arable.
,,	769	2·619	Arable.
,,	770	·549	Occupation road.
,,	771	8·672	Arable.
,,	772	·335	Occupation road.
,,	773	27·376	Arable & road.
,,	774	4·423	Arable.
,,	775	·067	Plantation.
,,	776	1·233	Occupation road.
,,	777	9·412	Garden, &c.
,,	778	·012	House.
,,	779	·368	Houses, &c.
,,	780	16·260	Arable.
,,	781	·776	Plantation.
,,	782	·052	House, &c.
,,	783	·010	House.
,,	784	2·076	Turnpike road (half of)
,,	785	7·007	Arable.
,,	786	·078	Houses, pool, &c.
		327·769	*Carried forward.*

No. of Sheet.	No. on Plan.	Area in Acres.	Description.
		327·769	*Brought forward.*
VI. 12.	787	1·231	Kennyhill House, garden, &c.
,,	788	6·824	Arable.
,,	789	1·437	Garden, &c.
,,	790	·594	Houses, ornamental ground, &c.
,,	791	·528	Plantation.
,,	792	1·300	Arable.
,,	793	7·521	Arable, road, trees, & pool.
,,	794	·609	Ornamental ground & road.
,,	795	7·078	Arable.
,,	796	·699	Arable.
,,	797	·011	Lodge.
,,	798	·278	Public road (half of).
		355·879	Area within the Parliamentary Boundary, outside the Royalty Boundary.
		163·552	See Page 12.
		519·431	

RECAPITULATION WITHIN THE PARLIAMENTARY BOUNDARY.

492·049	Land.
17·449	Public Roads.
9·933	Water.
519·431	Area of the Parish within the Parliamentary Boundary of the City of Glasgow.

GENERAL RECAPITULATION.

Page.	Area in Acres.		Remarks.
7	412·041	.....	Area within the Royalty Boundary of the City of Glasgow, outside the Parliamentary Boundary.
10	163·552	.....	Area within the Parliamentary Boundary, contained within the Royalty Boundary.
12	575·593	575·593	Area of the Parish within the Royalty Boundary of the City of Glasgow.
13		990·512	Area of the Parish, exclusive of those portions within the Royalty and Parliamentary Boundaries of the City of Glasgow.
20	355·879	355·879	Area within the Parliamentary Boundary, outside the Royalty Boundary.
10	163·552	.....	See Page 12.
24	519·431	.....	Area of the Parish within the Parliamentary Boundary of the City of Glasgow.
		1921·984	Total Area of the Parish of Springburn.

RECAPITULATION FOR THE PARISH.

1798·823	Land.
54·084	Public Roads.
48·453	Public Railways.
20·624	Water.
1921·984	Total Area of the Parish of Springburn, in the County of Lanark.

PARISH OF BARONY,

IN THE

COUNTY OF LANARK.

BARONY, No. 3.

No. of Sheet.	No. on Plan.	Area in Acres.	Description.
VI. 4.	1	32·936	Arable & road.
,,	2	14·885	Robroyston Loch (part of)—arable
,,	3	2·519	Arable.
,,	4	·22·061	Plantation.
,,	5	1·540	Parish road (half of).
,,	6	16·931	Arable.
,,	7	20·103	Arable.
,,	8	2·115	Moss.
,,	9	3·454	Caledonian Railway (part of).
,,	10	10·801	Plantation.
,,	11	13·575	Arable.
,,	12	·182	Plantation.
VI. 8.	13	2·331	Caledonian Railway (part of).
,,	14	10·387	Arable.
,,	15	1·142	Turnpike road.
,,	16	11·536	Arable, half of Molendinar Burn, &c
,,	17	·045	Parish road (half of).
,,	18	10·512	Arable & half of Molendinar Burn.
		177·055	Area of Barony Parish, No. 3.

BARONY, No. 4.

VI. 8.	19	·518	Plantation.
,,	20	·315	Pasture slope.
,,	21	·065	House, &c.
,,	22	·437	Caledonian Railway (part of).
,,	23	·278	Parish road (half of).
,,	24	1·644	Arable & slope.
,,	25	·077	Parish road (half of).
		3·334	Area of Barony Parish, No. 4.

No. of Sheet.	No. on Plan.	Area in Acres.	Description.
			BARONY, No. 5.
VI. 8.	26	·371	Houses, gardens, &c.
"	27	·889	Turnpike road (half of).
"	28	13·159	Arable & part of Molendinar Burn.
"	29	·235	Occupation road (half of).
"	30	12·244	Arable & part of Molendinar Burn.
"	31	·409	House, garden, &c.
"	32	·556	Mile-end Distillery, &c.
"	33	·785	Yard, road, & part of burn.
		28·648	Area of Barony Parish, No. 5.
		177·055	See Page 27.
		3·334	See Page 27.
		209·037	Area of Barony Parish, Nos. 3, 4, & 5.

RECAPITULATION

Of the Portions Numbered 3, 4, & 5, of the Parish of Barony.

198·844	Land.
3·971	Public Roads.
6·222	Railway.
209·037	Area of the Portions Numbered 3, 4, & 5, of the Parish of Barony, County of Lanark.

NOTE.—The Portions Numbered 3, 4, & 5, of the Parish of Barony, are situated in Springburn Parish, and published with the Plans of that Parish—the Areas are given above.

ADVOCATES' LIBRARY

INDEX TO PLACES

IN THE

PARISH OF SPRINGBURN.

COUNTY OF LANARK.

Name of Place	No. of Sheet. 6 inch scale.	No. of Sheet. 25·344 in. scale.	Descriptive Remarks.
Balgray.	VI.	3	A farmsteading.
Balgray House.	,,	3	
Balgray Bank.	,,	3	A mansion.
Balgray Tower.	,,	3	
Balgray Cottage.	,,	3	
Balgray Brae.	,,	3	
Broomfield.	,,	8	A farmsteading.
Blochairn House.	,,	8	
Blochairn Malleable Iron Works.	,,	8	
Blochairn.	,,	8	A farmsteading.
Blackhill House.	,,	8	
Blackhill.	,,	8	A farmsteading.
Blackhill Locks.	,,	8	
Barony Poorhouse.	,,	7	
Cowlairs Cottages.	,,	3	
Cowlairs Works.	,,	3	
Cowlairs.	,,	7	A dwelling house.
Caledonian Railway Company's Works.	,,	7	
Edgefauld.	,,	3	
Flemington.	,,	7	A farmsteading.
Germiston Mains.	,,	8	A farmsteading.
Germiston House.	,,	8	
Garrowbank.	,,	8	A farmsteading.
Hill House.	,,	3	A farmsteading.
Hogganfield Bleachfield.	,,	8	
High Broomfield.	,,	8	A small dwelling house.
Hawthornden.	,,	8	A dwelling house.
Hogganfield.	VII.	1	A farmsteading.
Janefield.	VI.	3	
Kennyhill Distillery.	,,	8	
Kennyhill House.	,,	12	
Kennyhill.	,,	12	A farmsteading.

Name of Place.	No. of Sheet. 6 inch scale.	No. of Sheet. 25·344 in. scale.	Descriptive Remarks.
Low Balornock.	VI.	4	A dwelling house.
Molendinar Burn.	,,	8	
Mile-end Distillery.	,,	8	
Monkland Canal.	,,	8	
Mount Pleasant.	,,	7	A dwelling house.
Mossbank.	VII.	1	A cottage.
Mossvale.	,,	1	A farmsteading.
Provan Mill House.	VI.	8	
Provan Mill (Corn).	,,	8	
Petershill.	,,	7	A dwelling house.
Riddrie.	,,	8	A farmsteading.
Riddrie Cottage.	,,	8	
Riddrie Park.	,,	8	
Rosebank.	,,	7	A farmsteading.
Robroyston Loch.	,,	4	
Springburn.	,,	3	A village.
Springvale.	,,	3	A village.
Smithy Croft.	,,	8	A farmsteading.
Sighthill T. P.	,,	7	
Springburn Road.	,,	7	
Wellfield.	,,	3	A dwelling house.

AGENTS FOR THE SALE

OF THE

ORDNANCE PLANS.

ENGLAND.

London	Mr. J. Arrowsmith, 10, Soho Square, W. Messrs. Letts, Son, & Co., 8, Royal Exchange, E.C. Messrs. Longman & Co., Paternoster Row, E.C. Mr. E. Stanford, 6, Charing Cross, S.W. Messrs. Vacher & Son, 29, Parliament Street, S.W Messrs. Webster & Co., 60, Piccadilly, W. Messrs. G. Philip & Son, 32, Fleet Street, E.C.; & L'pool. Mr. J. Wyld, Charing Cross. Dr. J. J. Whitty, C.E., 35, Parliament Street, S.W.
Appleby	Mr. J. Whitehead.
Alnwick	Mr. M. Smith.
Bath	Messrs. Sims & Son.
Birmingham	Messrs. Napper & Wright.
Beverley	Mr. John Kemp.
Bolton	Mr. H. Bradbury.
Bristol	Mr. John Lavars.
Bishop Auckland	Mr. M. Braithwaite.
Barnard Castle	Messrs. J. & R. W. Atkinson.
Cleveland, Yorkshire	Mr. George Dixon.
Cardiff	Mr. Hugh Bird.
Carlisle	Messrs. Thurnam & Sons.
Coventry	Mr. Edward Wright.
Chelmsford	Mr. Thomas B. Arthy.
Darlington	Mr. H. Penney.
Durham	Mr. George Andrews.
Fareham	Mr. George Sutton.
Gloucester	Messrs. G. J. Wait & Co.
Great Ayton, nr. Stokesley, Yorkshire	Mr. G. Dixon.
Hartlepool	Messrs. Pearson & Co.
Huddersfield	Mr. A. L. Peace.
Hull	Mr. J. W. Leng.
Kirkby Lonsdale	Mr. R. Morphet.
Kendal	Mr. T. Atkinson.
Keswick	Mr. James Mayo.
Liverpool	Messrs. G. Philip & Son. Messrs. Webb & Hunt. Mr. J. R. Isaac.
Leeds	Mr. J. Smith.
Longton	Mr. F. S. Wright.
Longport, Staff.	Mr. Evans.
Malton	Mr. H. Smithson.
Manchester	Mr. G. Simms. Mr. W. T. Hansbrow, 59, King Street
North Shields	Messrs. Phillipson & Hare.
Norwich	Mr. H. Pigg.

NEWCASTLE.....	Mr R Turner.
NOTTINGHAM	Mr. R. Sutton.
OLDHAM	Mr. John Hirst.
OXFORD	Messrs. Spiers & Son.
PENRITH.....	Mr. B. T. Sweeten.
PORTSMOUTH	Mr. W. H. Charpentier.
PLYMOUTH	Mr. J. Land.
PRESTON	Mr. R. Veevers.
READING.....	Mr. G. Lovejoy.
ROCHDALE	Mr. E. Wrigley.
RICHMOND, Yorkshire	Mr. J. Bell.
RIPON	Messrs. Johnston & Co.
SCARBOROUGH....	Mr. S. W. Theakstone.
SETTLE	Mr. J. Wildman.
SHEFFIELD	Mr. H. Pawson.
SWANSEA.....	Mr. E. Pearce.
STOCKTON-ON-TEES	Messrs. Jennett & Co.
SOUTHAMPTON ..	Mr. W. Sharland.
SUNDERLAND	Mr. W. H. Hills.
THIRSK	Mr. W. Bransby.
ULVERSTON.....	Mr. Soulby.
WAKEFIELD	Messrs. Hicks & Allen.
WIGAN	Mr. S. G. Bucknall.
WHITEHAVEN....	Messrs. Callender & Dixon.
WINDERMERE....	Mr. J. Garnett.
YORK	Mr. J. Glaisby.

SCOTLAND[1]

EDINBUBGH.....	Messrs. Johnston, 4, St. Andrew Square. Messrs. Black, North Bridge. Mr. T. C. Jack, Princes Street.
AYR	Mr. John Dick.
ABERDEEN	Messrs. Keith & Gibb.
AIRDRIE, Lanarksh	Mr. Thomas Forsyth.
ANNAN.....	Mr. William Cuthbertson.
BATHGATE	Mr. J. Johnston.
CUPAR	Mr. S. Robinson.
DUMFRIES	Mr. Sinclair.
DUNFERMLINE ..	Messrs. Miller & Son.
DUNSE	Mr. George Johnston.
DUNDEE	Mr. C. D. Chalmers.
GLASGOW.....	Messrs. J. Smith & Son. Messrs. J. Lumsden & Son.
HADDINGTON	Mr. J. Millen.
HAWICK	Mr. William Syme.
JEDBURGH	Messrs. A. & W. Easton.
KIRKCALDY.....	Mr. J. J. Wilson.
KIRKCUDBRIGHT..	Mr. J. Nicholson.
KELSO	Mr. J. H. Rutherford.
LINLITHGOW	Mr. A. Waldie.
NEWTON STEWART	Miss A. Watson.
MOFFAT	Mr. William Muir.
PERTH	Mrs. C. Paton.
PEEBLES	Mr. R. Stirling.
PAISLEY	Mr. William McIntyre.
SELKIRK	Mr. G. Lewis.
STIRLING.....	Mr. Robert S. Shearer.

IRELAND.

Dublin	Messrs. Hodges & Smith, Grafton Street. Messrs. Brassington & Gale, 6, Bachelor's Walk. Dr. J. J. Whitty, C.E.; and at London. Messrs. Thom & Son, 87 & 88, Abbey Street.
Armagh	Mr. John McWatters.
Athlone.....	Mr. James Martin.
Belfast	Mr. James Magill.
Cork	Mr. Francis Guy.
Carlow	Mr. Thomas Edwards.
Cavan.....	Mr. John Fegan.
Clonmell	Mr. James O'Neill.
Drogheda	Mr. Michael Daly.
Enniskillen	Mr. William Trimble.
Galway.....	Mr. Thomas Croker.
Kilkenny	Mr. William Nicholson.
Londonderry ..	Mr. Hempton
Mallow	Mr. Joseph Johns.
Mullingar	Mr. Sampson Wallis.
Newry	Mr. Robert Greer.
Omagh	Mr. John Nelis.
Waterford	Mr. Thomas S. Harvey
Wexford	Mr. F. S. Davis.

13

ORDNANCE SURVEY OF SCOTLAND.

BOOK OF REFERENCE TO THE PLAN

OF THE

PARISH OF SPYNIE,

IN THE

COUNTY OF ELGIN,

CONTAINING 5971·512 ACRES.

MAJOR-GENERAL SIR HENRY JAMES, R.E., F.R.S., F.G.S., &c.,
SUPERINTENDENT OF THE SURVEY.

LONDON:
PRINTED BY GEORGE E. EYRE AND WILLIAM SPOTTISWOODE,
PRINTERS TO THE QUEEN'S MOST EXCELLENT MAJESTY.
FOR HER MAJESTY'S STATIONERY OFFICE.

1870.

Price One Shilling.

[7142.—50.—8/70.]

the
tely
l to

each

ok.

in-

4.

con-
uble
the

cales

W

T

T

x

ent

C.F.
T.C.
C.W.
Def.
T.S.

the

ORDNANCE SURVEY OF SCOTLAND

PARISH OF SPYNIE

ELGINSHIRE

INDEX TO THE SHEETS

EXPLANATORY REMARKS.

The scale of the Parish Plans is the 1-2500th of the actual length on the ground, and is equal to 25·344 inches to a mile, which is very approximately equal to one square inch to one acre, the square of 1·0018 inch being equal to one acre.

The length of each sheet is $1\frac{1}{2}$ miles, and the width 1 mile, the area of each sheet is therefore 960 acres.

Each enclosure has a reference number to the area which is given in this Book.

The Braces (f) on the plans are to indicate that the spaces so braced are included under the same reference number.

The Altitudes in feet above the Mean Level of the Sea are written thus—31·4.

The Scale of the Plans of the County is 6 inches to a mile, and each sheet contains the same area as 16 sheets of the Parish Plans. There is therefore a double reference number to each sheet, as VI. 9., the Roman Numerals referring to the County Plans, the Arabic Figures to the Parish Plans.

The following are the characters employed on the Ordnance Plans on the Scales of 1–2500, and 6 inches to a mile :—

County Names	C	Hundreds or Wards	W
Parishes	P	Townships	T
Extra Parochial	E	Division of Townships	T

Antiquities ..... ROMAN / Druidical or Saxon / Norman or Subsequent

The descriptions of the boundaries are shown by the following initials :—

Centre of Stream	*C.S.*	Centre of Fence	*C.F.*
Centre of Road	*C.R.*	Top of Cop	*T.C.*
Side of Stream or Drain	*S.S.* or *S.D.*	Centre of Wall	*C.W.*
Root of Hedge	*R.H.*	Defaced	*Def.*
Face of Wall	*F.W.*	Track of Stream	*T.S.*

Undefined ..... *Und.*

Where a change occurs in the boundaries, the symbol [o—o] is used to show the part at which the change takes place.

N.B.—To convert Decimal Fractions of an Acre into Roods and Perches, multiply the decimal first by 4 and then by 40, preserving the same number of decimals in the product.

Examples—

	Acres.		Acres.
	633·357		527·013
	4		4
	1·428		·052
	40		40
A. R. P.	17·120	A. R. P.	2·080
633 1 17		527 0 2	

TABLE

FOR CONVERTING DECIMAL PARTS OF AN ACRE INTO ROODS AND PERCHES.

Perch.	0 Rood.	1 Rood.	2 Roods.	3 Roods.	Perch.	0Rood.	1 Rood.	2 Roods.	3 Roods.
0	·000	·250	·500	·750	21	·131	·381	·631	·881
1	·006	·256	·506	·756	22	.137	·387	·637	·887
2	·012	·262	·512	·762	23	·144	·394	·644	·894
3	·019	·269	·519	·769	24	·150	·400	·650	·900
4	·025	·275	·525	·775	25	·156	·406	·656	·906
5	·031	·281	·531	·781	26	·162	·412	·662	·912
6	·037	·287	·537	·787	27	·169	·419	·669	·919
7	·044	·294	·544	·794	28	·175	·425	·675	·925
8	·050	·300	·550	·800	29	·181	·431	·681	·931
9	·056	·306	·556	·806	30	·187	·437	·687	·937
10	·062	·312	·562	·812	31	·194	·444	·694	·944
11	·069	·319	·569	·819	32	·200	·450	·700	·950
12	·075	·325	·575	·825	33	·206	·456	·706	·956
13	·081	·331	·581	·831	34	·212	·462	·712	·962
14	·087	·337	·587	·837	35	·219	·469	·719	·969
15	·094	·344	·594	·844	36	·225	·475	·725	·975
16	·100	·350	·600	·850	37	·231	·481	·731	·981
17	·106	·356	·606	·856	38	·237	·487	·737	·987
18	·112	·362	·612	·862	39	·244	·494	·744	·994
19	·119	·369	·619	·869	40	·250	·500	·750	1·000
20	·125	·375	·625	·875					

PARISH OF SPYNIE,

IN THE

COUNTY OF ELGIN.

No. on Plan.	Area in Acres.	Remarks.	No. on Plan.	Area in Acres.	Remarks.
1	4·287	Wood and streams.	30	3·856	Houses, yards, gardens, &c.
2	13·399	Arable.			
3	·829	Rough pasture, &c.	31	·463	Wood.
4	2·067	Spynie Canal (part of).	32	1·927	House, yards, garden, &c.
5	17·084	Rough pasture and stream.	33	·608	Private road.
			34	·822	Wood.
6	69·377	Arable and stream.	35	30·630	Arable.
7	17·188	Rough pasture.	36	26·561	Arable.
8	6·876	Arable, road, &c.	37	26·825	Arable.
9	6·785	Arable, stream, &c.	38	19·678	Pasture.
10	3·752	Wood and stream.	39	·736	Houses, garden, and yards.
11	28·158	Arable.			
12	20·005	Wood.	40	21·162	Arable.
13	36·529	Arable.	41	1·249	Wood.
14	1·886	County road.	42	·124	Wood.
15	27·161	Wood.	43	·379	Houses, yards, garden, &c.
16	22·180	Heathy pasture and roads.	44	26·606	Arable.
17	·945	Wood.	45	1·702	Wood.
18	17·882	Heathy pasture, road, &c.	46	30·392	Arable.
			47	·866	Private road.
19	15·639	Wood.	48	1·275	Private road.
20	1·119	Private road.	49	29·043	Arable.
21	1·962	Arable and road.	50	·596	Stream, &c.
22	68·113	Wood, rough pasture, &c.	51	22·505	Arable.
			52	·679	Stream, &c.
23	7·792	Arable, streams, and road.	53	17·346	Arable.
			54	4·891	Arable.
24	·278	Wooden house, garden, yard, &c.	55	6·552	Arable and stream.
			56	27·802	Arable.
25	·329	Arable.	57	4·272	County road.
26	1·248	Stream, heathy pasture, &c.	58	38·877	Arable.
			59	31·766	Arable.
27	·228	Arable.	60	1·768	Houses, yards, garden, &c.
28	11·632	Wood, road, and stream.	61	2·171	Arable and stream.
29	·710	Arable.	62	·180	House and garden.

No. on Plan.	Area in Acres.	Remarks.
63	18·337	Arable.
64	3·349	County road.
65	·365	Road.
66	31·277	Arable.
67	24·139	Arable.
68	34·535	Arable and stream.
69	·522	Rough pasture and pond.
70	·068	Wood.
71	1·821	Houses, yards, garden, &c.
72	·958	Houses, yards, garden, &c.
73	83·449	Arable, stream, & road.
74	·163	House, garden, yard, &c.
75	2·758	County road.
76	40·364	Arable and stream.
77	145·509	Arable and streams.
78	1·814	Houses, yards, &c.
79	·631	House, rough pasture, &c.
80	·134	House, garden, and yard.
81	112·611	Arable, streams, and road.
82	10·861	Arable.
83	·234	Houses, yard, garden, and road.
84	46·040	Wood and road.
85	·719	Houses, yards, gardens, &c.
86	67·903	Arable.
87	48·295	Arable, streams, &c.
88	·720	Houses, yards, garden, &c.
89	·543	Rough pasture.
90	7·326	Wood.
91	11·417	Arable.
92	1·250	Wood.
93	1·278	Garden.
94	·441	Garden and wood.
95	12·180	Arable.
96	·710	Wood and road.
97	·829	Private road.
98	1·770	Arable.
99	·442	House and yards.
100	1·922	Arable and road.
101	·077	Wood.
102	1·930	Wood and roads.
103	1·848	Houses, yards, garden, &c.
104	·193	Wood.
105	8·794	Arable.
106	·293	Private road.
107	4·960	Arable.
108	·393	Wood.
109	1·601	Arable, &c.
110	5·086	Wood, house, &c.
111	13·960	Arable.
112	·183	Wood.
113	25·542	Arable.
114	3·445	County road.
115	1·819	Wood.
116	1·546	Rough pasture, road, and whins.
117	32·170	Wood and roads.
118	·734	Houses, yards, garden, &c.
119	132·793	Arable, road, stream, &c.
120	·671	House, rough pasture, &c.
121	·194	House, garden, yard, &c.
122	·032	Garden.
123	32·464	Arable, roads, &c.
124	3·111	Arable.
125	·130	House, garden, yard, &c.
126	14·017	Arable.
127	2·576	Wood, rough pasture, &c.
128	·066	House, garden, and yard.
129	11·327	Arable, road, stream, &c.
130	6·749	Houses, rough pasture, &c.
131	·203	Pond.
132	2·834	Arable.
133	·150	Pond.
134	1·642	Pond.
135	7·091	Arable and stream.
136	1·355	Wood and stream.
137	6·154	Arable.
138	1·096	Wood.
139	29·975	Arable.
140	·757	Houses, yards, garden, &c.
141	·244	House, yard, gardens, &c.
142	11·001	Arable and rough pasture.

No. on Plan.	Area in Acres.	Remarks.	No. on Plan.	Area in Acres.	Remarks.
143	11·601	Arable.	186	20·993	Arable and whins.
144	·344	Whins, &c.	187	·600	Road.
145	1·144	Rough pasture, &c.	188	10·971	Wood.
146	1·681	Whins, rough pasture, &c.	189	25·519	Arable, stream, and road.
147	45·667	Arable, stream, &c.	190	5·035	Arable.
148	·606	Houses, yards, garden, &c.	191	20·058	Rough pasture, road, and streams.
149	4·387	County road.	192	8·062	Arable and road.
150	21·620	Arable.	193	·669	Rough pasture and stream.
151	15·404	Arable, stream, and footpath.	194	1·853	Wood, road, and stream.
152	·076	House, garden, and yard.	195	·349	House, garden, and yards.
153	67·754	Arable, pond, &c.			
154	6·919	Arable and streams.	196	20·947	Arable.
155	1·378	Houses, yards, gardens, &c.	197	1·094	Graveyard.
			198	·155	Garden.
156	1·424	County road.	199	2·729	Houses, yards, garden, &c.
157	31·485	Arable and rough pasture.	200	21·243	Arable.
158	32·951	Arable.	201	·233	Arable.
159	32·959	Arable.	202	10·009	Arable.
160	41·945	Arable.	203	·344	Private road.
161	3·580	Wood.	204	25·736	Arable, rough pasture, &c.
162	67·554	Rough pasture, furze, &c.	205	2·927	Ruins and waste.
163	2·042	Wood.	206	2·334	Wood and rough pasture.
164	33·441	Arable.			
165	7·688	Rough pasture, furze, &c.	207	7·254	Arable and stream.
			208	1·812	Arable and stream.
166	32·537	Arable.	209	7·161	Rough pasture and stream.
167	32·159	Wood, roads, &c.			
168	21·346	Arable.	210	4·091	Railway (part of).
169	1·691	Arable.	211	8·174	Arable.
170	1·014	Rough pasture, road, &c.	212	10·416	Arable.
			213	20·230	Arable.
171	17·403	Arable.	214	·434	Arable.
172	6·739	County road.	215	36·297	Roads, heathy pasture, &c.
173	2·954	Arable.			
174	16·372	Arable.	216	·529	Private road.
175	13·240	Arable.	217	·078	Wooden house, garden, and yard.
176	9·950	Arable.			
177	11·190	Arable and stream.	218	6·686	Arable.
178	27·145	Arable.	219	4·925	Arable and road.
179	19·612	Arable and stream.	220	5·466	Moss, heathy pasture, &c.
180	25·440	Arable.			
181	17·822	Arable and stream.	221	6·205	Wood and stream.
182	1·112	Houses, yards, &c.	222	·273	Houses, yard, garden, &c.
183	·248	Mill dam.			
184	23·443	Arable.	223	·950	Stream, rough pasture, &c.
185	2·509	County road.			

No. on Plan.	Area in Acres.	Remarks.
224	30·489	Arable, rough pasture, &c.
225	2·767	Arable.
226	4·714	Moss, heathy pasture, &c.
227	4·310	Arable and road.
228	·126	House, garden, and yard.
229	3·719	Arable.
230	·950	Heathy pasture, &c.
231	·713	Arable.
232	·543	Arable.
233	1·623	Arable.
234	·120	House, garden, yard, &c.
235	1·738	Arable.
236	1·401	Rough pasture, &c.
237	1·515	Arable.
238	3·414	County road.
239	·086	House, garden, yard, &c.
240	1·056	Arable.
241	·833	Heathy pasture, road, &c.
242	1·725	Arable, &c.
243	·860	Arable and rough pasture.
244	8·090	Arable.
245	4·635	Arable.
246	7·293	Stream, rough pasture, &c.
247	10·680	Arable and rough pasture.
248	·851	Arable and road.
249	·148	Houses, yards, garden, &c.
250	3·045	Arable and footpath.
251	·179	House, yard, gardens, &c.
252	14·961	Arable, road, streams, &c.
253	·175	House, yards, garden, &c.
254	46·416	Arable and stream.
255	12·081	Arable, &c.
256	·784	Wood.
257	16·815	Arable, &c.
258	2·540	Houses, yards, garden, &c.
259	32·140	Arable and wood.
260	·623	Wood and footpath.
261	9·843	Arable, pond, &c.
262	·280	Wood and house.
263	4·456	Wood and footpath.
264	1·172	Quarry, rough pasture, &c.
265	3·485	Arable, &c.
266	2·558	Quarry, rough pasture, &c.
267	1·324	Rough pasture, furze, &c.
268	45·858	Arable, &c.
269	1·595	House, rough pasture, &c.
270	·102	House and garden.
271	42·157	Arable, rough pasture, and roads.
272	13·667	Arable, rough pasture, and stream.
273	12·979	Arable, stream, and road.
274	·042	House and yard.
275	·893	Private road.
276	34·703	Arable.
277	·468	Pond.
278	1·812	Houses, yards, garden, &c.
279	91·948	Arable and road.
280	19·168	Arable, road, & stream.
281	15·347	Arable.
282	11·126	Arable.
283	·699	Rough pasture and stream.
284	2·181	Houses, yards, garden, &c.
285	33·778	Arable.
286	32·396	Arable and roads.
287	·435	Rough pasture and furze.
288	16·546	Heathy pasture and road.
289	43·956	Heathy pasture, road, &c.
290	261·269	Wood, heathy pasture, &c.
291	14·501	Arable and roads.
292	4·121	County road.
293	21·284	Arable and road.
294	40·789	Arable, stream, and roads.
295	·058	House, gardens, and yard.
296	2·011	House, rough pasture, &c.

No. on Plan.	Area in Acres.	Remarks.	No. on Plan.	Area in Acres.	Remarks.
297	31·685	Arable.	340	29·322	Arable.
298	11·667	Arable and house.	341	107·457	Wood, road, and stream.
299	·096	House, gardens, &c.			
300	3·106	Houses, yards, gardens, &c.	342	27·237	Arable.
			343	1·192	Wood and rough pasture.
301	2·911	Arable.			
302	·501	House, wood, &c.	344	20·407	River Lossie (part of).
303	2·600	Arable.	345	·055	County road.
304	3·296	Arable.	346	1·634	Wood and road.
305	3·158	Arable.	347	·388	Rough pasture and whins.
306	31·528	Arable.			
307	1·124	Houses, yards, garden, &c.	348	·761	Arable.
			349	23·928	Arable and house.
308	·682	House, yards, pond, &c.	350	1·410	House, yards, gardens, &c.
309	5·634	Arable.	351	·852	Arable and trees.
310	6·193	Arable.	352	·463	Garden.
311	·200	Wood and rough pasture.	353	·333	Wood.
			354	21·083	Arable.
312	19·272	Arable.	355	·260	Garden.
313	·625	House, yard, gardens, &c.	356	15·159	Arable and footpath.
			357	24·074	Arable.
314	11·872	Wood, &c.	358	2·845	Arable.
315	1·378	Arable.	359	·642	Houses, yards, garden, &c.
316	10·325	Arable.			
317	·078	Wood.	360	19·309	Wood, quarries, &c.
318	·073	Wood.	361	2·079	Houses, yards, gardens, &c.
319	5·787	Wood.			
320	16·595	Heathy pasture and trees.	362	·411	Arable.
			363	21·921	Arable.
321	34·880	Arable and road.	364	·848	Private road.
322	·349	House, gardens, yard, and ruins.	365	20·915	Arable, &c.
			366	18·415	Arable.
323	331·626	Wood, roads, &c.	367	32·583	Arable and road.
324	14·937	Arable.	368	20·840	Arable.
325	3·673	Arable.	369	·318	House, garden, and yard.
326	1·039	County road.			
327	14·515	Arable.	370	9·359	Arable.
328	4·722	County road.	371	42·915	Arable, roads, &c.
329	4·701	Wood and road.	372	·251	Arable, &c.
330	16·762	Arable and trees.	373	4·933	Arable.
331	8·796	Arable.	374	1·078	Arable.
332	·223	Wood.	375	·271	Arable.
333	11·054	Arable.	376	·850	Arable, &c.
333a	29·575	Wood and rough pasture.	377	·128	County road.
			378	8·508	Arable.
334	7·665	County road.	379	6·769	Arable.
335	14·616	Arable and wood.	380	9·367	Arable, footpaths, &c.
336	14·531	Arable.	381	32·500	Arable and footpath.
337	·274	Wood.	382	·409	Garden.
338	·485	Wood.	383	·616	Houses, yards, gardens, &c.
339	219·374	Wood, roads, &c.			

No. on Plan.	Area in Acres.	Remarks.
384	·378	Wood.
385	4·051	Houses, yards, gardens, &c.
386	·304	Houses, yards, garden, &c.
387	·528	Accommodation road.
388	15·927	Arable and road.
389	1·512	Arable.
390	19·020	Arable.
391	·566	County road.
392	22·822	Arable.
392a	·481	County road.
393	10·773	Arable.
394	12·408	Arable.
395	·129	House, garden, and yard.
396	1·114	Houses, yards, garden, &c.
397	14·541	Arable and road.
398	7·731	Arable.
399	·299	County road.
400	1·291	County road.
401	5·232	Arable.
402	13·757	Arable and pond.
403	3·796	Arable.
404	·641	Rough pasture, road, &c.
405	4·231	Arable.
406	·189	Embankment, &c.
407	8·615	Arable.
408	·090	Waste and shed.
409	·438	Curling pond.
410	·233	Pond.
411	1·199	Marsh.
412	·958	Houses, yards, gardens, &c.
413	2·431	Arable and footpath.
414	·314	Houses, gardens, and yards.
415	18·159	Arable and road.
416	·590	Rough pasture and whins.
417	1·065	Wood and road.
418	·863	County road.
419	·722	Marsh.
420	42·458	Wood, &c.
421	9·126	Wood.
422	·707	County road.
423	90·596	Wood and road.
424	8·372	Arable.
425	2·722	Arable and rough pasture.
426	1·971	Rough pasture.
427	36·813	Arable and rough pasture.
428	2·632	Embankment, &c.
429	21·756	Arable.
430	15·268	Arable.
431	·183	Wood.
432	·506	Garden, &c.
433	2·144	Houses, wood, &c.
434	1·392	Houses, yards, &c.
435	9·472	County road.
436	79·370	Wood, roads, &c.
437	16·845	Arable, rough pasture, &c.
438	·232	House, yard, gardens, &c.
439	·727	Arable.
440	·202	Houses, yards, &c.
441	4·435	Whins, rough pasture, &c.
442	·663	Houses, yards, gardens, &c.
443	11·006	Arable.
444	·098	House and garden.
445	7·615	Arable.
446	6·561	Arable.
447	·563	Road.
448	1·339	Houses, rough pasture, &c.
449	·441	House, garden, &c.
450	14·794	Arable.
451	2·273	Rough pasture and whins.
452	7·785	Wood, roads, &c.
453	·645	Arable.
454	40·898	Houses, roads, gardens, &c. (Town of Elgin, part of).
	5971·512	

RECAPITULATION.

Area in Acres.	
5875·973	Land.
65·592	Public roads.
4·091	Railway.
25·856	Water.
5971·512	Total area of the Parish of Spynie, in the County of Elgin.

PARLIAMENTARY BOROUGH OF ELGIN.

88·178	Area of the part of the Parliamentary Borough outside the Municipal Borough.
178·978	Area of the part of the Municipal Borough which is in the Parish of Spynie.
267·156	Area of all those parts of the Parliamentary Borough of Elgin which are in the Parish of Spynie.

NOTE.—For the remaining parts of the Parliamentary and Municipal Boroughs, see Elgin and St. Andrews Lhanbryd parishes.

INDEX TO PLACES

IN THE

PARISH OF SPYNIE.

COUNTY OF ELGIN.

Name of Place.	No. of Sheet. 6-inch scale.	No. of Sheet. 25·344 in. scale.
Aldroughty -	VII.	14
Balmoral Terrace	"	12
Bishopmill - -	"	"
Borough Briggs -	"	1, 2
Dykeside - -	"	10
Easter Kintrae -	"	6
Easterton - -	"	7
Findrassie - -	"	"
Kintrae - -	"	6
Knock - -	"	14
Laverochloch -	"	11
Leggat - -	"	10
Loanhead - -	"	"
Lochside - -	"	7
Loch Spynie -	"	3, 4, 7, 8
Lower Mains -	"	7
Mains - -	"	"
Midton of Findrassie - -	"	"
Morayshire Brick and Tile Works -	"	"
Morriston - -	VII.	11
Moss of Rosehaugh	"	9
Muir of Myreside	"	7
Myreside - -	"	8
Newfield - -	"	12
Newton - -	"	9
Newtonroad -	"	10, 14
Oakbank - -	"	11
Old Toll Bar -	"	15
Orchardfield -	"	6
Quarrywood -	"	10
Rosebrae - -	"	"
Rosehaugh - -	"	"
Scroggie Mills -	"	15
Sheriff Mills -	"	"
Spynie - -	"	8
Starmoss - -	"	5, 9
Surradale - -	"	6
Wester Kintrae -	"	"
Westerton - -	"	7
Westfield - -	"	5
Woodlands -	"	11

LONDON:
Printed by George E. Eyre and William Spottiswoode,
Printers to the Queen's most Excellent Majesty.
For Her Majesty's Stationery Office.

PARISH OF STENNESS,

IN THE

COUNTY OF ORKNEY AND SHETLAND—
(ORKNEY).

Price One Shilling and Sixpence.

(2.) The fences, &c., bounding either side of a railway are included wholly within its area.

ORDNANCE SURVEY OF SCOTLAND

PARISH OF STENNESS

ORKNEY & SHETLAND
(Orkney)

EXPLANATORY REMARKS.

The Scale of the Parish Plans is the 1-2500th of the actual length on the ground, and is equal to 25·344 inches to a mile, or 3·157 chains to an inch, which is very approximately equal to one square inch to one acre, the square of 1·0018 inch being equal to one acre.

The length of each sheet is 1½ miles, and the breadth 1 mile, the area of each sheet is therefore 960 acres.

Each enclosure has a reference number to the area which is given in this Book: in the case of towns and large villages encircled by a red band, one number and area only are given for the portion within the red band, unless they are contained in more than one parish, in which case a number is given for the portion included in each parish.

The Braces [⌐] on the plans are to indicate that the spaces so braced are included under the same reference number.

The Altitudes in feet above the Mean Level of the Sea are written thus —*31·4*.

The Scale of the County Plans is 6 inches to a mile, and each sheet contains 16 sheets of the Parish Plans. There is therefore a double reference number to each sheet of the Parish Plans, as VI. 9., the first number referring to the County Plans, the second number to the Parish Plans.

The dimensions of the sheets on the Six-inch scale being four miles by six miles the area is twenty-four square miles, equal to 15,360 acres.

The following are the characters employed on the Ordnance Plans on the Scales of 1–2500, and 6 inches to a mile :—

County Names	C	Hundreds or Wards	H
Parishes, Ancient or Mother.....	P	Civil Parishes or Townships	T
Extra Parochial	E	Division of Townships	T

Municipal Wards.....W

Antiquities ..... { ROMAN / Druidical or Saxon / Norman or Subsequent

The descriptions of the boundaries are shown by the following initials :—

Centre of Stream	*C.S.*	Centre of Fence	*C.F.*
Centre of Road	*C.R.*	Top of Cop	*T.C.*
Side of Stream or Drain ...	*S.S.* or *S.D.*	Centre of Wall	*C.W.*
Root of Hedge	*R.H.*	Defaced	*Def.*
Face of Wall	*F.W.*	Track of Stream.....	*T.S.*

Undefined.....*Und.*

Where a change occurs in the boundaries, the symbol [o—o] is used to show the part at which the change takes place.

N.B.—The areas are computed to the centre of fence, or other boundary of enclosure, except in the following cases :—

(1.) When the fence or other boundary is also the boundary of a Parish or other Civil Division, which does not follow the centre of the fence, the area is calculated to the Parish or other boundary, and not to the centre.

(2.) The fences, &c., bounding either side of a railway are included wholly within its area.

N.B.—To convert Decimal Fractions of an Acre into Roods and Perches, multiply the decimal first by 4 and then by 40, preserving the same number of decimals in the product.

Examples—

	Acres.		Acres.
	633·357		527·013
	4		4
	1·428		·052
	40		40
A. R. P.	17·120	A. R. P.	2·080
633 1 17		527 0 2	

TABLE

FOR CONVERTING DECIMAL PARTS OF AN ACRE INTO ROODS AND PERCHES.

Perch.	0 Rood.	1 Rood.	2 Roods.	3 Roods.	Perch.	0 Rood.	1 Rood.	2 Roods.	3 Roods.
0	·000	·250	·500	·750	21	·131	·381	·631	·881
1	·006	·256	·506	·756	22	·137	·387	·637	·887
2	·012	·262	·512	·762	23	·144	·394	·644	·894
3	·019	·269	·519	·769	24	·150	·400	·650	·900
4	·025	·275	·525	·775	25	·156	·406	·656	·906
5	·031	·281	·531	·781	26	·162	·412	·662	·912
6	·037	·287	·537	·787	27	·169	·419	·669	·919
7	·044	·294	·544	·794	28	·175	·425	·675	·925
8	·050	·300	·550	·800	29	·181	·431	·681	·931
9	·056	·306	·556	·806	30	·187	·437	·687	·937
10	·062	·312	·562	·812	31	·194	·444	·694	·944
11	·069	·319	·569	·819	32	·200	·450	·700	·950
12	·075	·325	·575	·825	33	·206	·456	·706	·956
13	·081	·331	·581	·831	34	·212	·462	·712	·962
14	·087	·337	·587	·837	35	·219	·469	·719	·969
15	·094	·344	·594	·844	36	·225	·475	·725	·975
16	·100	·350	·600	·850	37	·231	·481	·731	·981
17	·106	·356	·606	·856	38	·237	·487	·737	·987
18	·112	·362	·612	·862	39	·244	·494	·744	·994
19	·119	·369	·619	·869	40	·250	·500	·750	1·000
20	·125	·375	·625	·875					

PARISH OF STENNESS,

IN THE

COUNTY OF ORKNEY AND SHETLAND—(Orkney).

No. of Sheet and Plan and No. on Plan.	Area in Acres.
Sheet C. 12:—	
1	·246
2	·556
3	·589
4	·247
5	·232
Sheet CI. 9:—	
6	2·915
7	·263
8	57·198
9	4·771
10	·201
11	2·095
12	6·307
13	5·015
14	29·069
15	20·672
16	83·780
17	·278
18	384·154
19	·788
20	·252
21	·637
22	8·443
23	7·551
24	·784
25	8·746
26	·223
27	·327
28	·148
Sheet CI. 10:—	
29	1·218
30	2·609
31	10·116
32	·088
33	·235
34	·173
35	·172
Sheet CI. 10:— (*cont^d.*)	
36	·400
37	1·143
38	150·862
38a	·066
39	·290
40	·061
41	1·389
42	3·256
43	5·041
44	5·158
45	·135
46	·167
47	92·652
Sheet C. 16:—	
48	·200
49	103·504
50	858·641
Sheet CI. 13:—	
51	·189
52	7·778
53	1·086
54	1·323
55	5·102
56	1·335
57	3·558
58	5·463
59	3·348
60	·422
61	7·009
62	3·058
63	6·613
64	·203
65	1·190
66	·720
67	·234
68	·351
69	·764
Sheet CI. 13:— (*cont^d.*)	
70	1·930
71	10·044
72	4·988
73	18·912
74	·982
75	11·270
76	·342
77	·334
78	10·677
79	3·469
80	·116
81	6·048
82	·394
83	2·470
84	11·792
85	·215
86	3·509
87	10·148
88	2·656
89	11·211
90	13·793
91	1·323
92	21·926
93	·164
94	11·841
95	·401
96	·071
97	·716
98	·495
99	78·991
100	1·637
101	·412
102	9·136
103	·961
104	11·828
105	·884
106	5·707
107	·196
108	6·393

No. of Sheet and Plan and No. on Plan.	Area in Acres.	No. of Sheet and Plan and No. on Plan.	Area in Acres.	No. of Sheet and Plan and No. on Plan.	Area in Acres.
Sheet CI. 13:—		Sheet CI. 14:—		Sheet CI. 14:—	
(*contd.*) 109	13·381	(*contd.*) 157	6·625	(*contd.*) 208	13·204
110	·065	158	9·262	209	2·121
111	·565	159	36·676	210	·411
112	·311	160	·500	211	·496
113	·702	161	·320	212	·736
114	·996	162	1·182	213	17·974
115	1·412	163	·240	214	5·329
116	9·305	164	40·543	215	4·144
117	7·570	165	4·359	216	·268
118	1·805	166	1·962	217	·312
119	1·167	167	·327	218	1·115
120	·224	168	·589	219	2·481
121	·234	169	·217	220	·630
122	·209	170	·532	221	1·436
123	·813	171	·382	222	3·742
124	·235	172	3·022	223	1·261
125	14·032	173	1·446	224	9·929
126	2·112	174	·457	225	23·276
127	·462	175	1·087	226	·899
128	3·500	176	1·986	227	5·637
129	·495	177	1·124	228	1·506
130	2·124	178	1·467	229	3·311
131	·255	179	1·672	230	2·011
132	·488	180	4·100	231	3·733
133	2·684	181	2·553	232	·461
134	6·227	182	2·405	233	57·489
135	1·045	183	1·255	234	1·554
136	2·564	184	2·327	235	·690
137	1·933	185	1·029	236	·604
138	4·998	186	·143	237	·877
139	·753	187	·171	238	·157
140	·143	188	·202	239	·543
141	·196	189	3·175	240	1·398
142	·381	190	1·578	241	9·344
143	16·495	191	1·553	242	1·961
144	·613	192	3·331	243	2·321
145	3·283	193	·791	244	·464
146	·849	194	9·324	245	·154
147	4·731	195	3·271	246	2·269
148	·166	196	17·999	247	·602
149	·248	197	·640	248	·979
		198	·666	249	·256
Sheet CI. 14:—		199	3·405	250	8·148
150	7·295	200	8·353	251	1·636
151	2·947	201	9·289	252	3·242
152	1·148	202	3·483	253	·153
153	·848	203	13·337	254	3·395
153a	·296	204	7·338	255	1·454
154	96·642	205	·146	256	2·027
155	·128	206	6·931	257	1·295
156	3·158	207	8·958	258	4·260

No. of Sheet and Plan and No. on Plan.	Area in Acres.
Sheet CI. 14:—	
(*contd.*) 259	1·715
260	·354
261	·055
262	1·318
263	18·036
264	·561
265	6·171
266	9·296
267	3·664
268	5·226
269	10·567
270	2·146
271	2·947
272	·242
273	·843
274	2·088
275	·641
276	2·807
277	7·612
277a	·580
278	5·365
279	33·341
280	·217
281	·120
282	·759
283	4·408
284	·207
285	·075
286	·564
287	·253
288	·812
289	·670
290	1·059
291	·397
292	4·107
293	1·372
294	·686
295	·926
296	12·820
297	11·163
298	·418
299	·512
300	2·119
301	1·148
302	8·567
303	2·281
304	·244
305	10·275
306	·998
307	255·641
308	1·075
Sheet CI. 14:—	
(*contd.*) 309	6·192
310	·673
311	2·901
312	4·596
313	·463
314	4·244
315	·825
316	9·433
317	·636
318	·789
319	3·952
320	·788
321	·282
Sheet CI. 15:—	
322	1·820
323	1·310
324	·520
325	·963
326	·712
327	·202
328	·123
329	1·059
330	2·532
331	4·449
332	·112
333	1·147
334	·240
335	2·038
336	2·250
337	1·839
338	1·793
339	3·678
340	19·746
341	9·826
Sheet CVI. 4:—	
342	1·040
343	15·676
344	3·760
345	·731
346	5·558
347	3·408
348	1·075
349	·979
350	1·751
351	1·051
352	·231
353	·603
354	·572
355	4·361
Sheet CVI. 4:—	
(*contd.*) 356	6·982
357	2·293
358	5·143
359	·497
360	2·979
361	3·265
362	·765
363	2·056
364	4·489
365	5·172
366	·969
367	·756
368	2·873
369	2·263
370	5·132
371	·858
372	·475
373	1·313
374	·168
375	1·755
376	7·270
377	2·811
378	4·073
379	·345
380	1·152
381	1·472
382	·197
383	·133
384	1·104
385	·232
386	3·340
387	·680
388	·959
389	5·470
390	·413
391	·946
392	2·150
393	3·955
394	3·724
395	·264
396	·710
397	3·288
398	2·485
399	1·943
400	14·856
401	28·841
402	7·605
403	3·573
404	3·175
405	4·784
406	·274

No. of Sheet and Plan and No. on Plan.	Area in Acres.
Sheet CVI. 4:—	
(*cont*d.) 407	1·024
408	1·664
409	2·101
410	·264
411	6·518
412	2·714
413	·194
414	·621
415	4·218
416	1·392
417	11·741
418	3·075
419	5·800
420	4·405
421	·374
422	1·160
423	·208
424	9·332
425	2·217
426	9·340
427	16·776
428	6·534
429	·336
430	·391
431	2·168
432	·126
433	1·837
434	·627
435	5·754
436	2·277
437	5·666
438	·263
439	·820
440	7·064
441	·405
442	6·641
443	10·919
444	·328
445	·337
446	7·804
446a	1·374
447	·736
448	9·607
449	1·713
450	1·645
451	17·672
452	·566
453	·626
454	·415
455	1·510
456	8·204

No. of Sheet and Plan and No. on Plan.	Area in Acres.
Sheet CVI. 4:—	
(*cont*d.) 457	4·462
458	1·245
459	·718
460	13·832
461	·200
462	5·483
463	·196
464	·198
465	·282
466	5·776
467	17·451
468	·655
469	7·612
Sheet CVII. 1:—	
470	3·355
471	·808
472	4·134
473	11·420
474	·614
475	1·101
476	2·245
477	6·411
478	7·213
479	·132
480	·931
481	4·751
482	·256
483	5·329
484	·372
485	·201
486	·334
487	2·285
488	1·953
489	1·695
490	23·911
491	1·124
492	5·631
493	2·969
494	8·111
495	·694
496	·568
497	·933
498	5·723
499	8·716
500	3·235
501	2·643
501a	·234
502	·572
503	·431
504	·219

No. of Sheet and Plan and No. on Plan.	Area in Acres.
Sheet CVII. 1:—	
(*cont*d.) 505	2·108
506	4·172
507	1·631
508	3·017
509	6·908
510	·503
511	15·803
512	8·692
513	·422
514	2·566
515	2·381
516	·421
517	·204
518	·352
519	3·612
520	3·001
521	2·325
522	4·916
523	·797
524	2·708
525	·312
526	1·825
527	3·628
528	2·075
529	3·381
530	·601
531	3·801
532	·874
533	·689
534	1·037
535	1·231
536	1·070
537	·521
538	·450
539	1·810
540	5·597
541	2·568
542	·547
543	·335
544	1·723
545	1·234
546	1·432
547	2·434
548	·647
549	·451
550	·252
551	·216
552	1·610
553	1·350
554	·143
555	·560

No. of Sheet and Plan and No. on Plan.	Area in Acres.	No. of Sheet and Plan and No. on Plan.	Area in Acres.	No. of Sheet and Plan and No. on Plan.	Area in Acres.
Sheet CVII. 1 :—		Sheet CVII. 1 :—		Sheet CVII. 2 :—	
(*contd.*) 556	8·346	(*contd.*) 607	·844	656	·418
557	·778	608	1·784	657	·589
558	·360	609	8·778	658	11·895
559	5·576	610	·182	659	·919
560	·846	611	·670	660	·257
561	·637	612	·194	661	·481
562	1·408	613	1·378	662	9·032
563	2·036	614	1·238	663	10·040
564	·873	615	·509	664	1·558
565	1·017	616	·138	665	·676
566	3·310	617	·527	666	·247
567	1·578	618	4·822	667	·300
568	16·486	619	·069	668	·727
569	·222	620	·184	669	1·056
570	1·986	621	·732	670	·192
571	4·384	622	1·037	671	1·940
572	20·552	623	2·700	672	·586
573	·469	624	·079	673	13·887
574	·289	625	1·069	674	·469
575	·192	626	3·812	675	·300
576	·279	627	33·365	676	·161
577	8·803	628	·348	677	1·247
578	1·364	629	·659	678	1·576
579	8·591	630	·321	679	8·238
580	4·937	631	6·325	680	1·397
581	1·861	632	15·277	681	·591
582	1·817	633	2·904	682	·874
583	2·692	634	1·052	683	·675
584	1·846	635	1·709	684	2·180
585	1·277	636	·128	685	3·001
586	·558	637	2·144	686	13·797
587	23·566	638	·141	687	2·411
588	2·589	639	17·748	688	2·858
589	·220	640	5·057	689	2·683
590	·240	641	3·110	690	3·582
591	18·599	642	·457	691	·618
592	3·811	643	2·410	692	3·711
593	1·092	644	1·108	693	2·470
594	2·686	645	5·407	694	2·365
595	2·983	646	7·255	695	·315
596	·359	647	6·897	696	1·042
597	1·796	648	5·766	697	1·722
598	·374	648a	·290	698	166·338
599	·609	649	3·706	699	·541
600	2·168	650	14·142	700	2·979
601	·165	651	2·258	701	7·018
602	·161	652	5·672	702	5·236
603	·312	653	·345	703	4·091
604	1·972	654	·163	704	·972
605	·367	655	6·215	705	4·615
606	·293			706	7·874

No. of Sheet and Plan and No. on Plan.	Area in Acres.
Sheet CVII. 2:—	
(*contd.*) 707	2·843
708	1·794
709	·457
710	2·646
711	3·805
712	·518
713	·303
714	·079
715	·709
716	3·154
717	·939
718	1·093
719	·798
720	2·816
721	3·363
722	45·234
723	14·852
724	3·818
725	1·277
726	2·786
727	1·825
728	1·868
729	3·444
730	2·771
731	1·060
732	1·052
733	1·657
734	2·287
735	2·350
736	·519
737	7·157
738	8·190
739	93·655
740	·321
741	·587
742	1·548
743	1·136
744	2·351
745	·183
746	·985
747	13·578
748	1·600
749	2·526
750	·996
751	1·578
752	·388
753	·662
754	·300
755	1·390
756	3·600
757	·630
Sheet CVII. 2:—	
(*contd.*) 758	1·407
759	·030
760	·104
761	2·767
762	13·152
763	·491
764	1·051
765	2·531
766	1·468
767	3·707
768	2·453
769	1·626
770	·708
771	·433
772	1·100
773	1·021
774	·379
775	·365
776	·290
777	7·686
778	4·108
779	4·879
780	3·913
781	9·441
782	·208
783	·883
784	2·531
785	3·768
786	1·604
787	1·842
788	1·430
789	21·959
790	·307
791	·357
792	·212
793	·874
794	1·586
795	·173
796	·860
797	1·573
798	·635
799	1·606
Sheet CVII. 3:—	
800	3·176
801	10·762
802	2·344
803	1·010
804	4·219
805	1·631
806	26·340
Sheet CVII. 3:—	
(*contd.*) 807	9·362
808	2·801
809	2·152
810	2·480
811	7·311
812	·264
813	·747
814	·639
815	·799
816	7·671
817	·619
818	2·208
819	4·690
820	·243
821	·458
822	4·308
823	7·034
824	·264
824a	·308
825	6·039
826	3·651
827	3·895
828	4·339
829	·500
830	4·719
831	·833
832	·765
833	·364
834	1·362
835	·872
836	8·492
837	1·225
838	·244
839	·312
840	·183
841	·354
842	·459
843	2·771
844	·619
845	·875
846	2·039
847	1·884
848	·979
849	4·657
850	·314
851	3·266
852	·584
853	3·600
854	1·864
855	11·780
856	1·255

No. of Sheet and Plan and No. on Plan.	Area in Acres.
Sheet CVII. 3:—	
(*contd.*) 857	·578
858	2·358
859	·873
860	·720
861	·152
862	1·016
863	1·669
Sheet CVI. 8:—	
864	·427
865	1·862
866	5·150
867	2·109
868	2·668
869	4·763
870	4·797
871	44·877
872	·170
873	·194
874	·327
875	2·088
876	7·250
877	·891
878	·334
879	·395
880	1·200
881	4·097
882	3·249
883	1·036
884	·376
885	·153
886	·184
887	·257
888	7·638
889	2·380
890	1·070
891	10·962
892	1·863
893	·709
894	·211
895	2·888
896	4·702
897	·120
898	·954
Sheet CVII. 5:—	
899	8·553
900	·395
901	·324
902	7·402
903	3·369

No. of Sheet and Plan and No. on Plan.	Area in Acres.
Sheet CVII. 5:—	
(*contd.*) 904	4·500
905	7·036
906	15·256
907	·139
908	6·421
909	·172
910	12·850
911	27·607
912	30·309
913	2·910
914	12·235
915	2·791
916	2·266
917	6·271
918	·279
919	3·706
920	6·418
921	8·616
922	·377
923	·131
924	4·516
925	7·919
926	6·571
927	5·095
928	·664
929	18·033
929a	·641
930	2·641
931	·346
932	5·726
933	12·675
934	12·222
935	8·265
936	·330
937	11·937
938	4·197
939	·700
940	10·478
941	·440
942	11·588
943	·342
944	1·656
945	·558
946	4·089
947	·859
948	6·934
949	5·129
950	1·226
951	3·523
952	3·959
953	8·704

No. of Sheet and Plan and No. on Plan.	Area in Acres.
Sheet CVII. 5:—	
(*contd.*) 954	7·908
955	·898
956	11·375
957	7·903
958	8·018
959	13·989
960	14·231
961	16·733
962	6·430
963	1·113
964	4·311
965	·345
966	·500
967	5·326
968	4·134
969	·491
970	16·360
970a	·375
971	6·511
972	·895
973	7·310
974	·367
975	1·161
976	·552
977	·180
978	·586
979	19·302
980	15·399
981	3·180
982	2·165
983	1·765
984	2·363
985	9·024
986	8·848
987	9·870
988	·939
989	·396
990	11·781
991	·226
992	3·149
993	·337
994	1·682
995	·149
996	2·585
997	3·392
998	4·925
999	13·348
1000	·471
1001	·486
1002	·272
1003	10·686

No. of Sheet and Plan and No. on Plan.	Area in Acres.
Sheet CVII. 5:—	
(*contd.*) 1004	10·255
1005	10·219
1006	2·879
1007	·609
1008	·453
1009	3·483
1010	1·150
1011	·332
1012	1·635
1013	·574
1014	1·116
1015	1·387
1016	1·848
1017	7·424
1018	5·711
1019	5·769
1020	3·795
1021	3·622
1022	5·307
1023	·743
1024	1·025
1025	5·114
1026	·145
1027	7·397
Sheet CVII. 6:—	
1028	2758·468
1029	13·691

No. of Sheet and Plan and No. on Plan.	Area in Acres.
Sheet CVI. 12:—	
1030	·515
1031	4·666
1032	3·157
1033	2·550
1034	1·187
1035	·658
1036	·610
1037	1·574
1038	·821
1039	·248
1040	2·592
1041	·981
1042	2·085
1043	2·245
1044	·607
1045	·488
1046	4·686
1047	3·025
1048	5·286
1049	12·540
Sheet CVII. 9:—	
1050	6·661
1051	5·419
1052	4·381
1053	1·043
1054	3·104
1055	·232
1056	1·471
1057	1·607

No. of Sheet and Plan and No. on Plan.	Area in Acres.
Sheet CVII. 9:—	
(*contd.*) 1058	2·877
1059	·442
1060	·269
1061	3·137
1062	·823
1063	1·824
1064	3·738
1065	·807
1066	·498
1067	1·492
1068	·948
1069	1·508
1070	7·242
1071	1·444
1072	8·507
1073	·667
1074	1·166
1075	37·712
1076	·194
1077	·655
1078	9·586
Sheet CVII. 10:—	
1079	5·225
Area numbered	9030·124
Foreshore -	183·646
	9213·770

RECAPITULATION.

7693·228	Land.
72·987	Roads.
1259·812	Water.
4·097	Tidal water.
183·646	Foreshore.
9213·770	Total area of the Parish of Stenness, in the County of Orkney and Shetland—(Orkney).

INDEX TO PLACES

IN THE

PARISH OF STENNESS.

COUNTY OF ORKNEY AND SHETLAND—(Orkney).

Name of Place.	No. of Sheet. 6-inch scale.	No. of Sheet. 25·344 in. scale.
Aglath - -	CVII.	5
Anderswick -	"	1
Appiehouse - -	"	"
Appiehouse - -	"	3
Barnhouse -	CI.	13
Barnhouse -	CVII.	1
Bea - -	"	5
Biggings - -	CVI.	4
Bigswell - -	CVII.	2
Blackbraes - -	"	9
Blackpark - -	CVI.	4
Braemore - -	CVII.	2
Breck - -	CI.	15
Brogar - -	"	13
Burnside - -	CVII.	9
Button - -	"	"
Cairn - - -	CI.	14
Clouston - -	CVII.	1
Coldamo - -	CVI.	8
Cott of Stowersdale	CVII.	2
Crookhutchon -	CI.	14
Cumminess - -	CVI.	4
Cupping - -	CVII.	3
Dealt - -	"	1
Dams - - -	"	"
Dowscarth - -	"	2
Dicksquoy -	CI.	14
Estaben - -	CVII.	3
Fea - - -	"	1
Fea - - -	"	5
Germiston -	CVII.	2, 3
Greaves - -	"	1
Gyrehouse - -	"	3
Hall - -	CVI.	8
Heath House -	CVII.	5
Hivel - -	CI.	14
Housequoy -	"	13
Ireland - -	CVII.	5
Keithesgeo - -	"	1
Knockhall - -	CI.	13
Knowe - -	CVII.	5
Leigh - -	"	"
Little Sheshmire -	CVI.	4
Lochside - -	CI.	13
Lower Hobbister -	"	14
Lower Twatt -	CVII.	2
	CI.	14
Mid Bigswell -	CVII.	2
Mid House - -	CI.	14
Milkquoy - -	CVII.	1
Millhouse - -	"	"
Milliquoy - -	"	5
Moa - -	CI.	9
Mossecott - -	"	14
Ness - - -	CVI.	8
Nether Bigging -	CI.	13
Nether Bigswell -	CVII.	2
Nether Onstou -	CVI.	4
Newbigging -	CVII.	1
Newcott - -	"	5

Name of Place.	No. of Sheet. 6-inch scale.	No. of Sheet. 25·344 in. scale.	Name of Place.	No. of Sheet. 6-inch scale.	No. of Sheet. 25·344 in. scale.
Newhouse - -	CVI.	4	Scar - - -	CVII.	2
Newhouse - -	CVII.	2	Scowan - -	CI.	14
Nighead - -	"	1	Settersquoy -	CVII.	5
Nistaben - -	"	2	Sheshmire -	CVI.	4
Nisthouse - -	"	3	Smiddybanks -	"	"
Norton - -	CVI.	8	Stowersdale -	CVII.	2
			Stymilders -	CI.	14
Ottersgill - -	"	12	Sunnydale - -	CVII.	1
Outbrecks - -	"	4			
			The Moss - -	CI.	14
Quarry House -	CI.	14	Tormiston - -	"	"
Quinni - -	"	"			
Queenania - -	CVII.	3	Upper Bigging -	"	13
Quinni - - -	CVI.	4	Upper Bigswell -	CVII.	2
Quoyer - -	CI.	9, 10	Upper Hobbister -	CI.	14
Quoyusamoan -	"	14	Upper Onston -	CVI.	4
Quoys - -	CVII.	1	Upper Twatt -	CI.	14
Ramsquoy - -	"	5	Virginia - -	"	10
Redbraes - -	"	"			
Roadside - -	CVI.	4	Yarpha - -	CVII.	2
Savedale - -	CVII.	1			

LONDON:
Printed by George E. Eyre and William Spottiswoode,
Printers to the Queen's most Excellent Majesty.
For Her Majesty's Stationery Office.
[.—50.—11/81.]

ORDNANCE SURVEY OF SCOTLAND.

BOOK OF REFERENCE TO THE PLAN

OF THE

PARISH OF STICHILL,

IN THE

COUNTY OF ROXBURGH,

CONTAINING 2803·898 ACRES.

COLONEL HENRY JAMES, R.E., FRS., F.G.S.,

SUPERINTENDENT OF THE ORDNANCE SURVEY.

PRINTED AT THE ORDNANCE SURVEY OFFICE, SOUTHAMPTON.

1859.

ROXBURGHSHIRE.

PARISH OF STICHILL.

INDEX TO THE SHEETS.

Scale 1 inch to 1 mile.

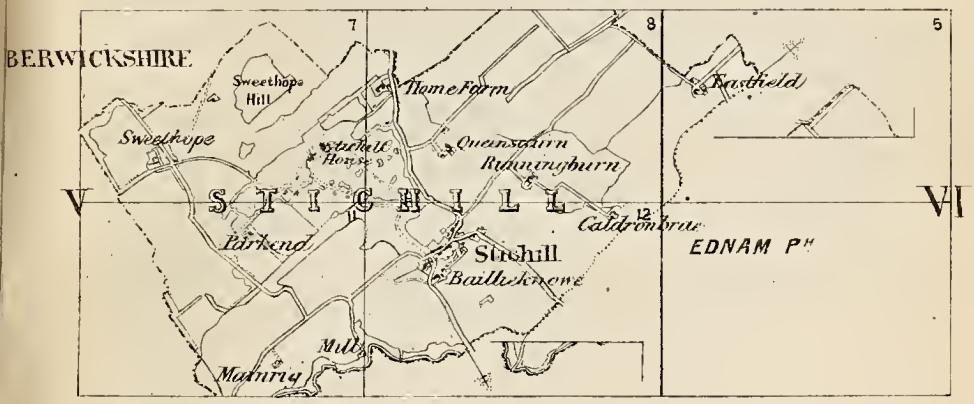

SURVEYED BY CAPT. R. BURNABY, R.E.;
AND
PRINTED UNDER THE DIRECTION OF CAPT. A. de C. SCOTT, R.E.

Published on 5 Sheets, at 2s. 6d. each, with Book of Reference, 1*s.*

N.B.—The Scale of the Parish Plans is the 1-2500th of the actual length on the ground, and is equal to 25·344 inches to a mile, which is very approximately equal to one square inch to one acre, the square of 1·0018 inch being equal to one acre.

The length of each sheet is 1½ miles, and the width 1 mile, the area of each sheet is therefore 960 acres.

Each enclosure has a reference number to the area which is given in this Book.

The Braces (*f*) on the plans are to indicate that the spaces so braced are included under the same reference number.

The Altitudes in feet above the Mean Level of the Sea are written thus—31·4.

The Scale of the Plans of the County is 6 inches to a mile, and each sheet contains the same area as 16 sheets of the Parish Plans. There is therefore a double reference number to each sheet, as VI. 9., the Roman Numerals referring to the County Plans, the Arabic Figures to the Parish Plans.

The following are the characters employed on the Ordnance Plans on the Scales of 1-2500, and 6 inches to a mile:—

County Names	C	Hundreds or Wards	W
Parishes	P	Townships	T
Extra Parochial	E	Division of Townships	T

Antiquities ..... ROMAN / Druidical or Saxon / Norman or Subsequent

The descriptions of the boundaries are shewn by the following initials:—

Centre of Stream	*C. S.*	Centre of Fence	*C. F.*
Centre of Road	*C. R.*	Top of Cop	*T. C.*
Side of Stream or Drain	*S. S.* or *S. D.*	Centre of Wall	*C. W.*
Root of Hedge	*R. H.*	Defaced	*Def.*
Face of Wall	*F. W.*	Track of Stream	*T. S.*
Undefined	*Und.*		

Where a change occurs in the boundaries, the symbol [o—o] is used to shew the part at which the change takes place.

AGENTS FOR THE SALE

OF THE

ORDNANCE PLANS.

ENGLAND.

London	Mr. J. Arrowsmith, 10, Soho Square, W. Messrs. Letts, Son, & Co., 8, Royal Exchange, E.C. Messrs. Longman & Co., Paternoster Row, E.C. Mr. E. Stanford, 6, Charing Cross, S.W. Messrs. Vacher & Son, 29, Parliament Street, S.W. Messrs. Webster & Co., 60, Piccadilly, W. Messrs. G. Philip & Son, 32, Fleet Street, E.C. & L'pool. Mr. J. Wyld, Charing Cross. Dr. J. J. Whitty, C.E., 35, Parliament Street, S. W.
Appleby	Mr. J. Whitehead.
Alnwick	Mr. M. Smith.
Bath	Messrs. Sims & Son.
Birmingham	Messrs. Napper & Wright.
Beverley	Mr. John Kemp.
Bolton	Mr. H. Bradbury.
Bristol	Mr. John Lavars.
Bishop Auckland	Mr. M. Braithwaite.
Barnard Castle	Messrs. J. & R. W. Atkinson.
Cleveland, Yorkshire	Mr. George Dixon.
Cardiff	Mr. Hugh Bird.
Carlisle	Messrs. Thurnam & Sons.
Coventry	Mr. Edward Wright.
Chelmsford	Mr. Thomas B. Arthy.
Darlington	Mr. H. Penney.
Durham	Mr. George Andrews.
Fareham	Mr. George Sutton.
Gloucester	Messrs. G. J. Wait & Co.
Great Ayton, nr. Stokesley, Yorkshire	Mr. G. Dixon.
Hartlepool	Messrs. Pearson & Co.
Huddersfield	Mr. A. L. Peace.
Hull	Mr. J. W. Leng.
Kirkby Lonsdale	Mr. R. Morphet.
Kendal	Mr. T. Atkinson.
Keswick	Mr. James Mayo.
Liverpool	Messrs. G. Philip & Son. Messrs. Webb & Hunt. Mr. J. R. Isaac.
Leeds	Mr. J. Smith.
Longton	Mr. F. S. Wright.
Longport, Staff.	Mr. Evans.
Malton	Mr. H. Smithson.
Manchester	Mr. G. Simms. Mr. W. T. Hansbrow, 59, King Street.
North Shields	Messrs. Phillipson & Hare.
Norwich	Mr. H. Pigg.

Newcastle.....	Mr. R. Turner.
Nottingham	Mr. R. Sutton.
Oldham	Mr. John Hirst.
Oxford	Messrs. Spiers & Son.
Penrith.....	Mr. B. T. Sweeten.
Portsmouth	Mr. W. H. Charpentier.
Plymouth	Mr. J. Land.
Preston.....	Mr. R. Veevers.
Reading.....	Mr. G. Lovejoy.
Rochdale	Mr. E. Wrigley.
Richmond, Yorkshire	Mr. J. Bell.
Ripon	Messrs. Johnston & Co.
Scarborough....	Mr. S. W. Theakstone.
Settle	Mr. J. Wildman.
Sheffield.....	Mr. H. Pawson.
Swansea.....	Mr. E. Pearce,
Stockton-on-Tees	Messrs. Jennett & Co.
Southampton ..	Mr. W. Sharland.
Sunderland	Mr. H. J. Dixon.
Thirsk	Mr. W. Bransby.
Ulverston.....	Mr. Soulby.
Wakefield	Messrs. Hieks & Allen.
Wigan	Mr. S. G. Bueknall.
Whitehaven....	Messrs. Callender & Dixon.
Windermere....	Mr. J. Garnett.
York	Mr. J. Glaisby.

SCOTLAND.

Edinbugh.....	Messrs. Johnston, 4, St. Andrew Square. Messrs. Blaek, North Bridge. Mr. T. C. Jack, Prinees Street.
Ayr	Mr. John Dick.
Aberdeen	Messrs. Keith & Gibb.
Airdrie, Lanarksh	Mr. Thomas Forsyth.
Annan.....	Mr. William Cuthbertson.
Bathgate	Mr. J. Johnston.
Cupar	Mr. S. Robinson.
Dumfries	Mr. Sinclair.
Dunfermline ..	Messrs. Miller & Son.
Dunse	Mr. George Johnston.
Dundee	Mr. C. D. Chalmers.
Glasgow.....	Messrs. J. Smith & Son. Messrs. J. Lumsden & Son.
Haddington	Mr. J. Millen.
Hawick	Mr. William Syme.
Jedburgh	Messrs. A. & W. Easton.
Kirkcaldy.....	Mr. J. J. Wilson.
Kirkcudbright..	Mr. J. Nieholson.
Kelso	Mr. J. H. Rutherford.
Linlithgow	Mr. A. Waldie.
Newton Stewart	Miss A. Watson.
Moffat	Mr. William Muir.
Peebles.....	Mr. R. Stirling.
Paisley	Mr. William MeIntyre.
Selkirk	Mr. G. Lewis.
Stirling.....	Mr. Robert S. Shearer.

AGENTS FOR THE SALE

OF THE

ORDNANCE PLANS.

IRELAND.

Dublin	Messrs. Hodges & Smith, Grafton Street. Messrs. Brassington & Gale, 6, Bachelor's Walk. Dr. J. J. Whitty, C.E. and at London. Messrs. Thom & Son, 87, & 88, Abbey Street.
Armagh	Mr. John McWatters.
Athlone.....	Mr. James Martin.
Belfast	Mr. James Magill.
Cork	Mr. Francis Guy.
Carlow	Mr. Thomas Edwards.
Cavan.....	Mr. John Fegan.
Clonmell	Mr. James O'Neill.
Drogheda	Mr. Michael Daly.
Enniskillen	Mr. William Trimble.
Galway.....	Mr. Thomas Croker.
Kilkenny	Mr. William Nicholson.
Londonderry ..	Mr. Hempton.
Mallow	Mr. Joseph Johns.
Mullingar	Mr. Sampson Wallis.
Newry	Mr. Robert Greer.
Omagh	Mr. John Nelis.
Waterford	Mr. Thomas S. Harvey.
Wexford	Mr. F. S. Davis.

TABLE

FOR CONVERTING DECIMAL PARTS OF AN ACRE INTO ROODS AND PERCHES.

Perches.	0 Rood.	1 Rood.	2 Roods.	3 Roods.
0	0·000	0·250	0·500	0·750
1	0·006	0·256	0·506	0·756
2	0·012	0·262	0·512	0·762
3	0·019	0·269	0·519	0·769
4	0·025	0·275	0·525	0·775
5	0·031	0·281	0·531	0·781
6	0·037	0·287	0·537	0·787
7	0·044	0·294	0·544	0·794
8	0·050	0·300	0·550	0·800
9	0·056	0·306	0·556	0·806
10	0·062	0·312	0·562	0·812
11	0·069	0·319	0·569	0·819
12	0·075	0·325	0·575	0·825
13	0·081	0·331	0·581	0·831
14	0·087	0·337	0·587	0·837
15	0·094	0·344	0·594	0·844
16	0·100	0·350	0·600	0·850
17	0·106	0·356	0·606	0·856
18	0·112	0·362	0·612	0·862
19	0·119	0·369	0·619	0·869
20	0·125	0·375	0·625	0·875
21	0·131	0·381	0·631	0·881
22	0·137	0·387	0·637	0·887
23	0·144	0·394	0·644	0·894
24	0·150	0·400	0·650	0·900
25	0·156	0·406	0·656	0·906
26	0·162	0·412	0·662	0·912
27	0·169	0·419	0·669	0·919
28	0·175	0·425	0·675	0·925
29	0·181	0·431	0·681	0·931
30	0·187	0·437	0·687	0·937
31	0·194	0·444	0·694	0·944
32	0·200	0·450	0·700	0·950
33	0·206	0·456	0·706	0·956
34	0·212	0·462	0·712	0·962
35	0·219	0·469	0·719	0·969
36	0·225	0·475	0·725	0·975
37	0·231	0·481	0·731	0·981
38	0·237	0·487	0·737	0·987
39	0·244	0·494	0·744	0·994
40	0·250	0·500	0·750	1·000

N.B.—To convert Decimal Fractions of an Acre into Roods and Perches, multiply the decimal first by 4 and then by 40, preserving the same number of decimals in the product.

Example 1.

```
                633·357 Acres.
                      4
                  1·428
A.  R.  P.           40
633 1  17 ........ 17·120
```

Example 2.

```
                527·013 Acres.
                      4
                   ·052
A.  R.  P.           40
527 0  2........... 2·080
```

PARISH OF STICHILL.

No. of Sheet.	No. on Plan.	Area in Acres.	Description.
V. 4.	1	·817	Public Road (half of).
,,	2	3·524	North Gosie Plantation.
,,	3	38·283	Arable.
V. 8.	4	25·011	Arable & Streams.
,,	5	32·730	Arable & Stream.
,,	6	3·700	South Gosie Plantation (part of).
,,	7	·080	Public Road.
V. 7.	8	19·938	Arable, &c.
,,	9	21·913	Arable, Double Fence, Stream, &c.
V. 8.	10	13·145	Arable & Half of Double Fence.
,,	11	·414	Plantation.
,,	12	24·676	Arable & Streams.
,,	13	25·387	Arable.
,,	14	24·121	Arable.
,,	15	6·089	Public Road.
V. 7.	16	26·400	Arable & Cart Road.
,,	17	18·654	Arable.
,,	18	2·298	Plantation & Double Fence.
,,	19	3·373	Plantation & Double Fence.
,,	20	·916	Plantation.
,,	21	·139	Cottage, Garden, Yard, & Shed.
,,	22	·050	Rough Pasture.
,,	23	·150	Sheepfold.
,,	24	38·796	Rough Pasture, Foot Road, &c.
,,	25	27·377	Arable, Streams, & Double Fence.
,,	26	16·762	Arable, Rough Pasture, &c.
,,	27	·226	Private Road.
,,	28	1·131	Plantation.
V. 8.	29	5·924	Arable & Cart Road.
,,	30	2·362	Stichill Home Farm & Yards.
,,	31	·844	Plantation.
,,	32	1·559	Cottages, Garden, Yard, &c.
,,	33	·089	Pond.
,,	34	25·686	Arable & Stream.
,,	35	23·886	Arable & Pond.
,,	36	5·334	South Gosie Plantation (portion of).
,,	37	13·603	Arable.
,,	38	12·702	Arable.
,,	39	17·714	Arable.
VI. 5.	40	14·101	Arable & Stream.
,,	41	·500	Arable (between Bound. & Fence).
V. 7.	42	5·106	Plantation & Foot Road.
,,	43	1·335	Plantation & Foot Road.
,,	44	22·676	Arable & Rough Pasture.
,,	45	18·445	Arable & Stream.
,,	46	37·641	Arable, Stream, & Roads.
,,	47	·661	Two Portions of Furze.
,,	48	20·537	Arable & Double Fences.
,,	49	13·083	Arable & Road.
V. 8.	50	·884	Plantation.
		620·772	*Carried forward.*

PARISH OF STICHILL.

No. of Sheet.	No. on Plan.	Area in Acres.	Description.
		620·772	*Brought forward.*
V. 8.	51	·119	Force Pump & Enclosure.
,,	52	·723	Private Road.
,,	53	·329	Plantation.
,,	54	25·530	Arable & Stream.
,,	55	4·047	Public Road.
,,	56	8·511	Arable.
,,	57	21·305	Arable.
,,	58	11·715	Arable.
,,	59	20·509	Arable.
VI. 5.	60	·322	Cottages & Garden.
,,	61	·210	Plantation.
,,	62	·052	Plantation.
,,	63	·048	Plantation.
,,	64	19·913	Arable.
,,	65	·327	Arable (between Bound. & Fence).
V. 7.	66	·510	Plantation.
,,	67	1·976	Plantation.
V. 8.	68	13·145	Arable & Foot Roads.
,,	69	·070	Craigend Cottages & Gardens.
,,	70	1·532	Plantation.
,,	71	35·058	Queenscairn Wood, Roads, &c.
,,	71a	·020	Garden.
,,	72	·290	Cottages, Yard, & Garden.
,,	73	34·734	Arable.
,,	74	9·029	Arable.
,,	75	3·758	Arable & Stream.
,,	76	4·627	Arable & Stream.
,,	77	4·217	Arable.
,,	78	19·677	Arable & Stream.
,,	79	12·744	Arable.
VI. 5.	80	16·336	Arable, Stream, & Foot Road.
,,	81	1·280	Stichill Eastfield House, &c.
,,	82	14·443	Arable, Old Sandpits, Double Fence.
,,	83	·793	Public Road.
,,	84	·319	Pond.
V. 7.	86	3·554	Plantation.
,,	87	32·212	Arable.
,,	88	·390	Mill Pond.
,,	89	·139	Pasture.
,,	90	2·483	Sweethope House, Offices, &c.
,,	91	·117	Plantation & Double Fence.
,,	92	·512	Private Road.
,,	93	·021	Cottage & Yard.
,,	94	2·530	Arable, Drying Green, & Fence.
,,	95	1·164	Plantation & Double Fence.
,,	96	13·750	Arable, Road, & Double Fence.
,,	97	2·811	Plantation.
,,	98	42·920	Arable, Double Fence, &c.
,,	99	·005	House.
,,	100	·300	Stichill House, Outhouses, & Yards.
		1011·898	*Carried forward.*

PARISH OF STICHILL.

No. of Sheet.	No. on Plan.	Area in Acres.	Description.
		1011·898	*Brought forward.*
V. 7.	101	·212	Stables & Yards.
V. 8.	102	·122	Plantation.
,,	103	20·810	Pasture.
,,	104	·371	Plantation.
,,	105	·260	Plantation.
,,	106	2·994	Plantation & Road.
,,	107	·305	Private Road.
,,	108	5·387	Arable.
,,	109	1·233	Queenscairn House, Offices, &c.
,,	110	9·889	Arable.
,,	111	6·628	Arable, Stream, & Double Fence.
,,	112	4·145	Arable & Stream.
,,	113	17·447	Arable & Stream.
,,	114	·160	Mill Pond.
,,	115	·055	Bank of Pond.
,,	116	32·427	Arable & Stream.
,,	117	29·077	Arable & Stream.
VI. 5.	118	18·237	Arable & Half of Double Fence.
V. 7.	119	·075	Plantation.
,,	120	·250	Cottages, Yard, & Piggeries.
,,	121	·109	Plantation.
,,	122	1·507	Public Road.
,,	123	·130	Plantation.
,,	124	·204	Sweethope Lodge & Garden.
,,	125	·119	Plantation.
,,	126	·180	Plantation.
,,	127	·573	Arable.
,,	128	·155	Plantation.
,,	129	·236	Rough Pasture, Foot Road, &c.
,,	130	·540	Plantation.
,,	131	16·917	Arable & Double Fence.
,,	132	·681	Private Road.
,,	133	60·031	Plantation, Foot Roads, & Old Quar.
,,	134	·545	Hothouse & Drying Green.
,,	135	·201	Plantation.
,,	136	·147	Plantation.
,,	137	29·697	Pasture & Foot Roads.
,,	138	·699	Plantation.
,,	139	·507	Plantation.
V. 8.	140	19·140	Pasture, Foot Road, & Plantations.
,,	140a	·574	Plantation.
,,	141	29·374	Arable & Foot Road.
,,	142	14·724	Arable.
,,	143	3·995	Public Road.
,,	144	8·790	Arable.
,,	145	14·630	Arable & Stream.
VI. 5.	146	20·540	Arable & Half of Double Fence.
V. 7.	147	25·239	Arable & Stream.
,,	148	35·551	Arable & Double Fence.
,,	149	11·138	Arable.
		1458·855	*Carried forward.*

PARISH OF STICHILL.

No. of Sheet.	No. on Plan.	Area in Acres.	Description.
		1458·855	*Brought forward.*
V. 7.	150	·541	Arable.
,,	151	2·043	Garden & House.
,,	152	·932	Plantation.
,,	153	·140	Plantation.
,,	154	·200	Plantation.
,,	155	28·859	Pasture & Plantations.
,,	156	·150	Plantation.
,,	157	·160	Plantation.
,,	158	·644	Plantation.
V. 8.	159	·748	Plantation.
,,	160	·354	Plantation.
,,	161	14·959	Pasture.
,,	162	9·154	Arable & Stream.
,,	163	13·742	Arable, Streams, & Double Fence.
,,	164	5·433	Arable & Stream.
,,	165	8·232	Arable & Stream.
,,	166	1·281	Runningburn Ho., Off., Yd.,& Gard.
,,	167	17·281	Arable.
,,	168	2·377	Private Road.
,,	169	14·436	Arable & Foot Road.
,,	170	11·137	Arable.
VI. 5.	171	·371	Arable & Half of Double Fence.
V. 11.	172	27·424	Arable.
,,	173	6·805	Public Road.
V. 8.	174	4·889	Arable & Stream.
,,	175	·208	Plantation.
V. 12.	176	5·061	Arable.
V. 8.	177	·257	Mill Pond.
,,	178	17·395	Arable & Stream.
,,	178a	·171	Pond.
,,	179	9·442	Arable.
,,	180	6·186	Arable & Stream.
,,	181	6·534	Arable & stream.
,,	182	24·739	Arable, Road, & ½ of Double Fence.
V. 11.	183	21·876	Arable & stream.
,,	184	13·322	Arable & stream.
,,	185	21·227	Arable & Road.
,,	186	·031	Cottages & Garden.
,,	187	5·478	Plantation.
,,	188	1·216	Parkend Offices, Yards, & Gardens.
,,	189	1·127	Plantation.
,,	190	·049	Pond.
,,	191	38·445	Arable & stream.
,,	192	·426	Pond.
V. 12.	193	53·373	Plantation, Foot Roads & stream.
,,	194	19·812	Arable & Foot Road.
,,	195	3·725	Arable.
,,	196	·138	Rough Pasture.
,,	197	14·689	Arable, Foot Roads, & stream.
,,	198	4·401	Houses, Yards, & Gardens.
		1900·475	*Carried forward.*

PARISH OF STICHILL.

No. of Sheet.	No. on Plan.	Area in Acres.	Description.
		1900·475	*Brought forward.*
V. 12.	199	·712	Houses, Yards, & Gardens.
,,	200	3·014	Arable.
,,	201	·697	U. P. Manse, Houses, & Gardens.
,,	202	·463	Houses, Yards & Gardens.
,,	203	25·328	Arable & small Pond.
,,	204	21·944	Arable & stream.
,,	205	7·688	Arable, Road, & stream.
,,	206	·823	Caldronbrae House, Offices, &c.
,,	207	13·655	Arable, stream, Road, &c.
V. 11.	208	26·550	Arable & Rough Pasture.
,,	209	·820	Plantation & Road.
,,	210	19·837	Arable & stream.
,,	211	2·693	Plantation.
,,	211a	14·241	Plantation & stream.
,,	212	29·375	Arable.
,,	213	·321	Plantation.
,,	214	·278	Plantation & stream.
,,	215	3·522	Plantation.
,,	216	31·280	Arable & Double Fence.
,,	217	34·268	Arable.
V. 12.	218	10·808	Public Road.
,,	219	7·763	Arable.
,,	220	·242	Gardens.
,,	221	·934	Manse & Ornamental Grounds.
,,	222	·397	Plantation & Road.
,,	223	·655	Church & Burial Ground.
,,	223a	·141	Plantation.
,,	224	·072	Pasture.
,,	225	·031	Lodge & small Plantation.
,,	226	·210	Plantation.
,,	227	2·799	Stichill Brae Plantation, &c.
,,	228	6·068	Houses, U. P. Church, Yards, &c.
,,	229	8·254	Arable, Foot Road, &c.
,,	230	2·843	Plantation & Quarry.
,,	231	·227	Arable.
,,	232	·077	Arable.
,,	233	·170	Pond.
,,	234	·924	Pasture.
,,	235	·564	Arable.
,,	236	·463	Plantation.
,,	237	·339	Plantation.
,,	238	·029	Plantation.
,,	239	3·357	Bailliehknowe House, Offices, &c.
,,	240	1·708	Arable, Road, stream, & Ponds.
,,	241	33·603	Arable.
,,	242	2·484	Public Road.
,,	243	34·733	Arable & stream.
,,	244	21·289	Arable.
V. 11.	245	2·222	Plantation.
,,	246	17·277	Arable.
		2298·667	*Carried forward.*

PARISH OF STICHILL.

No. of Sheet.	No. on Plan.	Area in Acres.	Description.
		2298·667	*Brought forward.*
V. 11.	247	·652	Plantation.
,,	248	15·835	Arable & stream.
,,	249	6·337	Plantation & stream.
,,	250	·437	Plantation.
,,	251	2·993	Plantation.
,,	252	21·682	Arable & stream.
,,	253	26·377	Arable.
,,	254	19·907	Arable & Double Fence.
,,	255	22·716	Arable & Double Fence.
,,	256	·080	Plantation & stream.
,,	257	11·695	Arable & Double Fence.
V. 12.	258	·295	Private Road.
,,	259	47·128	Arable & Double Fence.
,,	260	2·174	Public Road.
,,	261	24·373	Arable.
,,	262	1·232	Cushie Wood.
,,	263	47·998	Arable, & Half of Double Fence.
V. 11.	264	25·394	Arable & stream.
,,	266	22·785	Arable & Double Fences.
,,	267	·742	Private Road.
V. 12.	268	8·271	Arable.
,,	269	14·152	Arable, Double Fence, &c.
,,	270	11·920	Arable & Half of Double Fence.
V. 11.	271	33·444	Arable & stream.
,,	272	·439	Mainrig Cottages, Yard, &c.
,,	273	13·710	Arable.
V. 12.	274	6·686	Plantation & stream.
,,	275	26·576	Arable.
,,	276	9·035	Plantation & stream.
V. 11.	277	9·082	Plantation & stream.
,,	278	32·285	Arable & Roads.
,,	279	6·798	Rough Pasture & Foot Roads.
,,	280	·038	Island (portion of).
,,	281	·025	Island (portion of).
,,	282	3·964	Arable, Foot Road, & streams.
,,	283	·535	Stichill Mill, Offices, Gardens, &c.
,,	284	·599	Plantation & rough Pasture.
V. 15.	285	21·060	Arable & Foot Road.
,,	286	2·622	Rough Pasture & stream.
V. 11.	287	3·158	Eden Water.
		2803·898	Total Area of Stichill Parish.

RECAPITULATION.

2753·247	Land.
5·189	Water.
39·601	Public Roads.
5·861	Private Roads.
2803·898	Total Area of Stichill Parish, in the County of Roxburgh.

ORDNANCE SURVEY OF SCOTLAND.

BOOK OF REFERENCE TO THE PLAN

OF THE

PARISH OF STIRLING,

IN THE

COUNTIES OF STIRLING & CLACKMANNAN (DET.),

CONTAINING 1512·510 ACRES.

COLONEL SIR HENRY JAMES, R.E., F.R.S., F.G.S., &c.

SUPERINTENDENT OF THE ORDNANCE SURVEY.

PRINTED AT THE ORDNANCE SURVEY OFFICE, SOUTHAMPTON.

1863.

Price One Shilling.

ound,
one

area

k.

luded

4.

ntains
rence
Plans,

Scales

. W

. *T*

. *T*

ion

quent

. *C.F.*
. *T.C.*
. *C.W.*
. *Def.*
. *T.S.*

Root
Face

Where a change occurs in the boundaries, the symbol [ ] is used to show the part at which the change takes place.

EXPLANATORY REMARKS.

The Scale of the Parish Plans is the 1-2500th of the actual length on the ground, and is equal to 25·344 inches to a mile, which is very approximately equal to one square inch to one acre, the square of 1·0018 inch being equal to one acre.

The length of each sheet is one and a-half miles, and the width one mile, the area of each sheet is therefore 960 acres.

Each enclosure has a reference number to the area which is given in this Book.

The Braces [/] on the plans are to indicate that the spaces so braced are included under the same reference number.

The Altitudes in feet above the Mean Level of the Sea are written thus —31·4.

The Scale of the Plans of the County is 6 inches to a mile, and each sheet contains the same area as 16 sheets of the Parish Plans. There is, therefore, a double reference number to each sheet as VI. 9., the Roman Numerals referring to the County Plans, the Arabic Figures to the Parish Plans.

The following are the characters employed on the Ordnance Plans on the Scales of 1·2500 and 6 inches to a mile:—

County Names	C	Hundreds or Wards	W
Parishes	P	Townships	T
Extra Parochial	E	Division of Townships	T

Antiquities ..... ROMAN / Druidical or Saxon / Norman or Subsequent

The descriptions of the boundaries are shown by the following initials:—

Centre of Stream	*C.S.*	Centre of Fence	*C.F.*
Centre of Road	*C.R.*	Top of Cop	*T.C.*
Side of Stream or Drain	*S.S.* or *S.D.*	Centre of Wall	*C.W.*
Root of Hedge	*R.H.*	Defaced	*Def.*
Face of Wall	*F.W.*	Track of Stream	*T.S.*

Undefined ..... *Und.*

Where a change occurs in the boundaries, the symbol [o—o] is used to show the part at which the change takes place.

TABLE

FOR CONVERTING DECIMAL PARTS OF AN ACRE INTO ROODS AND PERCHES.

Perches.	0 Rood.	1 Rood.	2 Roods.	3 Roods.	Perches.	0 Rood.	1 Rood.	2 Roods.	3 Roods.
0	·000	·250	·500	·750	21	·131	·381	·631	·881
1	·006	·256	·506	·756	22	·137	·387	·637	·887
2	·012	·262	·512	·762	23	·144	·394	·644	·894
3	·019	·269	·519	·769	24	·150	·400	·650	·900
4	·025	·275	·525	·775	25	·156	·406	·656	·906
5	·031	·281	·531	·781	26	·162	·412	·662	·912
6	·037	·287	·537	·787	27	·169	·419	·669	·919
7	·044	·294	·544	·794	28	·175	·425	·675	·925
8	·050	·300	·550	·800	29	·181	·431	·681	·931
9	·056	·306	·556	·806	30	·187	·437	·687	·937
10	·062	·312	·562	·812	31	·194	·444	·694	·944
11	·069	·319	·569	·819	32	·200	·450	·700	·950
12	·075	·325	·575	·825	33	·206	·456	·706	·956
13	·081	·331	·581	·831	34	·212	·462	·712	·962
14	·087	·337	·587	·837	35	·219	·469	·719	·969
15	·094	·344	·594	·844	36	·225	·475	·725	·975
16	·100	·350	·600	·850	37	·231	·481	·731	·981
17	·106	·356	·606	·856	38	·237	·487	·737	·987
18	·112	·362	·612	·862	39	·244	·494	·744	·994
19	·119	·369	·619	·869	40	·250	·500	·750	1·000
20	·125	·375	·625	·875					

N.B.—To convert Decimal Fractions of an Acre into Roods and Perches, multiply the decimal first by 4 and then by 40, preserving the same number of decimals in the product.

Examples—

A.	R.	P.	Acres.
			633·357
			4
			1·428
			40
633	1	17	17·120

A.	R.	P.	Acres.
			527·013
			4
			·052
			40
527	0	2	2·080

PARISH OF STIRLING,

IN THE

COUNTY OF STIRLING.

No. on Plan.	Area in Acres.	Description.	No. on Plan.	Area in Acres.	Description.
1	5·592	Arable, &c.		174·277	*Brought forward.*
2	·971	Houses, yards, gardens, &c.	28	·149	Pond.
			29	·519	Garden, trees, &c.
3	10·446	Arable.	30	·641	Houses, yards, & garden (Custom House).
4	·914	Turnpike road.			
5	3·880	Houses, yards, gardens, &c. (Raploch village)	31	·790	House, garden, &c.
			32	2·138	Arable & trees.
6	7·026	Arable.	33	·701	Houses, yards, garden, &c. (Bridgehaugh).
7	1·794	Houses, yards, gardens, roads, &c. (Raploch Farm).	34	·243	Road.
			35	·175	Road.
8	1·694	Arable & stream.	36	2·471	Turnpike road.
9	3·387	Arable.	37	·693	Arable, trees, &c.
10	17·715	Arable, &c.	38	·090	Arable.
11	15·208	Arable, rough pasture, & trees.	39	·660	Scottish Central Railway (part of).
12	11·431	Arable, &c.	40	1·275	Arable, trees, &c.
13	3·131	Turnpike road.	41	1·694	Stirling & Dunfermline Railway (part of).
14	·921	Arable.			
15	3·958	Forth & Clyde Junction Railway.	42	30·422	Arable & rough pasture.
			43	15·406	Arable, streams, &c.
16	13·345	Arable & stream.	44	·909	Arable.
17	·249	House, garden, stream, &c.	45	1·719	Houses, gardens, &c.
			46	1·154	Ballengeich Road (public).
18	·268	Houses, yard, gardens, &c.	47	·402	Rough pasture, &c.
19	8·269	Arable & streams.	48	·143	Houses, garden, &c. (Fisher Row).
20	11·738	Arable, &c,			
21	24·921	River Forth (part of, tidal water).	49	·858	Pasture, &c.
			50	1·350	Public road.
22	4·756	Foreshore of River Forth (part of).	51	4·648	Pasture, rough pasture, whins, &c.
23	20·500	Arable, &c.	52	40·363	Pasture, brushwood, whins, &c.
24	·247	Garden, waste, &c.			
25	·499	Houses, yards, & gardens.	53	·994	Houses, gardens, &c. (Town of Stirling (part of)).
26	·626	Houses, yards, & gardens.	54	·444	Houses, yards, gardens, &c. (Town of Stirling (part of)).
27	·791	Houses, yards, gardens, &c.	55	·861	Houses, yards, & gardens. (Town of Stirling (part of)).
	174·277	*Carried forward.*		286·189	*Carried forward.*

No. on Plan.	Area in Acres.	Description.	
	286·189	*Brought forward.*	
56	·674	Houses, yards, & gardens.	Town of Stirling (part of).
57	·110	Houses, yards, & gardens.	
58	·656	Houses, yards, & gardens.	
59	·333	Cattle Market.	
60	·489	Houses, yards, & gardens.	
61	2·232	Houses, yards, & gardens (Poor-house).	
62	·865	Garden, trees, house, &c.	
63	·127	House, garden, frontage, &c.	
64	8·553	Pasture, houses, gardens, &c.	
65	2·041	Footpath, trees, rough pasture, &c.	
66	14·163	Arable.	
67	15·740	Brick & Tile Works.	
68	1·140	Houses and gardens (Town of Stirling, part of).	
69	·587	Soap Works.	
70	·253	Wooded slope.	
71	47·409	Arable.	
72	·093	House and garden (Grand Stand).	
73	·688	Curling ponds, &c.	
74	5·580	Turnpike road.	
75	52·768	Arable.	
76	1·260	Public road.	
77	12·549	Arable, &c.	
78	6·396	Whins, brushwood, & rocks.	
79	6·204	Houses, gardens, yards, &c. (The Castle).	Town of Stirling (part of).
80	·571	Houses, gardens, yards, quarry, &c.	
81	·381	Houses, yards, & gardens.	
82	3·828	Houses, yards, & gardens.	
83	1·758	Houses, yards, & gardens.	
	473·637	*Carried forward.*	

No. on Plan.	Area in Acres.	Description.	
	473·637	*Brought forward.*	
84	6·210	Houses, yards, & gardens.	Town of Stirling (part of).
85	2·881	Houses, yards, & gardens.	
86	3·016	Houses, yards, & gardens.	
87	·409	Wood.	
88	·377	Wood.	
89	2·790	Houses, yards, gardens, quarry, &c.	Town of Stirling (part of).
90	1·049	Houses, yards, & gardens.	
91	1·261	Houses, yards, gardens, road, &c. (King's Park Farm).	
92	3·113	Arable.	
93	·303	Public road.	
94	4·772	Arable.	
95	12·325	Pasture, &c.	
96	4·878	Arable.	
97	1·612	Back Walk (public).	
98	·286	Public road.	
99	1·104	House, garden, walks, &c.	
100	1·456	House, gardens, ornamental ground, &c. (Snowdon House).	
101	2·068	Esplanade.	
102	·366	Houses, yards, & gardens (Town of Stirling, part of).	
103	·111	Houses, yards, green, &c. (Militia Stores).	
104	·861	Houses, yards, & gardens.	Town of Stirling (part of).
105	5·279	Churches, grave-yard, ornamental ground, &c. (Cemetery).	
106	9·537	Wooded slope, walks, & scattered rocks.	
107	1·205	Houses, yards, gardens, &c. (Prison).	
108	2·655	Houses, yards, & gardens.	
109	·898	Houses, yards, &c.	
	544·459	*Carried forward.*	

No. on Plan.	Area in Acres.	Description.	
	544·459	*Brought forward.*	
110	·255	Houses, yards, &c.	Town of Stirling (part of).
111	·049	House, green, &c.	
112	·743	Houses, gardens, yards, &c. (Argyle's Lodgings)	
113	3·989	Houses, yards, & gardens.	
114	13·973	Houses, yards, & gardens.	
115	4·131	Houses, yards, & gardens.	
116	6·489	Houses, yards, & gardens.	
117	·568	Houses, yards, & gardens.	
118	3·452	Houses, yards, & gardens.	
119	35·947	Junction of Scottish Central, Stirling & Dunfermline, and Forth & Clyde Junction, Railways.	
120	2·528	Houses, yards, gardens, arable, &c.	
121	·707	Strip of wood, footpath, &c.	
122	2·105	Arable.	
123	2·736	House, garden, ornamental ground, wood, &c. (Forthside House).	
124	1·288	Houses, yards, gardens, ornamental ground, &c.	
125	1·347	Houses, yards, gardens, &c. (Forth Place).	
126	3·108	Ornamental ground.	
127	·719	Houses, limekilns, yard, &c.	
128	1·584	Foreshore of River Forth (part of).	
129	3·937	River Forth (part of, tidal water).	
130	1·928	Ornamental ground & trees.	
131	·609	Wood.	
132	·053	Foreshore of stream.	
133	·055	Tidal water.	
134	7·140	Pasture (race course—King's Park, part of)	
	643·899	*Carried forward.*	

No. on Plan.	Area in Acres.	Description.	
	643·899	*Brought forward.*	
135	163·283	Pasture, arable, &c. (King's Park, part of).	
136	·260	House, garden, &c.	
137	2·437	Public road (Victoria Place).	
138	2·382	Houses, yards, & gardens (Town of Stirling, part of).	
139	9·433	Arable.	
140	5·371	Arable.	
141	1·486	Houses, yards, & gardens.	Town of Stirling (part of).
142	5·849	Houses, yards, gardens, road, &c. (Albert Place).	
143	3·006	Houses, yards, gardens, &c.	
144	5·101	Arable (glebe land).	
145	·507	Garden & walks.	
146	4·945	Arable.	
147	9·120	Gardens, &c.	
148	·770	Houses, yards, &c. (High School).	Town of Stirling (part of).
149	·648	Houses & yards.	
150	·928	Houses & yards.	
151	32·873	Roads in town (public).	
152	7·688	Houses, yards, & gardens.	
153	3·424	Houses, yards, & gardens.	
154	·879	Houses, yards, & gardens.	
155	·398	Houses, yards, & gardens.	
156	7·264	Houses, gardens, yards, &c.	
157	·550	Pond.	
158	·445	Garden & gasholder.	
159	1·572	Houses, walks, & green (Burgh Mill).	
160	·406	Houses, yards, &c. (Gas Works).	
161	·022	Stream.	
162	·865	Pasture, &c.	
163	6·262	Arable, &c.	
	922·073	*Carried forward.*	

No. on Plan.	Area in Acres.	Description.
	922·073	*Brought forward.*
164	1·309	House, yard, & arable. (Town of Stirling (part of).)
165	5·707	Houses, yards, & gardens. (Town of Stirling (part of).)
166	·518	Ornamental ground. (Town of Stirling (part of).)
167	4·170	Houses, yards, & gardens. (Town of Stirling (part of).)
168	·381	House, wood, &c.
169	·010	Strip of ornamental ground along boundary.
170	1·230	Ornamental ground, trees, &c.
171	·056	Arable & trees.
172	2·960	Arable.
173	4·592	House, garden, ornamental ground, &c. (Randolphfield).
174	·099	House, garden, &c.
175	5·035	Houses, ornamental ground, &c. (South Lodge).
176	2·013	Houses, yards, & gardens (Town of Stirling, part of).
177	26·183	Arable.
178	7·535	Houses, yards, & gardens. (Town of Stirling (part of).)
179	·879	Houses, gardens, yards, &c. (Town of Stirling (part of).)
180	4·705	Houses, green, &c. (St. Ninian's Well Green). (Town of Stirling (part of).)
181	6·308	Houses, yards, & gardens. (Town of Stirling (part of).)
182	·201	Houses, yards, & gardens. (Town of Stirling (part of).)
183	·234	Houses, yards, & gardens. (Town of Stirling (part of).)
184	·912	Houses, gardens, yards, &c. (Tannery). (Town of Stirling (part of).)
185	3·061	Sheds, kilns, yards, &c. (Brick & Tile Works).
186	8·971	Arable.
187	11·098	Arable.
188	45·669	Arable.
189	·955	Arable.
	1066·864	*Carried forward.*

No. on Plan.	Area in Acres.	Description.
	1066·864	*Brought forward.*
190	1·186	Houses, gardens, &c. (Springkerse).
191	5·686	Arable.
192	5·565	Houses, gardens, &c. (Nelson Place).
193	·729	Houses, garden, &c. (Burgh Muir Factory, woollen).
194	6·878	Arable.
195	·181	Arable & stream along boundary.
196	·038	Arable & stream along boundary.
197	3·326	Arable, &c.
198	5·852	Arable, &c.
199	6·359	Arable.
200	2·287	Scottish Central Railway (part of).
201	4·052	Arable.
202	5·100	Arable.
203	1·269	Arable.
204	2·493	Turnpike road.
205	·846	Houses, yard, & gardens (Clayslaps).
206	5·210	Arable.
207	6·775	Arable.
208	5·647	Arable.
209	6·133	Arable.
210	10·120	Arable.
211	15·448	Arable.
212	·322	Houses, garden, &c.
213	·054	Public road.
214	·184	Houses and gardens (Loanhead, part of).
	1168·604	

RECAPITULATION.

1031·425	Land.
55·918	Public roads.
44·546	Railways.
1·409	Water.
28·913	Tidal water.
6·393	Foreshore.
1168·604	Area of that part of the Parish of Stirling in the County of Stirling (exclusive of the Municipal Borough of Stirling, Det. No. 2).

No. on Plan.	Area in Acres.	Description.	No. on Plan.	Area in Acres.	Description.
				16·381	*Brought forward.*
			2	6·085	Foreshore, mud, and rough pasture.
			3	12·058	Arable & slope.
			4	12·709	Arable & slope.
			5	11·437	Arable & slope.
			6	24·851	Arable & slope.
			7	3·452	Arable & slope.
			8	6·893	Arable.
			9	1·378	Houses, garden, arable, yard, &c.
1	16·381	River Forth (part of, tidal water).	10	·242	Road (part of).
			11	7·537	Arable & slope.
	16·381	*Carried forward.*		103·023	

PARISH OF STIRLING

MUNICIPAL BOROUGH OF STIRLING (DETACHED, No. 2).

RECAPITULATION.

Area in Acres.	
80·557	Land.
16·381	Tidal water.
6·085	Foreshore.
103·023	Area of that part of the Parish of Stirling in the County of Stirling which is within the Municipal Borough of Stirling (Detached, No. 2).
555·826	Area of the Municipal Borough of Stirling (exclusive of the detached portions).
·936	Area of the Municipal Borough of Stirling (Detached, No. 1).
103·023	Area of the Municipal Borough of Stirling (Detached, No. 2).
659·785	Area of that part of the Municipal Borough of Stirling which is in the Parish of Stirling.*
763·866	Area of that part of the Parliamentary Borough of Stirling which is in the Parish of Stirling.
150·127	Area of the portions of the Parliamentary Borough of Stirling in St. Ninians Detached, Nos. 1, 2, and 3, for which see Book of Reference for that parish.
913·993	Area of the Parliamentary Borough of Stirling, in the Parishes of Stirling and St. Ninians Detached, Nos. 1, 2, & 3.†

* There is a portion of the Municipal Borough of Stirling in the Parish of Logie, for which see Book of Reference for that parish.

† There is another portion of the Parliamentary Borough of Stirling in the Parish of St. Ninians, for which see Book of Reference for that Parish.

RECAPITULATION FOR THE PARISH IN THE COUNTY OF STIRLING.

Area in Acres.	
1111·982	Land.
55·918	Public roads.
44·546	Railways.
1·409	Water.
45·294	Tidal water.
12·478	Foreshore.
1271·627	Area of that part of the Parish of Stirling which is in the County of Stirling.

PARISH OF STIRLING,

IN THE

COUNTY OF CLACKMANNAN

(DETACHED).

No. on Plan.	Area in Acres.	Description.	No. on Plan.	Area in Acres.	Description.
1	·021	Garden (part of).		125·353	*Brought forward.*
2	·023	Stirling & Dunfermline Railway (part of).	12	·363	Houses, garden, road, &c.
3	12·745	Arable & footpath.	13	2·002	Houses, gardens, yards, &c.
4	1·072	Houses, garden, yard, &c.	14	·724	Arable, trees, & footpath.
5	28·358	Arable.			
6	1·649	Public road.	15	·369	Public road.
7	41·287	Arable & rough pasture.	16	3·306	Houses, gardens, &c.
8	1·776	Orchard.	17	·359	Public road & pier.
9	2·457	Orchard.	18	2·335	Arable, house, slope, &c.
10	·735	Arable.			
11	35·230	Arable, footpaths, house, &c.	19	2·003	Houses, gardens, yards, &c.
			20	2·514	House, orchard, &c.
	125·353	*Carried forward.*		139·328	*Carried forward.*

No on Plan.	Area in Acres.	Description.	No. on Plan.	Area in Acres.	Description.
	139·328	*Brought forward.*		146·669	*Brought forward.*
21	5·735	Arable, footpath, house, graveyard, ruin, & rough pasture.	24	8·235	Foreshore, mud, and rough pasture.
			25	32·664	River Forth (part of, tidal water).
22	·739	Houses, garden, arable, yards, &c.	26	41·623	Arable & rough pasture.
			27	7·920	Houses, orchard, &c.
23	·867	Rough pasture & footpath.	28	3·772	Arable & rough pasture.
				240·883	
	146·669	*Carried forward.*			

RECAPITULATION.

Area in Acres.	
197·584	Land.
2·377	Public roads.
·023	Railway.
32·664	Tidal water.
8·235	Foreshore.
240·883	Area of that part of the Parish of Stirling which is in the County of Clackmannan (Detached).
1271·627	See page 6.
1512·510	Total area of the Parish of Stirling, in the Counties of Stirling and Clackmannan (Detached).

NOTE:—St. Ninians (Detached, Nos. 1 & 2) are situated within, and St. Ninians (Detached, No. 3) adjoins Stirling Parish, on the North side; these three portions are published with the Plans of Stirling—their areas are given with the Reference Book for St. Ninians Parish.

INDEX TO PLACES

IN THE

PARISH OF STIRLING.

COUNTIES OF STIRLING & CLACKMANNAN (DET.).

Name of Place.	No. of Sheet.		Descriptive Remarks.
	6-inch scale.	25·344-inch scale.	
Boroughmeadow	XVII.	4	A large farmsteading.
Bridgehaugh	X.	15	A farmsteading.
Burgh Muir Factory	XVII.	3	
Cambuskenneth	,,	4	A small village.
Cambuskenneth Abbey	,,	4	
Clayslaps	,,	4	A neat farmsteading.
High Street	,,	4	
Hood	,,	4	A farmsteading.
Kings Park	,,	3	
Ladyneuk	X.	16	A farmsteading.
Loanhead	XVII.	4	A cluster of dwelling houses.
Lower Bridge Street	X.	15	
Nelson Place	XVII.	4	
New Road	X.	15	
Park Terrace	XVII.	3	
Randolph Field	,,	7	Between St. Ninians & Stirling.
Randolphfield	,,	7	A neat dwelling house.
Raploch	X.	15	A small village.
Raploch Farm	,,	15	A farmsteading.
School	XVII.	4	
South Lodge	,,	7	
Springkerse	,,	4	A large farmsteading.
Whitehouse	,,	4	A neat farmsteading.
Whiskey Well	X.	15	

*** For the remainder of the names in this Parish, see the 1-500 Plans of the Town of Stirling.

PARISH OF ST. NINIANS

(DETACHED, Nos. 1, 2, & 3),

LOCALLY SITUATED IN THE PARISH OF STIRLING.

COUNTY OF STIRLING.

No. on Plan.	Area in Acres.	Description.
PH. OF ST. NINIANS (DET., No. 1).		
1	5·987	Arable, footpath, &c.
2	·262	Houses, gardens, &c.
	6·249	Area of the Parish of St. Ninians (Detached, No. 1).
PH. OF ST. NINIANS (DET., No. 2).		
1	·373	Road, trees, &c. (public)
2	·772	Garden.
3	5·059	Houses, yards, gardens, &c.
4	2·203	Public road.
5	4·012	Houses, yards, gardens, &c.
	12·419	
RECAPITULATION.		
	9·843	Land.
	2·576	Public roads.
	12·419	Area of the Parish of St. Ninians (Detached, No. 2).
PH. OF ST. NINIANS (DET., No. 3).		
1	11·471	Arable, rough pasture, &c.
2	9·037	Arable, rough pasture, &c.
3	10·159	Arable, rough pasture, &c.
	30·667	*Carried forward.*

No. on Plan.	Area in Acres.	Description.
	30·667	*Brought forward.*
4	7·424	Arable, rough pasture, &c.
5	7·497	Arable, &c.
6	8·444	Arable, &c.
7	1·503	Houses, yards, &c. (Queenshaugh).
8	7·143	Foreshore of River Forth (part of).
9	23·944	River Forth (part of—Tidal Water).
10	1·742	Arable, &c.
11	·178	Rough pasture & trees.
12	1·052	Houses, yards, &c. (Shiphaugh).
13	·454	Road.
14	28·236	Arable & footpath.
15	·671	Houses, timber yards, garden, &c.
16	·580	Public road.
17	·750	Houses, timber yards, &c.
18	1·195	Houses, yards, &c. (chemical works).
19	2·168	Houses, yards, garden, &c.
20	1·568	Arable, &c.
21	1·696	Houses, &c. (chemical works).
22	3·173	Arable, rough pasture, trees, &c.
23	1·374	Houses, pasture, &c. (Abbey Mill).
	131·459	
RECAPITULATION.		
	99·792	Land.
	·580	Public road.
	7·143	Foreshore.
	23·944	Water.
	131·459	Area of the Parish of St. Ninians (Detached, No. 3).

INDEX TO PLACES

IN THE

PARISH OF ST. NINIANS

(DETACHED, No. 3).

COUNTY OF STIRLING.

Name of Place.	No. of Sheet.		Descriptive Remarks.
	6-inch scale.	25·344-inch scale.	
Abbey Ferry	XVII.	4	
Abbey Mill.....	,,	4	
Abbey Road	,,	4	
Abbey Road Chemical Works	,,	4	
Forthbank Chemical Works..	,,	4	
Queenshaugh.....	X.	16	Houses, &c.
River Forth	,,	16	
Shiphaugh	,,	16	Houses, &c.
Shore	XVII.	4	Part of the River Bank.

*** St.Ninians (Detached, Nos. 1 & 2) are on the 1-500 scale.

17

ORDNANCE SURVEY OF SCOTLAND.

BOOK OF REFERENCE TO THE PLAN

OF THE

PARISH OF STRACATHRO,

IN THE

COUNTY OF FORFAR,

CONTAINING 5304·522 ACRES.

COLONEL SIR HENRY JAMES, R.E., F.R.S., F.G.S., &c.,
SUPERINTENDENT OF THE ORDNANCE SURVEY.

PRINTED AT THE ORDNANCE SURVEY OFFICE, SOUTHAMPTON.

1864.

Price One Shilling and Sixpence.

·ound,
o one

e area

ɔk.

ɔluded

·4.

ɔntains
erence
Plans,

Scales

.. W

.. *T*

.. *T*

con

equent

-

. *C.F.*
. *T.C.*
. *C.W.*
. *Def.*
. *T.S.*

ow the

Where a c

part at which the change takes place.

EXPLANATORY REMARKS.

The Scale of the Parish Plans is the 1-2500th of the actual length on the ground, and is equal to 25·344 inches to a mile, which is very approximately equal to one square inch to one acre, the square of 1·0018 inch being equal to one acre.

The length of each sheet is one and a-half miles, and the width one mile, the area of each sheet is therefore 960 acres.

Each enclosure has a reference number to the area which is given in this Book.

The Braces [/] on the plans are to indicate that the spaces so braced are included under the same reference number.

The Altitudes in feet above the Mean Level of the Sea are written thus —31·4.

The Scale of the Plans of the County is 6 inches to a mile, and each sheet contains the same area as 16 sheets of the Parish Plans. There is, therefore, a double reference number to each sheet as VI. 9., the Roman Numerals referring to the County Plans, the Arabic Figures to the Parish Plans.

The following are the characters employed on the Ordnance Plans on the Scales of 1·2500 and 6 inches to a mile:—

County Names	C	Hundreds or Wards	W
Parishes.....	P	Townships	T
Extra Parochial	E	Division of Townships	T

Antiquities ..... ROMAN / Druidical or Saxon / Norman or Subsequent

The descriptions of the boundaries are shown by the following initials:—

Centre of Stream	*C.S.*	Centre of Fence	*C.F.*
Centre of Road.....	*C.R.*	Top of Cop	*T.C.*
Side of Stream or Drain ..	*S.S.* or *S.D.*	Centre of Wall.....	*C.W.*
Root of Hedge.....	*R.H.*	Defaced	*Def.*
Face of Wall	*F.W.*	Track of Stream	*T.S.*

Undefined ..... *Und.*

Where a change occurs in the boundaries, the symbol [o—o] is used to show the part at which the change takes place.

TABLE

FOR CONVERTING DECIMAL PARTS OF AN ACRE INTO ROODS AND PERCHES.

Perches.	0 Rood.	1 Rood.	2 Roods.	3 Roods.	Perches.	0 Rood.	1 Rood.	2 Roods.	3 Roods
0	·000	·250	·500	·750	21	·131	·381	·631	·881
1	·006	·256	·506	·756	22	·137	·387	·637	·887
2	·012	·262	·512	·762	23	·144	·394	·644	·894
3	·019	·269	·519	·769	24	·150	·400	·650	·900
4	·025	·275	·525	·775	25	·156	·406	·656	·906
5	·031	·281	·531	·781	26	·162	·412	·662	·912
6	·037	·287	·537	·787	27	·169	·419	·669	·919
7	·044	·294	·544	·794	28	·175	·425	·675	·925
8	·050	·300	·550	·800	29	·181	·431	·681	·931
9	·056	·306	·556	·806	30	·187	·437	·687	·937
10	·062	·312	·562	·812	31	·194	·444	·694	·944
11	·069	·319	·569	·819	32	·200	·450	·700	·950
12	·075	·325	·575	·825	33	·206	·456	·706	·956
13	·081	·331	·581	·831	34	·212	·462	·712	·962
14	·087	·337	·587	·837	35	·219	·469	·719	·969
15	·094	·344	·594	·844	36	·225	·475	·725	·975
16	·100	·350	·600	·850	37	·231	·481	·731	·981
17	·106	·356	·606	·856	38	·237	·487	·737	·987
18	·112	·362	·612	·862	39	·244	·494	·744	·994
19	·119	·369	·619	·869	40	·250	·500	·750	1·000
20	·125	·375	·625	·875					

N.B.—To convert Decimal Fractions of an Acre into Roods and Perches, multiply the decimal first by 4 and then by 40, preserving the same number of decimals in the product.

Examples—

A.	R.	P.	Acres.
			633·357
			4
			1·428
			40
633	1	17	17·120

A.	R.	P.	Acres.
			527·013
			4
			·052
			40
527	0	2	2·080

PARISH OF STRACATHRO,

IN THE

COUNTY OF FORFAR.

No. on Plan.	Area in Acres.	Description.	No. on Plan.	Area in Acres.	Description.
1	·116	Plantation.		1081·928	*Brought forward.*
2	26·833	Rough pasture, trees, rocks, &c.	32	·542	Houses, gardens, &c. (Burnhead).
3	1·752	Arable.	33	·226	Plantation.
4	62·123	Arable.	34	18·460	Arable.
5	·301	Pools.	35	·224	Plantation.
6	89·661	Arable.	36	2·651	Rough pasture, & pool.
7	·154	Whins.	37	27·831	Arable and occupation road.
8	2·756	Arable.			
9	4·706	Rough pasture, trees, road, &c.	38	·140	Houses, garden, &c. (Hillockhead).
10	·743	Homestead, gardens, &c. (Parkland).	39	30·220	West Water (half of).
			40	6·691	Wood.
11	·213	Pool.	41	28·121	Arable.
12	2·417	Arable and occupation road.	42	19·006	Arable, trees, &c.
			43	36·820	Arable, pool, & shed.
13	1·764	Rough pasture.	44	·925	Plantation & road.
14	2·580	West Water (half of).	45	1·174	Plantation.
15	14·741	Arable.	46	2·082	Occupation road.
16	17·393	Arable.	47	21·163	Arable.
17	·301	Rough pasture & trees.	48	1·330	Plantation.
18	95·482	Arable.	49	16·539	Arable & road.
19	·126	Pool.	49a	·182	Dam.
20	·724	Rough pasture, occupation road, &c.	50	·252	House, rough pasture, &c.
21	1·065	Rough pasture.	51	2·838	Homestead, gardens, ornamental ground, &c. (Eastertown of Dunlappie).
22	51·256	Arable, old quarry, occupation road, &c.			
23	549·039	Rough heathy pasture, trees, whins, &c.	52	·467	Plantation, road, &c.
24	48·437	Arable.	53	1·258	Plantation & road.
25	4·894	Public road.	54	7·786	Arable.
26	14·261	Plantation & road.	55	4·235	Arable & road.
27	·284	House, garden, &c. (Tarryloch).	56	·599	Rough pasture, trees, &c.
28	26·642	Arable.	57	·575	Houses, gardens, &c.
29	23·670	Arable and occupation road.	58	11·180	Arable.
			59	·312	Plantation.
30	24·513	Arable.	60	·180	Plantation and half of drains.
31	12·981	Arable.			
	1081·928	*Carried forward.*		1325·937	*Carried forward.*

No. on Plan.	Area in Acres.	Description.	No. on Plan.	Area in Acres.	Description.
	1325·937	*Brought forward.*		1831·738	*Brought forward.*
61	17·496	Arable & footpath.	98	·732	Rough pasture, gravel pit, &c.
62	32·428	Arable & footpath.			
63	2·947	Parish road.	99	39·895	Arable.
64	36·184	Arable.	100	1·342	Plantation, &c.
65	·082	Public road.	101	21·435	Arable.
66	·345	Rough pasture, &c.	102	·136	Garden.
67	1·351	Rough pasture, trees, & shingle.	103	26·916	Arable and occupation road.
68	1·026	Rough pasture & trees.	104	1·176	Plantation.
69	·689	House, smithy, gardens, &c. (Brewston).	105	·634	House, garden, &c.
			106	1·681	Plantation & ornamental ground.
70	48·529	Arable.			
71	31·381	Arable & footpath.	107	·405	Pond.
72	·288	Homestead, garden, &c. (Balhill).	108	2·957	Homestead, garden, &c. (Westertown of Dunlappie).
73	·126	House, garden, &c. (Crowyards).	109	29·408	Arable & half of burn.
74	·102	Houses, gardens, &c. (Greens).	110	2·667	Parish road.
			110a	·584	Occupation road.
75	8·152	Arable & road.	111	4·727	Arable.
76	38·855	Arable.	112	13·639	Arable.
77	2·348	Rough pasture & trees.	113	11·494	Arable & part of burn.
78	2·215	Arable.	114	21·860	Arable.
79	2·205	Houses, gardens, corn mill, offices, &c. (Mill of Dunlappie).	115	6·731	Parish road.
			116	·412	House, garden, &c.
			117	·154	Public road (half of).
80	82·164	Arable, &c.	118	3·600	Arable & half of burn.
81	8·592	Rough pasture.	119	2·494	Arable, rough pasture, &c.
82	6·203	Arable.			
83	·640	Rough pasture, &c.	120	68·938	Arable.
84	2·046	Public road.	121	27·434	Arable.
85	·445	House, garden, &c. (Woodside).	122	·455	Houses, gardens, &c. (Roughburn).
86	·690	Rough pasture, &c.	123	61·798	Arable, occupation road, &c.
87	25·007	Arable.			
88	36·912	Arable.	124	59·862	Arable, occupation road, &c.
89	7·200	Plantation.			
89a	·818	Pasture.	125	·831	Rough pasture & trees.
90	34·251	Arable and occupation road.	126	·184	Houses, garden, &c. (Bonnietown).
91	·359	House, garden, &c.	127	·235	Houses, gardens, &c.
92	26·846	Arable.	128	1·059	Plantation.
93	36·622	Arable.	128a	·148	Arable.
94	·779	Public road.	129	43·079	Arable.
95	7·920	Arable.	130	10·968	Plantation.
95a	·333	Dam.	131	·334	Occupation road.
95b	·524	Plantation, &c.	132	·656	Plantation & pool.
96	·181	Gardens.	133	8·224	Arable.
97	·520	Public road.	134	·773	Dam.
	1831·738	*Carried forward.*		2311·795	*Carried forward.*

No. on Plan.	Area in Acres.	Description.
	2311·795	*Brought forward.*
135	19·383	Wood, roads, pools, & pasture.
136	12·619	Ornamental ground.
137	3·860	Plantation.
138	1·126	Plantation.
139	·901	Houses, garden, &c. (Auchenreoch).
140	·694	Plantation.
141	1·638	Ornamental ground.
142	8·952	Arable.
143	1·005	Wood.
144	6·343	Arable.
145	1·487	Offices, garden, &c. (Auchenreoch, part of)
146	8·847	Arable.
147	1·045	Wood.
148	23·986	Arable.
149	12·177	Arable & footpath.
150	1·507	Plantation & footpath.
151	3·700	Arable.
152	3·657	Arable.
153	1·029	Arable.
154	2·182	Rough pasture & trees.
155	·391	Rough pasture & footpath.
156	·365	Houses, garden, &c. (Village of Inchbare, part of).
157	1·039	Houses, gardens, &c. (Village of Inchbare, part of).
158	·589	Houses, gardens, &c.
159	·639	Rough pasture.
160	2·522	Rough pasture.
161	64·732	Arable & road.
162	·244	Rough pasture & road.
162a	·025	Arable.
163	1·083	Homestead, garden, &c. (Smiddyhill).
163a	·685	Rough pasture.
164	1·963	Wood & pool.
165	8·777	Arable.
166	·559	Church & burial ground.
167	·200	Occupation road.
168	16·600	Arable.
169	·340	Rough pasture & part of burn.
170	·262	Rough pasture.
171	·565	Wood.
	2529·513	*Carried forward.*

No. on Plan.	Area in Acres.	Description.
	2529·513	*Brought forward.*
172	·969	Rough pasture, trees, &c.
173	16·054	Wood & road.
174	5·345	Ornamental ground.
175	·507	Plantations.
176	4·360	Ornamental ground.
177	·393	Plantations.
178	·964	House, saw mill, garden, &c.
179	·296	Plantation.
180	·102	House & old quarry.
181	2·597	Cruick Water (part of).
182	·671	Plantations.
183	17·562	Ornamental ground.
184	·188	Pasture.
185	3·102	Arable.
186	2·133	Rough pasture.
187	·272	Public road.
188	15·515	Arable.
189	18·962	Arable.
190	17·876	Rough pasture, trees, shingle, &c.
191	·604	Rough pasture, trees, &c.
192	23·874	River North Esk (part of).
193	8·785	Wood, roads, &c.
194	23·007	Arable.
195	1·810	Parish road.
196	12·950	Arable.
197	3·121	Parish road.
198	13·010	Arable.
199	13·227	Arable.
200	2·144	Ornamental ground.
201	1·013	Manse, offices, garden, &c.
202	7·594	Ornamental ground.
202a	·158	Lodge, &c.
203	15·225	Wood, roads, &c.
204	1·823	Garden, &c.
205	3·602	Ornamental ground, &c.
206	·497	Offices, &c.
207	1·622	Ornamental ground.
208	·334	Stracathro House.
209	3·757	Ornamental ground & roads.
210	·184	Plantation.
211	12·552	Ornamental ground.
212	13·359	Ornamental ground.
	2801·633	*Carried forward.*

No. on Plan.	Area in Acres.	Description.
	2801·633	*Brought forward.*
213	·204	Plantation.
214	15·138	Ornamental ground.
215	31·834	Arable.
216	1·212	Rough pasture and pools.
217	9·952	Wood & old quarry.
218	8·961	Ornamental ground.
219	10·760	Ornamental ground.
220	10·094	Ornamental ground.
221	10·958	Ornamental ground.
222	8·029	Arable.
223	·156	Rough pasture.
224	1·413	Plantation.
225	6·278	Arable.
226	·504	Plantation.
227	9·610	Rough pasture.
228	1·885	Occupation road.
229	13·811	Arable.
230	1·553	Rough pasture and trees.
231	8·687	Arable.
232	18·856	Arable.
233	15·958	Arable.
234	19·145	Rough pasture and trees.
235	3·568	Arable & road.
236	7·292	Wood.
237	39·681	Arable and occupation road.
238	6·924	Arable.
239	58·673	Arable.
240	1·704	Homestead, garden, &c. (Newton).
241	4·091	Public road.
242	10·196	Wood.
243	68·648	Arable.
244	3·951	Arable.
245	·336	House, garden, &c.
246	21·335	Wood.
247	·426	Rough pasture.
248	21·771	Arable.
249	1·179	Arable.
250	·096	Rough pasture & half of burn.
251	2·384	Rough pasture & part of Cruick Water.
252	2·938	Arable.
253	60·158	Arable.
254	·250	House, garden, &c.
255	13·348	Arable.
	3335·580	*Carried forward.*

No. on Plan.	Area in Acres.	Description.
	3335·580	*Brought forward.*
256	·194	Arable.
257	·300	Rough pasture, part of burn, &c.
258	·156	Saw mill, wood yard, &c.
259	·322	Arable.
260	·225	Houses, garden, &c.
261	·835	Rough pasture, part of burn, &c.
262	4·052	Arable.
263	·184	House, garden, &c. (Newtonmill, part of).
264	10·785	Arable.
265	1·217	Houses, gardens, &c. (Newtonmill, part of).
266	·356	Houses, ornamental ground, &c. (Newtonmill, part of).
267	·148	House, garden, &c. (Newtonmill, part of).
268	·133	House, garden, &c. (Newtonmill, part of).
269	·074	Plantation.
270	·424	Parish road (part of).
271	·280	House, garden, &c.
272	14·747	Arable.
273	·176	House, garden, &c. (Ward of Ballownie).
274	20·493	Arable.
275	·355	House, garden, &c.
276	20·460	Arable, &c.
277	·367	School, garden, &c.
278	2·741	Arable.
279	·491	Rough pasture.
280	1·362	Arable.
281	·124	House, garden, & Mill of Side.
282	1·585	Pasture, trees, & old quarry.
283	·793	Rough pasture.
284	3·298	Cruick Water (part of).
285	1·320	Plantation.
286	2·094	Parish road.
	3425·671	*Carried forward.*

No. on Plan.	Area in Acres.	Description.	No. on Plan.	Area in Acres.	Description.
	3425·671	*Brought forward.*		3740·894	*Brought forward.*
287	5·363	Arable.	330	17·204	Arable.
287a	·699	Occupation road.	331	·499	House, garden, &c. (Black Dikes).
288	·393	Plantation.			
289	19·866	Ornamental ground.	332	·160	Plantation and half of drain.
290	·415	Plantation.			
291	14·713	Ornamental ground.	333	·154	Plantation and half of drain.
292	·142	House, garden, &c.			
293	4·495	Parish road.	334	1·124	Wood & half of drain.
294	·215	House, garden, &c.	335	10·855	Arable.
295	23·814	Arable.	336	4·006	Parish road.
296	·765	Plantation.	337	8·809	Wood & road.
297	·355	Rough pasture.	338	·218	Plantation.
298	·635	House, garden, &c. (Ballownie, part of).	339	10·889	Ornamental ground.
			340	·172	Plantation.
299	1·392	Offices, &c. (Ballownie, part of).	341	9·431	Ornamental ground.
			342	·116	Plantation.
300	·485	Pasture.	343	6·897	Turnpike road.
301	35·312	Arable & half of drain.	344	·102	Plantation.
302	22·126	Arable and occupation road.	345	3·542	Wood.
			346	·779	Wood.
303	·501	Plantation.	347	1·136	Homestead, garden, &c. (Hillside).
304	21·811	Arable & trees.			
305	2·102	Homestead, garden, &c. (Westerton).	348	6·788	Arable.
			349	7·077	Arable.
306	·289	Plantations.	350	2·181	Wood & half of burn.
307	9·655	Ornamental ground.	351	4·231	Ornamental ground.
308	10·016	Ornamental ground.	352	1·369	Newtonmill House, offices, &c.
309	·641	Plantation.			
310	1·451	Avenue.	353	3·505	Ornamental ground.
311	12·981	Ornamental ground.	354	·409	Plantation and half of burn.
311a	·205	Plantation.			
312	9·252	Ornamental ground.	355	1·154	Garden, &c.
313	10·305	Wood & roads.	356	·669	Ornamental ground, &c.
314	19·208	Ornamental ground.			
315	·414	Plantations.	357	·252	Lodge, &c.
316	18·951	Ornamental ground.	358	·682	Arable & half of Keithock Burn.
317	·403	Plantation.			
318	·093	Lodge, garden, &c.	359	·352	House, garden, &c.
319	2·649	Wood.	359a	·062	Pasture & half of Keithock Burn.
320	·611	Wood.			
321	15·492	Arable.	360	12·442	Arable.
322	26·236	Arable.	361	14·431	Arable.
323	·541	Pasture.	362	24·946	Arable.
324	·255	Wood.	363	1·602	Public road.
325	14·129	Arable.	364	12·582	Arable.
326	1·144	Wood.	365	10·903	Arable.
327	4·187	Arable.	366	23·910	Arable.
328	·267	Rough pasture and trees.	367	45·276	Arable.
			368	·542	Plantation.
329	·249	Rough pasture.	369	22·349	Arable.
	3740·894	*Carried forward.*		4014·701	*Carried forward.*

No. on Plan.	Area in Acres.	Description.
	4014·701	*Brought forward.*
370	·284	House, garden, &c.
371	8·483	Arable.
372	·094	Plantation.
373	21·931	Arable.
374	18·841	Arable.
375	8·634	Arable.
376	18·402	Arable.
376a	·403	Pasture.
377	1·380	Homestead, garden, &c. (Side).
378	10·501	Arable.
379	11·945	Arable.
380	·874	Public road.
381	4·515	Arable.
382	23·083	Arable.
383	·855	Homestead, garden, &c. (Cairnton).
384	41·072	Arable & trees.
385	30·647	Wood, roads, & quarry.
386	26·991	Arable and occupation road.
387	2·585	Parish road.
388	1·918	Occupation road.
389	4·607	Arable.
390	10·671	Rough pasture, trees, & whins.
391	13·860	Ornamental ground.
391a	·723	Pasture.
392	10·858	Ornamental ground.
393	1·709	Wood.
394	·654	Wood.
395	·034	Waste.
396	21·041	Arable.
397	·473	Wood.
398	3·787	Wood & road.
399	7·654	Arable.
400	11·225	Wood.
401	12·183	Arable.
402	·431	Occupation road (part of).
403	28·535	Wood & old quarry.
404	2·419	Arable.
405	·686	Pools (old quarries).
406	3·282	Rough pasture, &c.
407	10·254	Arable.
408	31·487	Arable.
409	8·754	Arable.
410	12·406	Arable.
411	7·629	Wood.
412	8·245	Arable.
	4461·746	*Carried forward.*

No. on Plan.	Area in Acres.	Description.
	4461·746	*Brought forward.*
413	·274	School, garden, &c.
414	6·464	Wood.
415	8·796	Arable.
416	·256	House, gardens, &c. (Hillhead).
417	5·152	Parish road.
418	17·485	Wood.
419	4·834	Rough pasture & old limekiln.
420	·366	Pools (old quarries).
421	19·138	Arable, &c.
422	26·455	Arable, &c.
423	1·859	Plantation & pool.
423a	·398	Rough pasture and rocks.
424	1·727	Arable.
424a	1·397	Public road.
425	16·523	Arable.
426	·778	Rough pasture (old quarries).
427	·942	Arable.
428	2·721	Homestead, garden, &c. (Huntlyhill).
429	79·063	Arable.
430	33·846	Arable.
431	4·392	Arable.
432	·384	Plantation.
433	·632	Ornamental ground.
434	1·745	Homestead, garden, &c. (Ardo).
435	43·248	Arable.
436	·256	House, garden, &c.
437	·106	Plantation.
438	17·306	Arable.
439	45·645	Arable.
440	30·625	Arable.
441	28·142	Arable.
442	30·319	Arable.
443	17·199	Arable.
444	·227	House, garden, &c.
445	23·088	Arable, &c.
446	57·184	Wood & roads.
447	51·082	Wood.
448	3·163	Parish road.
449	18·474	Wood.
450	25·012	Arable and occupation road.
451	·347	House, garden, &c.
452	22·083	Rough pasture, occupation road, &c.
	5110·879	*Carried forward.*

No. on Plan.	Area in Acres.	Description.	No. on Plan.	Area in Acres.	Description.
	5110·879	*Brought forward.*		5217·412	*Brought forward.*
453	41·959	Arable.	459	·158	House, garden, &c. (Addicate, part of)
454	36·524	Arable and occupation road.	460	3·663	Public road.
455	9·282	Arable.	461	82·228	Arable.
456	·719	Rough pasture.	462	1·061	Rough pasture.
457	17·629	Arable.			
458	·420	Offices, garden, &c. (Addicate, part of).		5304·522	
	5217·412	*Carried forward.*			

RECAPITULATION.

5172·102	Land.
66·466	Public roads.
65·954	Water.
5304·522	Total area of the Parish of Stracathro, in the County of Forfar.

INDEX TO PLACES

IN THE

PARISH OF STRACATHRO.

COUNTY OF FORFAR.

Name of Place.	No. of Sheet.		Descriptive Remarks.
	6-inch scale.	25·344-inch scale.	
Auchenreoch	XX.	13	A mansion house, &c.
Ardo	XXVII.	6	A farmsteading.
Addicate	,,	7	A farmsteading.
Burnhead	XIX.	12	Dwelling houses.
Brewston	XX.	9	Dwelling houses, &c.
Balhill	,,	9	A farmsteading.
Bonnietown	,,	13	Dwelling houses.
Ballownie	XXVII.	2	A farmsteading.
Bridge of Cruick	,,	2	
Blackdikes	,,	2	An old dwelling house.
Crowyards	XX.	9	A dwelling house.
Cruick Water	XXVII.	2	
Cairnton	,,	2	A farmsteading.
Eastertown of Dunlappie	XX.	9	A farmsteading.
Garie Burn	XIX.	16	
Greens	XX.	9	A dwelling house.
Hillockhead	XIX.	12	Dwelling houses.
Hillside	XXVII.	2	A farmsteading.
Hillhead	,,	6	A dwelling house.
Huntlyhill	,,	6	A farmsteading.
Inchbare	XX.	14	A small village.
Mill ofDunlappie	XX.	9	A farmsteading.
Mill of Side	XXVII.	2	Dwelling houses.
Newton	,,	1	A farmsteading.
Newtonmill	,,	1	Dwelling houses, &c.
Newtonmill House	,,	2	
Parkland	XIX.	8	A farmsteading.
Roughburn	XX.	13	Dwelling houses.

Name of Place.	No. of Sheet.		Descriptive Remarks.
	6-inch scale.	25·344-inch scale.	
River North Esk	XX.	14	
Smiddyhill	,,	14	A farmsteading.
Stracathro House	,,	14	
Side.....	XXVII.	2	A farmsteading.
Tarryloch	XIX.	12	A dwelling house.
Woodside	,,	16	A dwelling house.
Westertown of Dunlappie....	XX.	13	A farmsteading.
West Water Bridge	,,	14	
Ward of Ballownie	XXVII.	2	A farmsteading.
Westerton	,,	2	A farmsteading.

ORDNANCE SURVEY OF SCOTLAND.

BOOK OF REFERENCE TO THE PLAN

OF THE

PARISH OF STRACHAN,

IN THE

COUNTY OF KINCARDINE,

CONTAINING 41885·608 ACRES.

COLONEL SIR HENRY JAMES, R.E., F.R.S., F.G.S., &c.,
SUPERINTENDENT OF THE ORDNANCE SURVEY.

PRINTED AT THE ORDNANCE SURVEY OFFICE, SOUTHAMPTON.

1866.

Price Two Shillings.

EXPLANATORY REMARKS.

The Scale of the Parish Plans is the 1-2500th of the actual length on the ground, and is equal to 25·344 inches to a mile, which is very approximately equal to one square inch to one acre, the square of 1·0018 inch being equal to one acre.

The length of each sheet is one and a-half miles, and the width one mile, the area of each sheet is therefore 960 acres.

Each enclosure has a reference number to the area which is given in this Book.

The Braces [ʃ] on the plans are to indicate that the spaces so braced are included under the same reference number.

The Altitudes in feet above the Mean Level of the Sea are written thus —31·4.

The Scale of the Plans of the County is 6 inches to a mile, and each sheet contains the same area as 16 sheets of the Parish Plans. There is, therefore, a double reference number to each sheet as VI. 9., the Roman Numerals referring to the County Plans, the Arabic Figures to the Parish Plans.

The following are the characters employed on the Ordnance Plans on the Scales of 1-2500 and 6 inches to a mile:—

County Names	C	Hundreds or Wards	W
Parishes	P	Townships	T
Extra Parochial	E	Division of Townships	T

Antiquities ..... ROMAN / Druidical or Saxon / Norman or Subsequent

The descriptions of the boundaries are shown by the following initials:—

Centre of Stream	*C.S.*	Centre of Fence	*C.F.*
Centre of Road	*C.R.*	Top of Cop	*T.C.*
Side of Stream or Drain ..	*S.S.* or *S.D.*	Centre of Wall	*C.W.*
Root of Hedge	*R.H.*	Defaced	*Def.*
Face of Wall	*F.W.*	Track of Stream	*T.S.*

Undefined ..... *Und.*

Where a change occurs in the boundaries, the symbol [o—o] is used to show the part at which the change takes place.

TABLE

FOR CONVERTING DECIMAL PARTS OF AN ACRE INTO ROODS AND PERCHES.

Perches.	0 Rood.	1 Rood.	2 Roods.	3 Roods.	Perches.	0 Rood.	1 Rood.	2 Roods.	3 Roods
0	·000	·250	·500	·750	21	·131	·381	·631	·881
1	·006	·256	·506	·756	22	·137	·387	·637	·887
2	·012	·262	·512	·762	23	·144	·394	·644	·894
3	·019	·269	·519	·769	24	·150	·400	·650	·900
4	·025	·275	·525	·775	25	·156	·406	·656	·906
5	·031	·281	·531	·781	26	·162	·412	·662	·912
6	·037	·287	·537	·787	27	·169	·419	·669	·919
7	·044	·294	·544	·794	28	·175	·425	·675	·925
8	·050	·300	·550	·800	29	·181	·431	·681	·931
9	·056	·306	·556	·806	30	·187	·437	·687	·937
10	·062	·312	·562	·812	31	·194	·444	·694	·944
11	·069	·319	·569	·819	32	·200	·450	·700	·950
12	·075	·325	·575	·825	33	·206	·456	·706	·956
13	·081	·331	·581	·831	34	·212	·462	·712	·962
14	·087	·337	·587	·837	35	·219	·469	·719	·969
15	·094	·344	·594	·844	36	·225	·475	·725	·975
16	·100	·350	·600	·850	37	·231	·481	·731	·981
17	·106	·356	·606	·856	38	·237	·487	·737	·987
18	·112	·362	·612	·862	39	·244	·494	·744	·994
19	·119	·369	·619	·869	40	·250	·500	·750	1·000
20	·125	·375	·625	·875					

N.B.—To convert Decimal Fractions of an Acre into Roods and Perches, multiply the decimal first by 4 and then by 40, preserving the same number of decimals in the product.

Examples—

A.	R.	P.	Acres.
			633·357
			4
			1·428
			40
633	1	17	17·120

A.	R.	P.	Acres.
			527·013
			4
			·052
			40
527	0	2	2·080

PARISH OF STRACHAN,

IN THE

COUNTY OF KINCARDINE.

No. on Plan.	Area in Acres.	Description.	No. on Plan.	Area in Acres.	Description.
1	1·801	Rough pasture.		1474·508	*Brought forward.*
2	124·122	Wood.	39	1·160	Gardens, wood, &c.
3	974·603	Wood.	40	1·494	Grass.
4	43·451	River Dee.	41	·400	Wood.
5	·760	Wood.	42	·117	House, garden, & pasture.
6	11·574	Arable, &c.			
7	9·275	Arable & rough pasture.	43	5·685	Wood, &c.
			44	·586	Rough pasture, &c.
8	2·861	Wood.	45	·309	Stackyard.
9	·381	Wood.	46	·410	Houses & yard.
10	·247	Rough pasture.	47	·299	Garden.
11	150·122	Wood, &c.	48	2·651	Rough pasture, &c.
12	15·455	Wood.	49	·971	Arable.
13	70·145	Rough pasture, &c.	50	·369	Pond.
14	11·599	Arable, rough pasture, &c.	51	·497	Pond.
			52	166·692	Wood.
15	1·722	Wood, &c.	53	13·118	Wood.
16	5·760	Rough pasture, &c.	54	·627	House, rough pasture, &c.
17	3·785	Wood.			
18	·135	Wood.	55	·279	Pasture.
19	7·703	Arable.	56	·136	Arable, &c.
20	·570	Furze, bushes, &c.	57	·396	Arable.
21	·214	Arable.	58	2·983	Occupation road.
22	·414	Rough pasture, &c.	59	1·942	Wood, &c.
23	·268	Houses & garden.	60	44·336	Arable, &c.
24	2·504	Wood, &c.	61	·119	Wood.
25	2·102	Pasture, &c.	62	1·084	Arable.
26	·228	Houses & yard.	63	·556	Arable.
27	·718	Wood.	64	·530	House, garden, &c.
28	·250	Wood.	65	3·362	Arable.
29	1·449	Wood.	66	4·922	Grass.
30	3·161	Wood.	67	19·406	Wood, &c.
31	10·479	Arable.	68	3·012	Arable.
32	·962	Wood, &c.	69	·515	Wood.
33	2·334	Wood, &c.	70	·338	Wood.
34	9·435	Grass.	71	39·467	Wood.
35	·155	Houses.	72	6·545	Wood.
36	·666	Wood, &c.	73	1·146	Wood & rough pasture.
37	2·418	Orchard & grass.	74	·173	House, yard, & garden (Fannyfield).
38	·680	Grass & shrubs.			
	1474·508	*Carried forward.*		1801·140	*Carried forward.*

No. on Plan.	Area in Acres.	Description.
	1801·140	*Brought forward.*
75	16·298	Arable, trees, & rough pasture.
76	·274	Wood.
77	59·397	Heathy pasture & cart road.
78	·495	Heathy pasture and whins.
79	388·653	Arable, heathy pasture, whins, &c.
80	4·097	Public road.
81	·145	Arable.
82	·417	Arable.
83	·131	Arable.
84	·309	House, garden, arable, &c.
85	·087	Arable & ruin.
86	·374	Arable.
87	·593	Houses, yards, garden, arable, &c.
88	1·767	Arable.
89	3·271	Arable, &c.
90	4·925	Arable, &c.
91	3·617	Arable, &c.
92	8·011	Arable, &c.
93	4·394	Arable, &c.
94	3·590	Arable, &c.
95	3·243	Arable, &c.
96	·506	Road, rough pasture, &c.
97	·796	Houses, yards, & garden.
98	·875	Arable, &c.
99	8·569	Arable.
100	6·129	Arable, &c.
101	7·046	Arable, &c.
102	·862	Arable.
103	·729	Houses, yards, & garden.
104	·411	Arable.
105	·175	Arable.
106	·124	Rough pasture & ruin.
107	4·907	Arable.
108	13·793	Arable, &c.
109	·197	Arable & ruin.
110	4·093	Arable.
111	1·681	Arable.
112	1·710	Rough pasture.
113	2·776	Arable.
114	2·712	Arable.
115	5·505	Arable, &c.
	2368·824	*Carried forward.*

No. on Plan.	Area in Acres.	Description.
	2368·824	*Brought forward.*
116	7·777	Arable, &c.
117	7·368	Arable, &c.
118	·103	Arable & garden.
119	·857	Arable.
120	·302	Houses, ruins, &c.
121	2·666	Arable.
122	:505	Arable.
123	·244	Arable.
124	·410	Houses, yard, & garden.
125	1·970	Arable.
126	·762	Arable.
127	·454	Stones.
128	2·164	Arable.
129	51·677	Rough pasture, arable, &c.
130	·947	Arable, &c.
131	3·946	Arable.
132	1·701	Arable.
133	5·053	Arable.
134	9·303	Arable, &c.
135	8·844	Arable, &c.
136	1·780	Rough pasture, &c.
137	2·494	Arable.
138	·242	House, garden, &c.
139	5·829	Arable.
140	·788	Houses & yards.
141	·202	Garden.
142	·581	Arable.
143	1·210	Rough pasture, &c.
144	3·913	Arable.
145	4·191	Arable, &c.
146	368·027	Rough pasture, arable, &c.
147	1·249	Wood.
148	30·785	Heathy pasture, &c.
149	·231	Loch.
150	20·652	Arable, &c.
151	7·607	Arable, &c.
152	9·950	Arable, &c.
153	15·424	Rough pasture, &c.
154	12·146	Arable, &c.
155	6·220	Arable, &c.
156	6·350	Arable, &c.
157	5·429	Arable, &c.
158	19·883	Arable, rough pasture, &c.
159	2·907	Arable.
160	1·668	Houses, garden, &c.
161	4·287	Arable.
	3009·922	*Carried forward.*

No. on Plan.	Area in Acres.	Description.	No. on Plan.	Area in Acres.	Description.
	3009·922	*Brought forward.*		3596·050	*Brought forward.*
162	5·037	Arable, &c.	204	17·401	Arable, rough pasture, &c.
163	·708	Houses, yard, & garden.	205	1·954	Arable.
164	·514	Wood.	206	1·684	Arable.
165	11·494	Wood.	207	·874	Arable.
166	6·104	Arable, &c.	208	·323	Arable.
167	7·595	Arable, &c.	209	2·491	Arable, rough pasture, &c.
168	4·670	Arable.			
169	3·107	Arable.	210	3·918	Arable, &c.
170	7·864	Arable.	211	9·366	Wood.
171	2·974	Arable.	212	3·321	Public road.
172	1·950	Houses, yards, garden, & rough pasture.	213	1·025	Arable.
			214	·235	Houses, garden, &c.
173	·223	Pond.	215	3·315	Arable, &c.
174	11·405	Arable.	216	·165	Stones.
175	·360	Road.	217	·626	Arable.
176	4·733	Arable.	218	·106	House, garden, &c.
177	2·782	Arable.	219	·438	Arable.
178	2·290	Arable.	220	19·862	Wood, &c.
179	·239	House, yard, & gardens.	221	1·601	Arable & rough pasture.
180	27·685	Rough pasture, &c.	222	57·416	Rough pasture.
181	26·648	Rough pasture, &c.	223	1·069	Wood, &c.
182	·143	Garden.	224	1·923	Wood.
183	·779	House, yards, garden, & rough pasture.	225	17·759	Arable, &c.
			226	3·270	Arable.
184	1·412	Road & house.	227	1·463	Arable.
185	5·867	Arable.	228	1·634	Arable.
186	4·114	Arable.	229	·482	Stone walls.
187	1·639	Arable.	230	·986	Arable.
188	2·527	Arable.	231	1·079	Arable.
189	2·291	Arable.	232	·233	Houses, yards, & garden.
190	4·686	Arable, &c.			
191	9·951	Wood.	233	·681	Arable.
192	8·499	Arable, &c.	234	·508	Houses, yard, & gardens.
193	1·101	Arable.			
194	1·216	Arable.	235	1·669	Arable.
195	371·189	Wood.	236	·357	Wood, &c.
196	12·083	Wood.	237	3·380	Wood.
197	1·156	Houses, yard, garden, & wood.	238	·917	Rough pasture.
			239	·396	Houses, yard, & gardens.
197a	2·515	Wood.			
198	·143	Arable.	240	3·443	Arable.
199	·310	Arable.	241	1·109	Wood.
200	1·983	Arable.	242	·928	Arable.
201	22·207	Wood.	243	1·505	Arable.
202	·589	Houses, yards, & garden.	244	·328	Houses, garden, &c.
			245	·274	Houses, yard, garden, & road.
203	1·346	Arable.			
	3596·050	*Carried forward.*		3767·564	*Carried forward.*

No. on Plan.	Area in Acres	Description.	No. on Plan.	Area in Acres.	Description.
	3767·564	*Brought forward.*		3908·734	*Brought forward.*
246	6·069	Arable & rough pasture.	291	7·101	Arable.
			292	·401	Wood.
247	2·488	Arable.	293	·180	Wood.
248	·168	Houses & garden.	294	3·668	Wood.
249	·606	Houses, yards, garden, & arable.	295	·728	Wood.
			296	1·131	Arable.
250	5·590	Wood.	297	·331	Houses, garden, road, &c.
251	·740	Arable.			
252	·772	Wood.	298	1·182	Arable.
253	7·964	Wood.	299	1·932	Rough pasture, &c.
254	16·567	Wood.	300	2·287	Wood.
255	·668	Road.	301	17·970	Arable & rough pasture.
256	4·329	Arable, &c.			
257	14·732	Wood, &c.	302	1·421	Wood.
258	5·897	Wood.	303	·328	Wood.
259	9·640	Wood.	304	5·536	Arable.
260	5·022	Arable, &c.	305	21·389	Arable, &c.
261	·239	Rough pasture.	306	23·428	Rough pasture, whins, &c.
262	1·371	Arable.			
263	4·246	Arable, wood, &c.	307	3·138	Arable.
264	·045	House & yard.	308	1·279	Arable.
265	1·138	Arable, &c.	309	2·827	Arable.
266	·504	Houses, garden, road, &c.	310	·479	Arable.
			311	·314	Houses, yard, & garden.
267	·759	Arable.			
268	·210	Houses, yard, & garden.	312	·239	Houses & garden.
			313	1·860	Arable.
269	2·244	Arable.	314	·261	Garden.
270	6·172	Arable.	315	·855	Houses, yards, garden, &c.
271	·525	Wood.			
272	5·982	Arable.	316	3·009	Arable.
273	·432	Wood.	317	2·042	Arable.
274	3·881	Wood.	318	·631	Pond.
275	·137	Wood.	319	10·683	Arable.
276	1·050	Wood.	320	6·117	Arable.
277	7·022	Arable.	321	2·331	Arable, &c.
278	5·394	Arable.	322	·218	Stone walls.
279	1·598	Road.	323	4·424	Arable, &c.
280	·392	Wood.	324	·282	Houses, garden, & pasture.
281	·275	Wood.			
282	·972	Wood.	325	1·359	Arable.
283	·298	Wood.	326	·210	Arable.
284	·895	Arable.	327	·369	Houses, garden, and arable.
285	2·919	Houses, yards, garden, wood, &c.			
			328	·970	Arable.
286	1·254	Wood.	329	·229	Pond.
287	3·357	Ornamental ground.	330	·469	Stackyard.
288	·596	Rough pasture, &c.	331	·847	Houses, yards, garden, & road.
289	·249	Wood.			
290	5·762	Arable.	332	·835	Arable.
	3908·734	*Carried forward.*		4044·024	*Carried forward.*

No. on Plan.	Area in Acres.	Description.	No. on Plan.	Area in Acres.	Description.
	4044·024	*Brought forward.*		4428·773	*Brought forward.*
333	·205	Stackyard.	372	·615	Rough pasture & ruins.
334	1·030	Arable.	373	10·089	Arable & rough pasture.
335	·783	Arable.			
336	·221	Houses, road, &c.	374	9·727	Arable.
337	47·805	Arable, rough pasture, &c.	375	5·194	Arable, &c.
			376	3·255	Arable.
338	·148	Houses, yard, & garden.	377	15·594	Arable.
			378	15·068	Arable & rough pasture.
339	·343	Rough pasture.			
340	14·168	Arable.	379	3·225	Arable, &c.
341	3·482	Rough pasture, &c.	380	5·249	Arable & rough pasture.
342	·205	Houses & yards.			
343	108·591	Arable, heathy pasture, &c.	381	47·959	Arable & rough pasture.
344	16·062	Arable, heathy pasture, &c.	382	·235	House & garden.
			383	·639	Wood.
345	·119	House & garden.	384	50·999	Arable, rough pasture, &c.
346	·554	House, garden, arable, &c.	385	·906	Houses, yard, & garden.
347	·156	Garden, &c.			
348	·244	Houses & arable.	386	·903	Houses, yard, & arable.
349	·910	Houses, yards, & garden.	387	2·046	Rough pasture, &c.
			388	·268	Rough pasture, &c.
350	53·166	Arable, rough pasture, &c.	389	5·234	Rough pasture, &c.
			390	·131	Rough pasture, &c.
351	·151	House & garden.	391	·288	Rough pasture, &c.
352	9·024	Arable, &c.	392	·198	Rough pasture, &c.
353	21·543	Arable.	393	36·418	Arable & rough pasture.
354	12·357	Arable.			
355	15·603	Arable, &c.	394	1·636	Rough pasture, &c.
356	11·708	Arable & rough pasture.	395	·082	Rough pasture, &c.
			396	1·224	Arable.
357	3·172	Arable.	397	·125	Houses & garden.
358	8·883	Arable.	398	·124	Houses, yard, & garden.
359	16·180	Arable.			
360	·934	Arable, &c.	399	4·743	Arable.
361	6·148	Arable, &c.	400	10·328	Arable, &c.
362	7·592	Arable & rough pasture.	401	4·334	Arable.
			401a	2·023	Occupation road.
363	·569	Houses, yards, & garden.	402	9·455	Arable, rough pasture, &c.
364	2·272	Arable.	403	·181	Houses & garden.
365	1·351	Arable.	404	·465	Houses, yard, &c.
366	·447	Houses & gardens.	405	·982	Houses, yard, garden, &c.
367	2·717	Arable.			
368	7·521	Arable.	406	·206	Pond.
369	6·991	Arable.	407	7·063	Arable, &c.
370	·838	Houses, yards, & garden.	408	7·812	Arable.
			409	6·649	Rough pasture, &c.
371	·556	Arable.	410	5·948	Arable, &c.
	4428·773	*Carried forward.*		4706·393	*Carried forward.*

No. on Plan.	Area in Acres.	Description.	No. on Plan.	Area in Acres.	Description.
	4706·393	*Brought forward.*		5045·549	*Brought forward.*
411	4·970	Arable, &c.	450	·704	Arable.
412	4·463	Arable, &c.	451	·058	Houses & yard.
413	10·522	Arable, &c.	452	2·085	Arable.
414	13·062	Arable & rough pasture.	453	1·493	Arable.
			454	1·646	Arable.
415	36·643	Rough pasture, arable, &c.	455	2·657	Arable.
			456	12·455	Public road.
416	9·562	Arable & rough pasture.	457	2·422	Arable.
			458	·750	Arable.
417	·781	Houses, yards, garden, & road.	459	·232	Arable.
			460	·180	Arable.
418	12·616	Arable.	461	·318	Houses, yard, & garden.
419	·932	Occupation road.			
420	8·990	Arable.	462	·573	Houses, yards, & grass-plot.
421	9·934	Arable.			
422	10·926	Arable.	463	1·125	Houses, yards, garden, wood, &c.
423	9·967	Arable.			
424	6·596	Arable.	464	1·391	Houses, yards, garden, &c.
425	·394	Houses, yard, & garden.			
			465	·476	Houses & gardens.
426	15·753	Arable.	466	1·353	Arable.
427	1·026	Houses, garden, wood, &c.	467	8·330	Arable, &c.
			468	1·889	Rough pasture, &c.
428	·082	House & garden.	469	·984	Houses, yard, gardens, & road.
429	·366	Arable.			
430	·783	Houses, yards, & gardens.	470	13·285	Arable.
			471	·348	Wood.
431	·659	Arable.	472	·864	Wood.
432	9·015	Arable, &c.	473	·470	Occupation road.
433	18·563	Arable, &c.	474	11·859	Arable.
434	56·252	Water of Feugh (part of).	475	1·376	Rough pasture, &c.
			476	11·679	Arable.
435	6·859	Rough pasture, &c.	477	2·444	Occupation road.
436	1·335	Rough pasture, &c.	478	·103	House & garden.
437	73·479	Arable, rough pasture, &c.	479	12·066	Arable, &c.
			480	3·831	Rough pasture, &c.
438	2·040	Arable.	481	2·243	Rough pasture, &c.
439	·630	Houses, yards, & garden.	482	12·321	Arable, &c.
			483	18·311	Arable, &c.
440	·198	Garden.	484	16·010	Arable, ponds, &c.
441	1·991	Rough pasture, &c.	485	·193	House & garden.
442	·180	House & road.	486	1·332	Houses, yards, & garden.
443	·337	House, yard, & garden.			
444	·148	Rough pasture.	487	6·764	Arable.
445	·161	Houses, yard, & garden.	488	·121	Pond.
			489	1·584	Houses, yards, garden, &c.
446	·538	Road.			
447	4·324	Rough pasture, &c.	490	1·300	Arable.
448	3·150	Arable.	491	9·817	Arable.
449	·929	Arable.	492	·197	Houses & garden.
	5045·549	*Carried forward.*		5215·188	*Carried forward.*

No. on Plan.	Area in Acres.	Description.
	5215·188	*Brought forward.*
493	1·537	Arable.
494	30·559	Arable & rough pasture.
495	5·039	Rough pasture, &c.
496	2·024	Rough pasture, &c.
497	37·930	Arable & rough pasture.
498	4·413	Rough pasture, &c.
499	10·593	Arable, &c.
500	·494	Rough pasture.
501	4·752	Arable & rough pasture.
502	·262	Houses & garden.
503	39·519	Rough pasture and arable.
504	·271	Pond.
505	·668	House, yard, garden, & wood.
506	·176	Garden.
507	·640	Houses, gardens, and road.
508	1·083	Houses, yard, garden, & rough pasture.
509	·513	Houses, garden, arable, & wood.
510	50·125	Arable & rough pasture.
511	10·214	Arable, &c.
512	5·486	Arable, &c.
513	11·512	Arable, &c.
514	15·270	Arable, &c.
515	13·885	Arable.
516	·625	Occupation road.
517	31·050	Arable, &c.
518	·285	Houses, yard, garden, & road.
519	1·255	Arable.
520	1·785	Arable.
521	1·279	Arable.
522	·533	House, yard, & garden.
523	1·533	Arable & rough pasture.
524	2·623	Rough pasture.
525	·076	Garden.
526	·778	Houses, garden, road, &c.
527	3·964	Arable.
528	4·663	Arable.
529	·095	Stackyard.
530	·096	Wood.
	5512·793	*Carried forward.*

No. on Plan.	Area in Acres.	Description.
	5512·793	*Brought forward.*
531	·355	Arable, &c.
532	·423	Wood.
533	·108	Arable.
534	35·972	Wood.
535	2·030	Rough pasture.
536	3·067	Arable.
537	·867	Houses, yards, & garden.
538	1·360	Arable.
539	4·390	Arable.
540	12·501	Arable.
541	5·662	Arable.
542	5·247	Arable.
543	3·494	Arable.
544	3·709	Arable.
545	15·332	Wood.
546	8·507	Arable.
547	·488	Wood.
548	7·266	Arable.
549	4·551	Arable & rough pasture.
550	·276	Rough pasture.
551	·785	Houses & stackyard.
552	4·862	Arable, &c.
553	1·443	Rough pasture & ruin.
554	6·105	Arable.
555	12·582	Wood.
556	12·734	Wood.
557	14·260	Arable, &c.
558	1·911	Houses, yards, garden, road, &c.
559	5·108	Rough pasture, &c.
560	35·317	Rough pasture, &c.
561	·166	Garden.
562	2·981	Stream.
563	·478	Pond.
564	·233	House, yard, & gardens.
565	·078	House & garden.
566	7·337	Public road.
567	·780	Arable.
568	·756	Arable.
569	·132	House, yard, & garden.
570	101·087	Rough pasture, arable, &c.
571	·545	Houses, yards, & gardens.
572	·170	House & garden.
573	6·451	Rough pasture and arable.
	5844·699	*Carried forward.*

No. on Plan.	Area in Acres.	Description.
	5844·699	*Brought forward.*
574	·415	Houses, garden, and road.
575	·443	Pond.
576	5·859	Rough pasture, arable, &c.
577	·248	Houses, yard, & garden.
578	4·560	Arable, &c.
579	·220	Road.
580	2·552	Arable, &c.
581	58·238	Rough pasture, arable, &c.
582	5·272	Wood, &c.
583	2·710	Public road.
584	6·181	Arable, &c.
585	1·183	Pond.
586	5·732	Arable.
587	·232	Wood.
588	5·108	Arable.
589	·113	Ruin & garden.
590	·884	Arable.
591	·330	Houses, yard, & garden.
592	·897	Arable.
593	3·368	Arable.
594	·297	Wood.
595	1·252	Rough pasture, &c.
596	8·997	Arable.
597	3·404	Rough pasture, &c.
598	4·770	Arable.
599	·875	Public road.
600	21·763	Rough pasture, arable, &c.
601	2·818	Wood.
602	1·719	Arable.
603	6·416	Arable.
604	4·630	Arable.
605	7·038	Arable.
606	17·043	Rough pasture, &c.
607	·161	House & yard.
608	·425	Arable.
609	·135	Pond.
610	6·693	Arable.
611	6·326	Arable.
612	·554	Houses, garden, and road.
613	6·764	Arable.
614	·086	Sheepfolds.
615	1·142	Arable & rough pasture.
	6052·552	*Carried forward.*

No. on Plan.	Area in Acres.	Description.
	6052·552	*Brought forward.*
616	178·202	Rough pasture, arable, &c.
617	·104	Rough pasture & ruin.
618	16·360	Heathy pasture.
619	·358	Rough pasture, &c.
620	·745	Rough pasture, &c.
621	4·100	Arable.
622	·291	Arable, &c.
623	·197	Garden.
624	·203	Garden, &c.
625	·268	Houses, yard, & garden.
626	6·906	Arable, &c.
627	6·003	Arable, &c.
628	6·345	Rough pasture, &c.
629	1·379	Rough pasture, &c.
630	·553	Arable.
630a	·206	Arable.
631	7·840	Arable & rough pasture.
632	5·851	Arable.
633	3·277	Arable.
634	4·270	Arable.
635	·146	Arable.
636	·896	Houses, yard, garden, &c.
637	·427	Arable.
638	·349	Arable.
639	·160	Pond.
640	·261	Pond.
641	·397	Arable, &c.
642	·220	Houses & yard.
643	·742	Pond.
644	153·160	Rough pasture, arable, &c.
645	3·024	Parish road.
646	1·023	Pond.
647	205·317	Rough pasture, arable, &c.
648	·177	Pond.
649	·911	Houses, yard, & garden.
650	1·348	Pond.
651	·271	Pond.
652	·550	House, yard, & garden.
653	1·094	Arable.
654	3·733	Arable.
655	·535	Houses, arable, &c.
656	2·158	Arable.
657	·667	Arable.
	6673·576	*Carried forward.*

No. on Plan.	Area in Acres.	Description.	No. on Plan.	Area in Acres.	Description.
	6673·576	*Brought forward.*		7173·833	*Brought forward.*
658	·280	Arable.	698	24·874	Arable & rough pasture.
659	200·900	Wood, &c.			
660	1·215	Loch.	699	5·898	Arable.
661	·158	Pond.	700	3·077	Arable & rough pasture.
662	8·913	Arable & rough pasture.	701	1·021	Arable.
663	1·027	Houses, yard, garden, &c.	702	1·035	Arable.
			703	2·362	Arable.
664	1·454	Mill dam.	704	9·885	Arable.
665	4·535	Arable, &c.	705	4·269	Arable.
666	3·010	Loch.	706	5·297	Arable & rough pasture.
667	1·128	Arable.			
668	1·026	Houses, yard, garden, & rough pasture.	707	1·127	Arable.
			708	1·804	Arable.
669	23·566	Arable, rough pasture, &c.	709	·546	Houses, yards, & gardens.
670	·249	Pond.	710	·175	Pasture.
671	·118	Pond.	711	99·256	Rough pasture and arable.
672	19·419	Arable.			
673	2·457	Rough pasture, &c.	712	·140	Houses & garden.
674	·174	Rough pasture, &c.	713	3085·813	Rough pasture, arable, streams, &c.
675	·255	Houses, garden, and wood.	714	12·060	Arable.
676	·556	Rough pasture, &c.	715	8·833	Arable, &c.
677	8·242	Arable.	716	2·950	Arable.
678	·256	House & garden.	717	2·022	Arable.
679	·216	Houses, garden, &c.	718	4·151	Arable.
680	·649	Wood.	719	6·681	Arable.
681	7·468	Arable.	720	5·550	Arable.
682	7·623	Rough pasture and arable.	721	·972	Houses, yards, garden, & pasture.
683	9·600	Arable.	722	1·002	Rough pasture & pond.
684	6·786	Arable.	723	1·569	Arable.
685	29·422	Arable, rough pasture, &c.	724	3·908	Arable.
			725	2·806	Arable.
686	3·471	Rough pasture, &c.	726	·419	Road.
687	·511	Houses, yard, & garden.	727	1·087	Arable.
			728	·086	House & pasture.
688	1·487	Arable, &c.	729	·788	Pasture.
689	9·158	Parish road.	730	·238	House & garden.
690	·151	Houses & garden.	731	37·797	Rough pasture, &c.
691	138·620	Wood, &c.	732	3·738	Pasture.
692	4·017	Arable.	733	2·079	Rough pasture, &c.
693	·143	Houses & garden.	734	·393	Arable.
694	·065	Garden.	735	·289	Pond.
695	1·353	Houses, garden, and rough pasture.	736	·726	Houses, yards, garden, &c.
696	·403	Rough pasture.	737	9·162	Arable.
697	·176	Pasture.	738	4·876	Arable.
	7173·833	*Carried forward.*		10534·594	*Carried forward.*

No. on Plan.	Area in Acres.	Description.	No. on Plan.	Area in Acres.	Description.
	10534·594	*Brought forward.*		10751·414	*Brought forward.*
739	3·641	Arable & rough pasture.	784	10·527	Arable, &c.
			785	·871	Arable, &c.
740	14·220	Arable.	786	·176	Pond.
741	15·469	Arable.	787	·675	Rough pasture, &c.
742	12·027	Arable.	788	3·585	Arable.
743	·481	Rough pasture, &c.	789	5·724	Arable.
744	9·939	Arable, &c.	790	1·749	Arable.
745	6·397	Arable.	791	1·848	Arable.
746	·252	House & gardens.	792	4·357	Arable.
747	11·761	Arable.	793	2·004	Arable.
748	13·987	Rough pasture, &c.	794	2·563	Arable.
749	·131	House & yard.	795	3·513	Arable.
750	·184	Houses, garden, & pasture.	796	·766	Arable.
			797	1·404	Arable.
751	·453	Pasture.	798	·808	Arable, &c.
752	2·038	Arable, &c.	799	1·363	Arable.
753	10·279	Arable, &c.	800	1·210	Arable, &c.
754	12·080	Arable, &c.	801	·932	Arable.
755	9·370	Arable, &c.	802	·622	Parish road.
756	1·794	Rough pasture, &c.	803	8·798	Heathy pasture, &c.
757	·107	Arable, &c.	804	·692	Pond.
758	4·515	Arable.	805	·277	Pond.
759	·224	Pasture, &c.	806	13·021	Rough pasture.
760	1·073	Houses, yards, & pasture.	807	1·734	Rough pasture.
			808	4·773	Arable.
761	1·249	Rough pasture.	809	·188	House & garden.
762	1·870	Arable.	810	1·405	Parish road.
763	2·474	Rough pasture, &c.	811	34·706	Arable.
764	21·322	Rough pasture, &c.	812	3·066	Arable.
765	11·817	Arable.	813	3·254	Arable & rough pasture.
766	7·760	Rough pasture.			
767	5·175	Arable.	814	3·898	Wood.
768	·147	Ruins & garden.	815	5·726	Arable.
769	2·500	Arable.	816	1·627	Houses, yards, gardens, & road.
770	3·746	Arable.			
771	·716	Pasture.	817	6·013	Arable & pond.
772	2·788	Pasture.	818	31·132	Rough pasture, &c.
773	1·644	Houses, yards, & pasture.	819	·965	Wood.
			820	1·025	Arable.
774	·303	Ruin, garden, & pasture.	821	13·282	Arable.
			822	1·665	Wood.
775	1·695	Arable.	823	2·570	Arable.
776	·218	Arable.	824	·800	Arable.
777	4·757	Arable.	825	3·109	Arable.
778	1·954	Arable.	826	1·672	Rough pasture, &c.
779	2·518	Arable.	827	·458	Arable.
780	·373	Arable.	828	·397	Houses, gardens, and arable.
781	1·595	Arable.			
782	1·850	Arable.	829	1·732	Arable.
783	7·927	Arable, &c.	830	2·067	Arable.
	10751·414	*Carried forward.*		10946·163	*Carried forward.*

No. on Plan.	Area in Acres.	Description.
	10946·163	*Brought forward.*
831	1·027	Wood.
832	·993	Arable.
833	4·474	Rough pasture and arable.
834	1·370	Arable.
835	·596	Arable.
836	·533	Wood.
837	·456	Houses, gardens, road, &c.
838	·633	Arable, &c.
839	·185	Arable.
840	·089	Wood.
841	448·303	Wood, &c.
842	·833	Arable & ruins.
843	18·572	Wood, &c.
844	3·404	Arable.
845	·444	Houses, yard, garden, &c.
846	·100	Garden.
847	·152	Houses, yard, & garden.
848	3·315	Arable.
849	·290	Road.
850	8·730	Arable.
851	10·004	Arable.
852	21·990	Arable, &c.
853	10·978	Arable.
854	·344	Houses, yard, & garden.
855	·668	Arable.
856	6·991	Rough pasture, &c.
857	3·053	Arable.
858	2·737	Wood, &c.
859	19·380	Arable & rough pasture.
860	42·821	Wood, &c.
861	3·476	Rough pasture, &c.
862	10·517	Rough pasture, &c.
863	80·884	Water of Dye (part of).
864	4·105	Rough pasture.
865	7·262	Wood, &c.
866	22·677	Public road.
867	18·163	Wood, &c.
868	8·445	Arable.
869	3·465	Wood, &c.
870	·246	Wood, &c.
871	2·242	Arable.
872	·530	Houses, yard, & garden.
873	·173	Sheepfold, &c.
	11721·813	*Carried forward.*

No. on Plan.	Area in Acres.	Description.
	11721·813	*Brought forward.*
874	·310	Pasture.
875	9·837	Arable.
876	·233	Cart road.
877	1·472	Wood.
878	7·002	Arable.
879	4·776	Arable.
880	6·347	Arable.
881	5·540	Arable.
882	6·522	Arable & rough pasture.
883	8·528	Wood.
884	·458	Wood.
885	·579	Wood.
886	10·680	Arable, &c.
887	·221	Wood.
888	1·535	Arable.
889	1·080	Rough pasture.
890	·932	Arable.
891	·727	Pasture.
892	1·211	Arable.
893	·277	House, garden, & pasture.
894	1·569	Wood.
895	1·819	Rough pasture & trees.
896	4·283	Pasture, &c.
897	7·846	Arable.
898	·134	Pasture & ruins.
899	7·343	Arable.
900	34·758	Rough pasture, pasture, &c.
901	7·353	Arable & rough pasture.
902	·737	Houses & pasture.
903	·154	Garden.
904	·339	House & garden.
905	·987	Wood.
906	2·425	Arable.
907	·084	Garden.
908	3·976	Wood.
909	·827	Grass.
910	·170	Houses, garden, and bowling green.
911	·187	Houses & yard.
912	5·928	Grass & trees.
913	9·179	Arable.
914	2·546	Wood.
915	·944	Wood.
916	1·542	Wood.
917	14·143	Arable, &c.
	11899·353	*Carried forward.*

No. on Plan.	Area in Acres	Description.	No. on Plan.	Area in Acres.	Description.
	11899·353	*Brought forward.*		12142·931	*Brought forward.*
918	1·520	Houses, yards, gardens, &c.	942	·236	Pond.
			943	22·009	Wood.
919	7·060	Wood.	944	11·829	Arable, &c.
920	1·182	Wood.	945	14·284	Arable.
921	·303	Arable.	946	1·108	Wood.
922	·765	Houses, yards, & gardens.	947	·581	Houses & arable.
			948	·255	House, yard, & garden.
923	·702	House & yard.	949	11·711	Arable.
924	10·871	Pasture.	950	11·728	Arable.
925	·545	Wood.	951	1·802	Wood.
926	125·873	Wood, &c.	952	15·492	Arable & rough pasture.
927	·159	Sheepfold.			
928	·173	Ruins, &c.	953	8·758	Arable.
929	34·789	Wood.	954	1·754	Rough pasture & trees.
930	35·959	Wood.	955	·152	Rough pasture, &c.
931	·432	Houses, garden, &c.	956	·179	Shingle, &c.
932	7·482	Arable, &c.	957	·612	Wood.
933	·492	Rough pasture.	958	·294	Houses, gardens, &c.
934	·884	Wood.	959	14·272	Arable, rough pasture, &c.
935	1·228	Wood.			
936	·812	Wood.	960	67·861	Wood.
937	·231	Wood.	961	12·101	Water of Aven (part of).
938	8·952	Arable.			
939	·641	Wood.	962	29544·405	Rough heathy pasture, streams, &c.
940	·839	Houses, garden, &c.			
941	1·684	Houses & yards.		1·254	Lochnawean.
	12142·931	*Carried forward.*		41885·608	

RECAPITULATION.

41604·131	Land.
67·681	Public roads.
213·796	Water.
41885·608	Total area of the Parish of Strachan, in the Co. of Kincardine.

N.B.—Part of this Parish is drawn on the 6-inch scale only, though numbered on with the 1-2500 work.

INDEX TO PLACES

IN THE

PARISH OF STRACHAN.

COUNTY OF KINCARDINE.

Name of Place.	No. of Sheet.		Descriptive Remarks.
	6-inch scale.	25·344-inch scale.	
Ardlair	V.	15	A farm house.
Adendale	X.	3	A few cottages.
Bowlroad	,,	3	
Backstreet	V.	11	A cottage.
Blackhall	,,	11	A mansion.
Burnside	,,	14	A dwelling house.
Belts of Collonach	,,	16	A few cottages.
Boghead	,,	16	A cottage.
Bucharn	X.	3	A farm house.
Bowbutts	,,	3	A farm house.
Blackness	,,	4	A farm house.
Burn of Rhodie	,,	4	A dwelling house.
Balblyth	,,	6	A farm house.
Bogendreep Cottage	,,	7	A dwelling house.
Bogarn	,,	7	A dwelling house.
Binglyburn	,,	11	A dwelling house.
Broomhaugh	,,	11	A dwelling house.
Burnfoot	,,	15	A dwelling house.
Bridge of Dye	XV.	2	Houses, &c.
Cults	V.	14	A farm house.
Croft-thorn	,,	16	A cottage.
Croftfoddie	X.	2	A farm house.
Church	,,	3	The parish church.
Cauldmuir	,,	4	Two dwelling houses.
Cuttieshillock	,,	6	A farm house.
Cooperhill	,,	10	A dwelling house.
Charr	XV.		A dwelling house.
Doghillock	V.	16	A cottage.
Dalbreck	X.	2	A farm house.
Dalfro	,,	7	A farm house.
Dundeewells	,,	7	A farm house.
Fannyfield	V.	12	A dwelling house.
Feughside Inn	X.	2	A dwelling house.
Free Church	,,	3	
Gateside	,,	3	A farm house.

Name of Place.	No. of Sheet. 6-inch scale.	No. of Sheet. 25·344-inch scale.	Descriptive Remarks.
Grove Cottage	V.	11	A dwelling house.
General Burnett's Monument.	,,	15	
Greenbrae	,,	16	A farm house.
Gellan	X.	4	A farm house.
Greendams	,,	6	A farm house.
Glendye Lodge	XV.	2	A dwelling house.
Haugh of Strachan	X.	3	A farm house.
Haughhead	,,	4	A farm house.
Heughhead	,,	4	A farm house.
Heatheryhaugh	,,	15	A farm house.
Idlestone	V.	14	A farm house.
Invery House	,,	16	A mansion.
Kirkton	X.	3	A dwelling house.
Kirkton Muir	V.	11	
Kettlenaked	X.	4	
Knockhill	,,	4	A farm house.
Lerrachmore	,,	3	Dwelling houses.
Letterbeg	,,	3	A farm house.
Lower Shampher	,,	3	A farm house.
Linn of Dye	,,	7	A dwelling house.
Mains of Blackhall	V.	11	A farm house.
Mossiehillock	,,	16	A dwelling house.
Mill of Strachan (corn)	X.	2	
Mill of Cammie	,,	4	
Muiryhaugh	,,	7	A farmsteading.
Meikleknock	XI.	5	A farm house.
Midknock	,,	5	A farm house.
Mainhaugh	XV.	3	A dwelling house.
North Cottage	V.	11	
Nether Curran	X.	4	Three dwelling houses.
Nettyhaugh	XV.	2	
Post Office	X.	3	
Poor House	,,	4	Two dwelling houses.
Parkhead	,,	6	A dwelling house.
Pitdelphin	,,	6	A farm house.
Pitreadie	,,	8	A farm house.
Strachan	,,	3	A village.
South Cottage	V.	11	A dwelling house.
Shannelhead	X.	6	
Strathy	,,	6	A farm house.
Scolly's Cross	,,	14	A farm house.
Spittalburn	XV.		A dwelling house.

Name of Place.	No. of Sheet.		Descriptive Remarks.
	6-inch scale.	25·344-inch scale.	
Templeton	X.	3	A few dwelling houses.
Tillylead	V.	15	A dwelling house.
Tillylair	,,	14	A farm house.
Tillygownie	,,	14	A farm house.
Turryterry	X.	8	A dwelling house.
Tillyfumerie	,,	11	A farm house.
Upper Shampher	V.	15	A farm house.
Upper Curran	X.	8	A farm house.
Woodside	V.	16	A cottage.
Waulkmill	X.	2	A farm house.
Wester Knockhill	,,	4	A dwelling house.
Wester Dalfro	,,	7	A dwelling house.

19

ORDNANCE SURVEY OF SCOTLAND.

BOOK OF REFERENCE TO THE PLAN

OF THE

PARISH OF STRATH

(ISLAND OF SKYE),

IN THE

COUNTY OF INVERNESS,

CONTAINING 74751·056 ACRES.

LIEUT.-GENERAL CAMERON, C.B., R.E., F.R.S.,
DIRECTOR-GENERAL OF THE ORDNANCE SURVEY.

LONDON:
PRINTED BY GEORGE E. EYRE AND WILLIAM SPOTTISWOODE,
PRINTERS TO THE QUEEN'S MOST EXCELLENT MAJESTY.
FOR HER MAJESTY'S STATIONERY OFFICE.

1878.

Price One Shilling.

[7412.—50.—6/78.]

on the
1 inch,
uare of

f each

Book.

are in-

1·4.

t con-
double
to the

miles

Scales

W

T

T

on

uent

C.F.
T.C.
C.W.
Def.
T.S.

the

DNANCE

PA

IN

IND

EXPLANATORY REMARKS.

The scale of the Parish Plans is the 1-2500th of the actual length on the ground, and is equal to 25·344 inches to a mile, or 3·157 chains to an inch, which is very approximately equal to one square inch to one acre, the square of 1·0018 inch being equal to one acre.

The length of each sheet is 1½ miles, and the width 1 mile, the area of each sheet is therefore 960 acres.

Each enclosure has a reference number to the area which is given in this Book.

The Braces (ʃ) on the plans are to indicate that the spaces so braced are included under the same reference number.

The Altitudes in feet above the Mean Level of the Sea are written thus—31·4.

The Scale of the Plans of the County is 6 inches to a mile, and each sheet contains the same area as 16 sheets of the Parish Plans. There is therefore a double reference number to each sheet, as VI. 9., the Roman Numerals referring to the County Plans, the Arabic Figures to the Parish Plans.

The dimensions of the sheets on the Six-inch scale being four miles by six miles the area is twenty-four square miles, equal to 15,360 acres.

The following are the characters employed on the Ordnance Plans on the Scales of 1-2500, and 6 inches to a mile :—

County Names	C	Hundreds or Wards	W
Parishes	P	Townships	T
Extra Parochial	E	Division of Townships	T

Antiquities ..... { ROMAN / Druidical or Saxon / Norman or Subsequent

The descriptions of the boundaries are shown by the following initials :—

Centre of Stream	*C.S.*	Centre of Fence	*C.F.*
Centre of Road	*C.R.*	Top of Cop	*T.C.*
Side of Stream or Drain ...	*S.S.* or *S.D.*	Centre of Wall	*C.W.*
Root of Hedge	*R.H.*	Defaced	*Def.*
Face of Wall	*F.W.*	Track of Stream	*T.S.*

Undefined ..... *Und.*

Where a change occurs in the boundaries, the symbol [o—o] is used to show the part at which the change takes place.

N.B.—To convert Decimal Fractions of an Acre into Roods and Perches, multiply the decimal first by 4 and then by 40, preserving the same number of decimals in the product.

Examples—

			Acres.				Acres.
			633·357				527·013
			4				4
			1·428				·052
			40				40
A.	R.	P.	17·120	A.	R.	P.	2·080
633	1	17		527	0	2	

TABLE

FOR CONVERTING DECIMAL PARTS OF AN ACRE INTO ROODS AND PERCHES.

Perch.	0 Rood.	1 Rood.	2 Roods.	3 Roods.	Perch.	0 Rood.	1 Rood.	2 Roods.	3 Roods.
0	·000	·250	·500	·750	21	·131	·381	·631	·881
1	·006	·256	·506	·756	22	.137	·387	·637	·887
2	·012	·262	·512	·762	23	·144	·394	·644	·894
3	·019	·269	·519	·769	24	·150	·400	·650	·900
4	·025	·275	·525	·775	25	·156	·406	·656	·906
5	·031	·281	·531	·781	26	·162	·412	·662	·912
6	·037	·287	·537	·787	27	·169	·419	·669	·919
7	·044	·294	·544	·794	28	·175	·425	·675	·925
8	·050	·300	·550	·800	29	·181	·431	·681	·931
9	·056	·306	·556	·806	30	·187	·437	·687	·937
10	·062	·312	·562	·812	31	·194	·444	·694	·944
11	·069	·319	·569	·819	32	·200	·450	·700	·950
12	·075	·325	·575	·825	33	·209	·456	·706	·956
13	·081	·331	·581	·831	34	·212	·462	·712	·962
14	·087	·337	·587	·837	35	·216	·469	·719	·969
15	·094	·344	·594	·844	36	·225	·475	·725	·975
16	·100	·350	·600	·850	37	·231	·481	·731	·981
17	·106	·356	·606	·856	38	·237	·487	·737	·987
18	·112	·362	·612	·862	39	·244	·494	·744	·994
19	·119	·369	·619	·869	40	·250	·500	·750	1·000
20	·125	·375	·625	·875					

PARISH OF STRATH,

ISLAND OF SKYE,

IN THE

COUNTY OF INVERNESS.

No. on Plan.	Area in Acres.	Remarks.	No. on Plan.	Area in Acres.	Remarks.
1	2·727	Houses, garden, &c.	33	7·866	Rough pasture.
2	5·288	Arable.	34	10·063	Rough pasture.
3	6·898	Pasture, houses, &c.	35	11·886	Rough pasture.
4	3·347	Arable and rough pasture.	36	12·017	Rough pasture.
			37	9·941	Pasture, &c.
5	7·600	Arable, rough pasture, &c.	38	·434	Garden.
			39	2·032	House, rough pasture, &c.
6	4·188	Arable.			
7	5·798	Arable and rough pasture.	40	2·292	Wood.
			41	·704	Garden.
8	2·316	Arable and rough pasture.	42	5·892	Arable and trees.
			43	1·538	Wood.
9	2·560	Pasture, rough pasture, &c.	44	2·241	Houses, garden, &c.
			45	·615	Houses, &c.
10	6·744	Tidal water.	46	·160	Wood.
11	6·592	Arable, houses, &c.	47	·328	Houses and stackyard.
12	1·441	Arable.	48	4·350	Arable.
13	1·220	Arable.	49	2·123	Pasture.
14	1·435	Arable.	50	2·093	Road.
15	1·240	Arable.	51	10·715	Arable.
16	1·042	Arable.	52	4·207	Arable.
17	1·199	Arable.	53	5·165	Arable.
18	1·408	Arable.	54	7·423	Arable.
19	11·456	Foreshore.	55	3·158	Houses, rough pasture, &c.
20	1·452	Arable.			
21	1·301	Arable.	56	6·493	Arable and cairn.
22	1·326	Arable.	57	·841	Houses, garden, &c.
23	1·537	Arable.	58	·285	Arable.
24	1·522	Arable.	59	·310	Arable, houses, &c.
25	1·769	Arable.	60	3·261	Arable, houses, &c.
26	1·220	Arable.	61	2·809	Arable and rough pasture.
27	1·277	Arable.			
28	1·724	Arable.	62	5·512	Arable, moss, &c.
29	9·708	Houses, gardens, pasture, &c.	63	5·250	Arable, moss, &c.
			64	5·304	Arable, moss, &c.
30	2·737	Houses, rough pasture, &c.	65	6·255	Arable, moss, &c.
			66	6·251	Arable, moss, &c.
31	33·431	Rough pasture.	67	95·116	Rough pasture and moss.
32	10·144	Rough pasture.			

No. on Plan.	Area in Acres.	Remarks.	No. on Plan.	Area in Acres.	Remarks.
68	1·991	Rough pasture, road, &c.	118	6·830	Arable and rough pasture.
69	·833	Arable, houses, &c.	119	6·043	Arable.
70	·392	Houses, arable, &c.	120	·954	Arable.
71	·194	Houses and pasture.	121	1·031	Arable.
72	1·327	Arable.	122	1·538	Arable.
73	1·989	Arable.	123	1·536	Arable.
74	·421	Houses and arable.	124	3·481	Arable.
75	·318	House and arable.	125	3·163	Arable, house, &c.
76	3·152	Arable.	126	2·987	Arable, houses, &c.
77	4·486	Arable.	127	3·069	Arable.
78	1·390	Arable.	128	3·466	Arable.
79	·336	Houses and arable.	129	3·273	Arable.
80	·493	Rough pasture, &c.	130	5·860	Arable, rough pasture, &c.
81	·248	Houses and arable.			
82	·156	Arable.	131	3·384	Arable, rough pasture, &c.
83	1·809	Arable.			
84	2·677	Arable.	132	2·952	Arable.
85	4·528	Arable and house.	133	·247	Arable, house, &c.
86	1·839	Arable and houses.	134	·461	Pasture.
87	·351	Arable and houses.	135	·264	Houses, pasture, &c.
88	1·819	Arable and houses.	136	2·992	Arable and houses.
89	2·138	Arable.	137	3·246	Arable.
90	2·129	Arable.	138	3·109	Pasture.
91	4·012	Arable.	139	4·569	Arable, houses, &c.
92	·834	Arable, houses, &c.	140	4·510	Arable and stackyard.
93	64·039	Rough pasture.	141	4·442	Arable, house, &c.
94	3·669	Tidal water.	142	2·271	Arable, houses, &c.
95	·224	House, stackyard, &c.	143	2·263	Arable, house, &c.
96	·595	Arable, houses, &c.	144	3·573	Arable, house, &c.
97	1·786	Arable.	145	3·085	Arable, houses, &c.
98	2·667	Arable and house.	146	1·548	Arable and heathy pasture.
99	1·100	Arable.			
100	·672	Arable.	147	5·714	Arable, heathy pasture, &c.
101	1·077	Arable.			
102	1·370	Arable.	148	1·634	Arable, rough pasture, &c.
103	4·391	Arable.			
104	4·150	Arable, houses, &c.	149	17·569	Pasture, &c.
105	3·973	Arable and rough pasture.	150	1·270	Pasture.
			151	25·031	Pasture.
106	2·380	Arable.	152	·758	Graveyard.
107	·196	Arable.	153	·548	Rough pasture.
108	·676	Arable.	154	58·766	Pasture and rough pasture.
109	·470	Houses, pasture, &c.			
110	1·422	Arable.	155	6·623	Arable, houses, &c.
111	1·105	Arable.	156	9·116	Arable, houses, &c.
112	1·587	Arable, &c.	157	27·900	Road.
113	·169	Pasture, house, &c.	158	·458	Pasture and house.
114	·459	Pasture.	159	8·353	Pasture and rough pasture.
115	7·226	Rough pasture.			
116	·344	Houses, gardens, &c.	160	9·326	Pasture.
117	·960	Arable, house, &c.	161	·973	Foreshore.

No. on Plan.	Area in Acres.	Remarks.	No. on Plan.	Area in Acres.	Remarks.
162	2·468	Tidal water.	206	3·743	Arable and rough pasture.
163	3·425	Rough pasture and shingle.	207	·554	Houses, garden, &c.
164	20·782	Pasture, &c.	208	9·429	Arable, houses, &c.
165	23·015	Rough and heathy pasture.	209	17·571	Arable, houses, &c.
			210	·321	Arable, houses, &c.
166	·272	Houses, arable, &c.	211	·157	Houses and garden.
167	3·767	Water.	212	4·885	Arable and rough pasture.
168	·970	Arable.			
169	7·734	Arable, &c.	213	·982	Rough pasture.
170	·570	Rough pasture, &c.	214	4·624	Arable, rough pasture, &c.
171	·609	Tidal water.			
172	7·151	Arable, &c.	215	4·575	Arable, house, &c.
173	6·628	Arable, &c.	216	·647	Arable, house, &c.
174	12·922	Arable, &c.	217	5·227	Arable, rough pasture, &c.
175	4·902	Pasture.			
176	7·097	Arable.	218	5·752	Arable, houses, &c.
177	2·615	Arable.	219	5·645	Arable, rough pasture, &c.
178	6·151	Pasture and marsh.			
179	4·377	Pasture and marsh.	220	11·546	Arable, rough pasture, &c.
180	·487	Water.			
181	6·530	River (part of).	221	73·431	Rough pasture, &c.
182	9·856	Pasture.	222	8·450	Arable, houses, &c.
183	15·325	Pasture.	223	2·975	Arable, wood, &c.
184	14·516	Pasture.	224	·934	Houses, garden, &c.
185	12·043	Pasture, rough pasture, &c.	225	·782	Arable.
			226	·170	Wood.
186	24·640	Arable, church, &c.	227	5·806	Arable.
187	1·272	Houses, garden, &c.	228	5·000	Arable.
188	2·446	Tidal water.	229	5·157	Arable, rough pasture, &c.
189	3·750	Rough pasture.			
190	25·056	Houses, heathy pasture, &c.	230	4·990	Arable and rough pasture.
191	·724	Houses, gardens, &c.	231	1·034	Road.
192	1·033	Pasture and water.	232	·802	Arable and trees.
193	1·029	House, rough pasture, &c.	233	·278	Arable and house.
			234	1·119	Arable.
194	5·589	Arable.	235	·720	Pasture, houses, &c.
195	2·899	Arable and rough pasture.	236	5·201	Rough pasture (high water islands).
196	3·799	Arable.	237	·895	Arable, house, &c.
197	4·294	Arable, &c.	238	·279	Pasture, house, &c.
198	·447	House, rough pasture, &c.	239	1·799	Arable.
			240	10·824	Arable and rough pasture.
199	2·597	Pasture.			
200	1·436	Arable.	241	2·653	Arable, &c.
201	1·391	Houses, gardens, &c.	242	·138	Houses and stackyard.
202	3·769	Arable.	243	6·263	Pasture.
203	2·110	Arable.	244	3·579	Arable, houses, &c.
204	46·630	Heathy and rough pasture, &c.	245	4·072	Arable, houses, &c.
			246	6·577	Arable, houses, &c.
205	·388	Arable.	247	2·589	Arable.

No. on Plan.	Area in Acres.	Remarks.	No. on Plan.	Area in Acres.	Remarks.
248	1·875	Arable.	290	3·895	Arable.
249	4·219	Arable, houses, &c.	291	·426	Houses, arable, &c.
250	·424	Houses, gardens, &c.	292	55·593	Heathy and rough pasture, &c.
251	10·798	Arable, houses, &c.			
252	14·699	Arable, heathy pasture, &c.	293	·853	Arable.
			294	·762	Arable.
253	·646	Road.	295	1·235	Arable, houses, &c.
254	6·146	Arable, house, &c.	296	·229	Houses, &c.
255	6·256	Arable, house, &c.	297	5·215	Arable.
256	4·485	Arable, house, &c.	298	7·959	Arable, rough pasture, &c.
257	·691	Pasture.			
258	10·074	Heathy and rough pasture.	299	6·006	Arable and rough pasture.
259	1·226	Arable.	300	1·712	Arable.
260	6·049	Arable and house.	301	·240	Houses, arable, &c.
261	·199	Houses, stackyard, &c.	302	3·209	Arable, house, &c.
262	1·160	Arable, houses, &c.	303	2·861	Arable, houses, &c.
263	·208	Houses and garden.	304	1·937	Arable.
264	2·116	Arable.	305	4·964	Arable, rough pasture, &c.
265	1·331	Rough pasture.			
266	3·485	Arable and rough pasture.	306	4·582	Arable, rough pasture, &c.
267	6·432	Arable and rough pasture.	307	12·617	Arable, &c.
			308	2·203	Arable.
268	·311	Houses, arable, &c.	309	2·461	Arable, houses, &c.
269	·920	Arable.	310	2·570	Arable.
270	·309	Houses, garden, &c.	311	2·660	Rough pasture.
271	6·330	Arable, houses, &c.	312	1·625	Heathy and rough pasture.
272	3·149	Rough pasture and road.	313	1·427	Arable, rough pasture, &c.
273	3·626	Arable, house, &c.			
274	1·814	Arable.	314	8·787	Heathy and rough pasture.
275	5·623	Arable, moss, &c.			
276	5·660	Arable, moss, &c.	315	2·034	Heathy pasture.
277	6·236	Arable, moss, &c.	316	6·882	Arable, heathy pasture, &c.
278	2·300	Rough pasture and moss.	317	2·115	Arable and moss.
279	2·988	Arable and moss.	318	1·815	Arable, houses, &c.
280	3·249	Arable and moss.	319	1·378	Arable, stackyard, &c.
281	6·707	Arable and moss.	320	·716	School and playground.
282	6·044	Moss and arable.			
283	1·718	Arable, house, &c.	321	7·082	Arable, rough pasture, &c.
284	·275	Road and church.			
285	1·777	Arable and house.	322	3·371	Arable, houses, &c.
286	11·365	Arable, rough pasture, &c.	323	3·106	Arable, houses, &c.
			324	1·930	Arable and moss.
287	9·835	Heathy pasture and arable.	325	·738	Heathy pasture.
			326	1·122	Heathy pasture.
288	8·579	Arable, rough pasture, &c.	327	1·686	Rough pasture.
			328	3·003	Heathy and rough pasture.
289	6·876	Arable, rough pasture, &c.	329	3·508	Arable, houses, &c.

No. on Plan.	Area in Acres.	Remarks.	No. on Plan.	Area in Acres.	Remarks.
330	4·541	Arable, house, &c.	376	1·146	Arable.
331	·582	Houses, arable, &c.	377	2·934	Heathy and rough pasture.
332	3·991	Arable and rough pasture.	378	·223	Road.
333	5·137	Arable, houses, &c.	379	3·968	Arable, heathy pasture, &c.
334	·157	Pasture and road.			
335	1·619	Arable.	380	·292	Pasture and house.
336	2·740	Arable, houses, &c.	381	2·852	Heathy pasture and pasture.
337	22·013	Heathy and rough pasture.	382	1·792	Pasture, heathy pasture, &c.
338	2·730	Arable, house, &c.			
339	2·027	Arable, houses, &c.	383	·406	Pasture, house, &c.
340	2·018	Arable, house, &c.	384	1·081	Heathy pasture and pasture.
341	3·365	Arable.			
342	2·312	Arable and rough pasture.	385	·710	Arable.
			386	·384	Arable and house.
343	7·344	Arable, rough pasture, &c.	387	·874	Arable.
			388	·352	Heathy pasture.
344	7·990	Arable, house, &c.	389	·734	Heathy pasture.
345	7·561	Arable, houses, &c.	390	2·618	Heathy pasture.
346	5·431	Arable, houses, &c.	391	·673	Pasture and arable.
347	1·869	Arable.	392	·176	Stackyard.
348	2·192	Arable.	393	1·672	Arable, houses, &c.
349	2·420	Arable, house, &c.	394	2·570	Heathy pasture.
350	2·039	Arable, house, &c.	395	2·178	Arable, &c.
351	2·231	Arable.	396	4·316	Arable, house, &c.
352	2·347	Arable.	397	2·767	Heathy pasture and house.
353	4·567	Arable, &c.			
354	2·011	Arable.	398	2·195	Heathy pasture.
355	1·262	Road.	399	·379	Arable and house.
356	1·163	Arable.	400	·823	Water.
357	2·779	Arable.	401	1·155	Water.
358	·958	Rough pasture.	402	2·096	Water.
359	1·634	Arable.	403	3·907	Loch Ashik.
360	3·682	Arable, houses, &c.	404	2·320	Arable and house.
361	2·241	Arable, houses, &c.	405	·836	Arable.
362	4·451	Arable.	406	1·077	Arable.
363	4·821	Arable, rough pasture, &c.	407	4·992	Arable, houses, &c.
			408	4·400	Arable, houses, &c.
364	10·497	Arable, rough pasture, &c.	409	9·802	Arable, houses, &c.
			410	4·798	Arable, houses, &c.
365	4·053	Arable, &c.	411	3·146	Arable, houses, &c.
366	3·798	Arable.	412	1·043	Road.
367	4·038	Arable.	413	·167	Arable.
368	3·179	Arable, houses, &c.	414	·432	Houses, garden, &c.
369	6·518	Arable.	415	3·658	Arable and house.
370	5·014	Arable.	416	5·520	Arable.
371	2·048	Pasture and moss.	417	4·412	Arable.
372	·479	Houses, pasture, &c.	418	4·125	Arable, house, &c.
373	2·301	Arable, moss, &c.	419	4·122	Arable, houses, &c.
374	7·278	Arable, moss, &c.	420	8·483	Arable, houses, &c.
375	1·387	Arable, houses, &c.	421	9·438	Arable, houses, &c.

No. on Plan.	Area in Acres.	Remarks.
422	9·855	Arable, houses, &c.
423	·228	Houses and pasture.
424	19·302	Arable, &c.
425	9·707	Rough pasture, pasture, &c.
426	1·346	Pasture and house.
427	·398	Rough pasture.
428	31·858	Rough pasture.
429	1·585	Rough pasture.
430	·429	Rough pasture.
431	6·864	Arable, houses, &c.
432	4·337	Arable, houses, &c.
433	8·424	Arable, houses, &c.
434	8·217	Arable, houses, &c.
435	·493	Road.
436	8·961	Arable, houses, &c.
437	9·656	Arable, houses, &c.
438	·415	Road.
439	8·946	Arable, houses, &c.
440	·247	Houses, &c.
441	7·381	Arable, house, &c.
442	1·926	Arable.
443	·177	Rock (high water island).
444	3·442	Rough pasture and arable.
445	11·830	Arable, rough pasture, &c.
446	12·717	Arable, houses, &c.
447	7·031	Arable, houses, &c.
448	·357	Arable and houses.
449	10·868	Arable, rough pasture, &c.
450	1·935	Pasture.
451	6·822	House, rough pasture, &c.
452	6·919	Pasture, rough pasture, &c.
453	5·009	Arable.
454	4·373	Houses, garden, &c.
455	24·904	Arable, &c.
456	16·979	Arable.
457	1·666	Arable.
458	1·613	Water.
459	9·888	Arable.
460	3·849	Road.
461	21·829	Arable.
462	2·180	House, gardens, &c.
463	·663	Pasture and trees.
464	·214	Water.
465	6·771	Pasture.
466	31·384	Pasture, houses, &c.
467	·411	Rough pasture and house.
468	74·531	Heathy and rough pasture, &c.
469	7·891	House, rough pasture, &c.
470	2·687	Pasture.
471	4·320	Pasture, &c.
472	1·982	Pasture, &c.
473	1·843	Pasture, &c.
474	2·428	Rough pasture.
475	2·614	Pasture, &c.
476	2·547	Pasture, &c.
477	2·883	Pasture, &c.
478	2·902	Pasture.
479	2·963	Pasture.
480	16·958	Rough pasture.
481	10·347	Heathy pasture.
482	1·421	Rough pasture.
483	2·125	Rough pasture.
484	3·219	Rough pasture.
485	3·274	Rough pasture.
486	·443	Pasture.
487	6·843	Arable.
488	2·190	Water.
489	2·394	Arable, rough pasture, &c.
490	6·421	Arable, rough pasture, &c.
491	69·127	Heathy pasture and arable.
492	2·669	Rough pasture, house, &c.
493	1·239	Tidal water.
494	3·018	House, rough pasture, &c.
495	·451	Burial ground.
496	·403	Garden.
497	·830	Arable.
498	·581	Houses, rough pasture, &c.
499	5·956	Arable.
500	284·777	Rough pasture, moss, &c.
	2850·284	

No. on Plan.	Area in Acres.	Remarks.
		RECAPITULATION.
	2758·940	Land.
	38·958	Roads.
	22·782	Water.
	17·175	Tidal water.
	12·429	Foreshore.
	2850·284	Area of the numbered portion of the Parish.
		UNNUMBERED, PRINCIPALLY ON 6-INCH SCALE.
	62039·905	Moorland, &c.
	2010·775	Foreshore.
	5·660	Loch Dubh.
	5·000	Loch nam Madadh Uisqe.
	13·810	Lochan Sratha Mhòir.
	114·550	Loch Coruisk.
	6·280	Loch a' Choire Riabhaich.
	20·180	Loch an Àthain.
	118·590	Loch na Creubhaich.
	27·250	Loch na Sguabaidh.
	61·440	Loch Cill Chriosd.
	37·470	Loch Lonachan.
	7·190	Loch Buidhe.
	15·520	Loch an Eilean.
	11·760	Loch na Starsaich.
	37·650	Lochain Dubha.
	5·540	Loch Airidh na Suiridhe.
	35·330	Lochan na Sàile.
	12·200	Loch an Leòid.
	45·280	Water.
	4·213	Moorland (Eileanan Dubha).
	2·549	Foreshore of Eileanan Dubha.
	2·710	Moorland (Sgeir Dhearg).
	5·500	Foreshore of Sgeir Dhearg.
	125·020	Moorland (Longay).
	39·930	Foreshore of Longay.
	6098·330	Moorland (Scalpay).
	316·920	Foreshore of Scalpay.
	15·910	Loch Dubh.
	41·380	Loch an Leòid.
	9·960	Loch à Mhuilinn.
	7·330	Water.
	8·570	Moorland (Guillamon Island).
	6·320	Foreshore of Guillamon Island.
	326·290	Moorland (Pabay).
	233·000	Foreshore of Pabay.
	1·410	Rocks (Sgeir Dubh).
	·930	Foreshore of Sgeir Dubh.
	6·960	Moorland (Eilean na h-Airdhe).
	16·160	Foreshore of Eilean na h-Airdhe.
	71900·772	Area of the unnumbered part of the Parish.
	2850·284	Area of the numbered part of the Parish.
	74751·056	Total area of the Parish.

RECAPITULATION.

71372·348	Land.
38·958	Roads.
678·062	Water.
17·175	Tidal water.
2644·513	Foreshore.
74751·056	Total area of the Parish of Strath, Island of Skye, in the County of Inverness.

INDEX TO PLACES

IN THE

PARISH OF STRATH,

ISLAND OF SKYE.

COUNTY OF INVERNESS.

Name of Place.	No. of Sheet.		Name of Place.	No. of Sheet.	
	6-inch scale.	25·344 in. scale.		6-inch scale.	25·344 in. scale.
Broadford - -	XLVI.	3	King's Arms Hotel	XLI.	12
Baptist Chapel -	"	4	Kyleakin - -	"	"
			Kyle House -	XLI.	8
Capach - -	XLV.	16	Kilmarie Lodge -	L.	4
Coire-chat-achan -	XLVI.	3			
Church - -	"	"	Lusa - -	XLI.	14
Church - -	XLI.	12	Lower Breakish -	"	13
Church - - -	L.	4			
Corry - -	XL.	15	Post Office -	"	12
			Post Office -	XL.	15
Drinan - -	L.	4			
			Sgiabain - -	XLVI.	4
Eagle Inn - -	XLI.	12	Skulamus - -	"	"
			Strathaird House -	XLV.	16
Free Church -	XLV.	16	School - -	XLI.	12
Free Church Manse	XLVI.	4	School - -	XLVI.	3
			School - -	"	5
Harrabol - -	"	"	School - -	XLVII.	1
Hotel - -	"	3			
			Torran - -	XLVI.	9
Kirkibost - -	XLV.	16			
Kilbride - -	XLVI.	9	Upper Breakish -	XLVII.	1

LONDON:
Printed by George E. Eyre and William Spottiswoode,
Printers to the Queen's most Excellent Majesty.
For Her Majesty's Stationery Office.

ORDNANCE SURVEY OF SCOTLAND.

BOOK OF REFERENCE TO THE PLAN

OF THE

PARISH OF STRATHBLANE,

IN THE

COUNTY OF STIRLING.

CONTAINING 9217·319 ACRES.

COLONEL SIR HENRY JAMES, R.E., F.R.S., F.G.S., &c.,

SUPERINTENDENT OF THE ORDNANCE SURVEY.

PRINTED AT THE ORDNANCE SURVEY OFFICE, SOUTHAMPTON.

1862.

Price Two Shillings.

nd,
one

area

ıded

.

tains
ence
lans,

cales

W

T

T

on

quent

C.F.
T.C.
C.W.
Def.
T.S.

w the

EXPLANATORY REMARKS.

The Scale of the Parish Plans is the 1-2500th of the actual length on the ground, and is equal to 25·344 inches to a mile, which is very approximately equal to one square inch to one acre, the square of 1·0018 inch being equal to one acre.

The length of each sheet is one and a-half miles, and the width one mile, the area of each sheet is therefore 960 acres.

Each enclosure has a reference number to the area which is given in this Book.

The Braces [ʃ] on the plans are to indicate that the spaces so braced are included under the same reference number.

The Altitudes in feet above the Mean Level of the Sea are written thus —31·4.

The Scale of the Plans of the County is 6 inches to a mile, and each sheet contains the same area as 16 sheets of the Parish Plans. There is, therefore, a double reference number to each sheet as VI. 9., the Roman Numerals referring to the County Plans, the Arabic Figures to the Parish Plans.

The following are the characters employed on the Ordnance Plans on the Scales of 1·2500 and 6 inches to a mile:—

County Names	C	Hundreds or Wards	W
Parishes	P	Townships	T
Extra Parochial	E	Division of Townships	T

Antiquities ..... ROMAN / Druidical or Saxon / Norman or Subsequent

The descriptions of the boundaries are shown by the following initials:—

Centre of Stream	*C.S.*	Centre of Fence	*C.F.*
Centre of Road	*C.R.*	Top of Cop	*T.C.*
Side of Stream or Drain	*S.S.* or *S.D.*	Centre of Wall	*C.W.*
Root of Hedge	*R.H.*	Defaced	*Def.*
Face of Wall	*F.W.*	Track of Stream	*T.S.*

Undefined ..... *Und.*

Where a change occurs in the boundaries, the symbol [o—o] is used to show the part at which the change takes place.

TABLE

FOR CONVERTING DECIMAL PARTS OF AN ACRE INTO ROODS AND PERCHES.

Perches.	0 Rood.	1 Rood.	2 Roods.	3 Roods.	Perches.	0 Rood.	1 Rood.	2 Roods.	3 Roods.
0	·000	·250	·500	·750	21	·131	·381	·631	·881
1	·006	·256	·506	·756	22	·137	·387	·637	·887
2	·012	·262	·512	·762	23	·144	·394	·644	·894
3	·019	·269	·519	·769	24	·150	·400	·650	·900
4	·025	·275	·525	·775	25	·156	·406	·656	·906
5	·031	·281	·531	·781	26	·162	·412	·662	·912
6	·037	·287	·537	·787	27	·169	·419	·669	·919
7	·044	·294	·544	·794	28	·175	·425	·675	·925
8	·050	·300	·550	·800	29	·181	·431	·681	·931
9	·056	·306	·556	·806	30	·187	·437	·687	·937
10	·062	·312	·562	·812	31	·194	·444	·694	·944
11	·069	·319	·569	·819	32	·200	·450	·700	·950
12	·075	·325	·575	·825	33	·206	·456	·706	·956
13	·081	·331	·581	·831	34	·212	·462	·712	·962
14	·087	·337	·587	·837	35	·219	·469	·719	·969
15	·094	·344	·594	·844	36	·225	·475	·725	·975
16	·100	·350	·600	·850	37	·231	·481	·731	·981
17	·106	·356	·606	·856	38	·237	·487	·737	·987
18	·112	·362	·612	·862	39	·244	·494	·744	·994
19	·119	·369	·619	·869	40	·250	·500	·750	1·000
20	·125	·375	·625	·875					

N.B.—To convert Decimal Fractions of an Acre into Roods and Perches, multiply the decimal first by 4 and then by 40, preserving the same number of decimals in the product.

Examples—

A.	R.	P.	Acres.
			633·357
			4
			1·428
			40
633	1	17	17·120

A.	R.	P.	Acres.
			527·013
			4
			·052
			40
527	0	2	2·080

PARISH OF STRATHBLANE,

IN THE

COUNTY OF STIRLING.

No. on Plan.	Area in Acres.	Remarks.	No. on Plan.	Area in Acres.	Remarks.
1	·693	Arable.		203·075	*Brought forward.*
2	11·938	Arable & slope.	34	7·671	Arable.
3	·676	Homestead, garden, & stackyard (Drummiekeich).	35	17·704	Arable.
			36	7·482	Arable.
			37	2·407	Rough pasture.
4	11·603	Arable.	38	·041	House & garden.
5	·866	Arable.	39	7·573	Pasture.
6	·130	Plantation.	40	7·441	Pasture.
7	18·355	Arable & trees.	41	7·811	Pasture.
8	18·645	Rough pasture.	42	8·392	Pasture.
9	18·263	Arable & road.	43	2·582	Pasture.
10	6·961	Arable.	44	·109	Pasture.
11	4·496	Arable.	45	·186	Quarry.
12	9·489	Arable.	46	15·314	Pasture.
13	·498	Burnfoot distillery (part of) & stackyard.	47	1·050	Homestead, garden, &c. (Quinloch).
14	·488	Houses, ornamental ground, garden, footpath, & dam.	48	4·861	Arable & road.
			49	·772	Pasture & trees.
			50	15·455	Arable.
15	4·947	Wood, slope, footpath, & dam.	51	10·930	Arable.
			52	·259	Pasture.
16	·813	Arable.	53	12·059	Arable.
17	·379	Arable.	54	·175	Stackyard.
18	·274	Homestead, garden, &c. (Blairgar).	55	·198	Quarry.
			56	4·892	Arable.
19	·372	Brushwood & trees.	57	·988	Wood, glen, & footpath
20	10·309	Arable, slope, & trees.	58	·144	Quarry.
21	·207	Wood & glen.	59	·692	Homestead & trees (Blairquhosh Cunninghame).
22	1·309	Wood & glen.			
23	12·064	Arable.			
24	7·209	Pasture.	60	·344	House, ornamental ground, road, slope, & footpath.
25	6·856	Pasture.			
26	26·381	Arable.			
27	1·866	Occupation road.	61	·736	Rough pasture.
28	11·154	Arable.	62	2·859	Pasture & trees.
29	5·967	Pasture.	63	46·268	Wood (Quinloch).
30	6·092	Arable.	64	11·139	Arable.
31	1·400	Arable.	65	·629	Occupation road.
32	2·285	Wood & glen.	66	12·839	Arable.
33	·090	Wood & slope.	67	11·619	Arable.
	203·075	*Carried forward.*		426·696	*Carried forward.*

No. on Plan.	Area in Acres.	Remarks.	No. on Plan.	Area in Acres.	Remarks.
	426·696	*Brought forward.*		881·142	*Brought forward.*
68	10·652	Arable & part of burn.	111	35·950	Pasture, glens, &c.
69	·440	Pasture.	112	9·244	Arable, &c.
70	20·998	Arable & trees.	113	16·241	Pasture.
71	6·935	Arable & part of burn.	114	10·593	Rough pasture & glen.
72	7·129	Arable.	115	1·399	Wood & slope.
73	31·744	Arable.	116	10·754	Arable.
74	1·696	Arable, slope, & road.	117	·030	Houses.
75	·340	Homestead (Blairquhosh).	118	·497	Quarry.
			119	29·580	Mixed wood, glen, rocks, & Park hill.
76	·140	Pasture & slope.			
77	·300	Wood.	120	13·884	Pasture.
78	12·758	Pasture, road, & old quarry.	121	28·879	Pasture & glen.
			122	31·570	Pasture & glen.
79	·290	Brushwood & slope.	123	20·423	Pasture, glen, &c.
80	6·990	Arable & trees.	124	6·712	Woody glen.
81	5·777	Arable & slope.	125	5·519	Arable.
82	·106	Wood.	126	·409	Plantation.
83	12·630	Arable & wood.	127	3·490	Pasture.
84	7·673	Arable.	128	56·086	Ornamental ground, trees, &c.
85	·956	Occupation road.			
86	·359	Wood.	129	·340	Plantation.
87	14·655	Arable.	130	11·230	Pasture.
88	7·142	Arable.	131	7·298	Plantation, dry glen, &c
89	7·203	Arable.	132	10·915	Pasture, &c.
90	·421	Homestead & garden (Dungoyach).	133	·079	Pasture.
			134	9·437	Wood, glen, & stream.
91	4·868	Arable & trees.	135	10·598	Pasture, trees, & slope
92	·019	Saw mill.	136	7·895	Pasture.
93	1·079	Pasture & part of mill lade.	137	22·478	Pasture, trees, & brushwood.
94	·566	Wood.	138	8·718	Woody glen.
95	·537	Wood & part of mill lade.	139	14·721	Pasture, ruin, & sheepfold, (Cantywheery).
96	5·742	Arable.	140	·410	Woody glen.
97	89·326	Rough pasture, brushwood, &c.	141	25·057	Pasture & trees.
			142	1·613	Pasture & trees.
98	15·924	Wood, &c.	143	·921	Duntreath Castle, &c. (remains of).
99	2·381	Pasture & trees.			
100	8·933	Wood & glen.	144	·345	Garden.
101	12·590	Pasture.	145	64·626	Ornamental ground, trees, footpath, stream, &c.
102	5·778	Arable.			
103	·690	Woody slope.			
104	27·423	Pasture, trees, &c.	146	8·239	Arable.
105	37·063	Mixed wood (Dungoyach).	147	3·199	Arable & road.
			148	·733	Homestead, garden, &c (Craigbrock).
106	·315	Brushwood & glen.			
107	20·246	Rough pasture & quarry	149	·258	Plantation.
108	22·755	Rough pasture.	150	1·910	Plantation.
109	37·857	Pasture.	151	6·907	Arable.
110	3·020	Public road.	152	7·507	Arable.
	881·142	*Carried forward.*		1387·836	*Carried forward.*

No. on Plan.	Area in Acres.	Remarks.
	1387·836	*Brought forward.*
153	5·454	Arable.
154	·011	House (Spittal).
155	3·944	Arable.
156	8·636	Arable, trees, & half of burn.
157	1·303	Arable, trees, & half of burn.
158	8·920	Plantation, glen, & part of burn.
159	7·259	Arable, trees, &c.
160	·216	Arable & footpath.
161	·387	Orchard.
162	·547	Homestead & garden (Hawhouse or West Ballewen).
163	·702	Wood, slope, & part of burn.
164	·663	Pasture, trees, & half of burn.
165	·073	Plantation.
166	·160	Plantation & half of burn.
167	6·005	Arable & road.
168	7·657	Arable.
169	·689	Wood.
170	1·370	Wood.
171	4·014	Arable & road.
172	1·034	Arable.
173	·894	Homestead, stackyard, trees, sheepfold, &c. (Middle Ballewen).
174	·293	Pasture & footpath.
175	·674	Garden.
176	·429	Garden & stackyard.
177	1·680	Rough pasture & trees
178	·071	Plantation.
179	3·877	Wood.
180	·900	Brushwood.
181	1·110	Quarry.
182	11·994	Pasture, trees, & dam.
183	·502	Wood.
184	1·067	Plantation.
185	·785	Plantation.
186	·467	Pasture.
187	97·061	Pasture & trees.
188	5·373	Plantation.
189	·198	Pasture.
190	·601	Plantation, &c.
191	·278	Plantation.
	1575·134	*Carried forward.*

No. on Plan.	Area in Acres.	Remarks.
	1575·134	*Brought forward.*
192	10·640	Arable, trees, slope, & part of burn.
193	7·729	Arable.
194	·408	Occupation road.
195	5·839	Arable & trees.
196	6·921	Arable.
197	·626	Pasture & trees.
198	·278	Plantation.
199	1·006	Plantation.
200	2541·150	Rough pasture, rough heathy pasture, part of Ballagan Burn, glens, rocks, sheepfold, &c.
201	·340	Rough heathy pasture.
202	10·933	Arable.
203	·184	Plantation.
204	·852	Plantation.
205	19·429	Rough heathy pasture.
206	8·238	Arable.
207	·500	Plantation.
208	23·381	Pasture.
209	·117	Plantation.
210	·552	Plantation.
211	112·585	Rough pasture.
212	·213	Plantation.
213	10·821	Rough pasture & part of Lecher Burn.
214	·181	Plantation.
215	7·580	Arable.
216	·250	Plantation.
217	·170	Plantation.
218	4·556	Arable.
219	7·477	Arable.
220	·330	Plantation.
221	·215	Rough pasture.
222	·189	Plantation.
223	3·853	Arable & trees.
224	·522	Arable.
225	·347	Rough pasture & trees
226	5·426	Arable.
227	7·637	Arable.
228	·230	Plantation.
229	·691	Arable.
230	·544	Plantation.
231	·435	Homestead, stackyard, & road, (Auchengillan Townhead).
232	·109	Shrubbery & footpath.
233	1·496	Occupation road.
	4380·114	*Carried forward.*

No. on Plan.	Area in Acres.	Remarks.
	4380·114	*Brought forward.*
234	·326	Arable.
235	·620	Plantation.
236	3·203	Arable & trees.
237	5·277	Arable.
238	·652	Pasture.
239	·139	Plantation.
240	6·539	Rough pasture.
241	14·590	Arable.
242	4·933	Arable.
243	·473	Ornamental ground, road, & footpath.
244	·267	Craigmore Cottage & garden.
245	5·421	Arable.
246	4·537	Pasture.
247	2·557	Plantation.
248	6·806	Arable.
249	16·570	Pasture & whins.
250	20·822	Rough pasture & whins
251	1·656	Plantation & rocks.
252	5·986	Rough pasture & part of Lecher Burn.
253	·117	Plantation.
254	6·092	Pasture.
255	7·353	Rough pasture, trees, & part of Lecher Burn.
256	·200	Plantation.
257	·716	Occupation road.
258	·097	Plantation.
259	1·103	Arable & trees.
260	1·368	Arable.
261	·322	Homestead, &c. (Auchengillan).
262	·240	Arable.
263	·090	Plantation.
264	·152	Arable.
265	·501	Arable & ruins (Mid Auchengillan).
266	·212	Stackyard.
267	4·192	Arable.
268	1·783	Pasture.
269	1·060	Arable.
270	7·728	Arable.
271	5·837	Arable.
272	8·531	Arable.
273	4·360	Turnpike road.
274	5·222	Arable.
275	1·065	Arable.
276	3·869	Arable & trees.
	4543·698	*Carried forward.*

No. on Plan.	Area in Acres.	Remarks.
	4543·698	*Brought forward.*
277	·212	House & stackyard.
278	·428	Occupation road.
279	4·465	Arable.
280	3·305	Arable.
281	3·382	Arable.
282	17·086	Plantation & rocks.
283	·286	Plantation.
284	·439	Plantation.
285	8·846	Arable.
286	1·941	Pasture.
287	5·439	Arable.
288	8·527	Rough pasture, trees, & part of Lecher Burn.
289	·271	Plantation & part of Lecher Burn.
290	·051	Plantation.
291	·826	Plantation & part of Lecher Burn.
292	15·501	Arable.
293	·189	Plantation.
294	5·093	Arable.
295	1·861	Arable.
296	2·325	Arable.
297	1·897	Plantation & footpath.
298	·870	Plantation & half of Lecher Burn.
299	7·172	Arable.
300	·520	Plantation.
301	5·015	Plantation.
302	·700	Plantation.
303	11·556	Ornamental ground, &c
304	·900	Plantation.
305	·069	Lodge & garden.
306	·959	Plantation & road.
307	3·203	Ornamental ground, road, & trees.
308	2·582	Plantation.
309	1·324	Ornamental ground, road, & footpath.
310	·162	Occupation road.
311	·425	House, yard, & garden
312	·501	House, stackyard, road trees, footpath, &c.
313	·181	Occupation road.
314	·262	Garden, footpath, &c.
315	·977	Garden, house, &c.
316	·222	Offices.
317	1·175	Plantation.
	4664·843	*Carried forward.*

No. on Plan.	Area in Acres.	Remarks.	No. on Plan.	Area in Acres.	Remarks.
	4664·843	*Brought forward.*		4923·788	*Brought forward.*
318	4·450	Ornamental ground, trees, footpath, &c.	357	4·938	Arable & road.
319	5·667	Ornamental ground & trees.	358	8·529	Plantation, rocks, & footpath.
320	1·963	Plantation.	359	1·701	Rough pasture & rocks
321	·373	Plantation.	360	7·035	Arable.
322	·708	Plantation.	361	12·154	Blane Water, &c.
323	2·186	Ornamental ground.	362	·070	Brushwood.
324	·089	Carbeth Guthrie House	363	10·251	Arable.
325	2·219	Ornamental ground, road, footpath, & trees.	364	·580	Pasture & trees.
			365	15·350	Arable.
			366	·419	Plantation.
			367	8·556	Arable.
326	12·470	Plantation, road, footpath, &c.	368	10·437	Arable, trees, slope, & footpath.
327	1·136	Pond.	369	10·056	Arable.
328	11·576	Arable, old quarry, & half of Lecher Burn.	370	6·719	Arable.
			371	2·136	Arable.
329	·381	Homestead & garden.	372	3·863	Plantation, road, & slope.
330	3·740	Arable, trees, & rocks.			
331	6·134	Pasture.	373	4·967	Arable.
332	23·741	Rough pasture, road, & trees.	374	·802	Homestead, garden, &c (Gateside).
333	3·364	Arable.	375	·629	Pasture.
334	4·640	Arable & rocks.	376	·170	Brushwood.
335	28·093	Rough pasture.	377	·743	Pasture, road, trees, & quarry.
336	2·463	Wood & glen.			
337	14·846	Arable & footpath.	378	·222	Plantation.
338	·252	Pasture.	379	·144	Dam.
339	8·461	Arable & trees.	380	·743	Homestead, garden, trees, road, & slope.
340	·118	Brushwood & trees.			
341	18·453	Arable & trees.	381	·161	Occupation road.
342	19·719	Pasture & sheepfold.	382	4·580	Arable.
343	2·174	Plantation.	383	1·445	Rough pasture, brushwood, & sheepfold.
344	1·635	Pasture, rocks, & road			
345	·685	Homestead, garden, &c (West Arlehaven).	384	7·041	Arable.
			385	9·417	Lagan Wood & slope.
346	9·107	Rough pasture & whins	386	9·794	Arable.
347	7·216	Pasture.	387	·229	Pasture & trees.
348	18·173	Ardoch Plantation.	388	5·956	Pasture.
349	21·525	Rough pasture, whins, & rocks.	389	12·722	Arable, trees, & slope.
			390	6·455	Arable & trees.
350	6·982	Pasture.	391	·368	Plantation.
351	1·095	Rough pasture.	392	5·236	Arable.
352	3·129	Arable, ruin, & footpath	393	·289	Plantation.
353	·380	Rough pasture & footpath.	394	·400	Stackyard, road, &c.
			395	·167	Dam & pond.
354	·401	Homestead & garden (East Arlehaven).	396	·400	Homestead (Carbeth Guthrie).
355	3·522	Arable & footpath.			
356	5·679	Rough pasture & rocks			
	4923·788	*Carried forward.*		5099·662	*Carried forward.*

No. on Plan.	Area in Acres.	Remarks.	No. on Plan.	Area in Acres.	Remarks.
	5099·662	*Brought forward.*		5272·028	*Brought forward.*
397	·597	House, ornamental ground, garden, plantation, &c.	436	1·013	Arable & trees.
			437	·358	Pasture, ruin, & trees.
			438	·166	Pasture & part of burn
398	·230	Pasture & rocks.	439	5·145	Ornamental ground, road, trees, footpath, slope, &c.
399	3·178	Arable.			
400	4·449	Plantation.			
401	5·440	Arable & road.	440	·207	Plantation.
402	1·427	Plantation.	441	·069	Blanefield House, &c.
403	·280	Allereoch Cottage, garden, road, &c.	442	·528	Lade.
			443	1·139	Plantation, footpath, & slope.
404	6·269	Parish road.			
405	·079	Plantation.	444	·420	Garden.
406	·049	Plantation.	445	4·061	Plantation & road.
407	12·965	Rough pasture, road, whins, & rocks.	446	8·306	Pasture, road, & trees.
			447	1·208	Plantation & road.
408	18·076	Plantation & road.	448	·256	Arable.
409	10·390	Rough pasture, road, whins, brushwood, rocks, &c.	449	·330	Houses, garden, & trees
			450	2·182	Arable.
			451	·323	Woody slope.
410	·409	House, garden, &c. (Dykehouse).	452	1·486	Pasture & trees.
			453	·377	Brushwood & trees.
411	2·424	Arable.	454	4·160	Pasture & trees.
412	2·574	Arable & road.	455	9·093	Arable.
413	·469	Homestead, garden, road, &c. (Hillhead)	456	2·822	Pasture.
			457	7·405	Pasture & brushwood.
414	10·158	Arable & trees.	458	3·247	Carbeth Loch.
415	10·217	Arable & road.	459	2·912	Plantation.
416	11·467	Pasture & trees.	460	2·824	Pasture.
417	·218	Pasture.	461	·587	Pasture.
418	·622	Orchard.	462	1·583	Rough pasture.
419	·630	Garden, &c.	463	23·561	Rough pasture, road, rocks, & brushwood.
420	·733	Homestead, stackyard, trees, &c. (Cuilt).			
			464	2·546	Pasture.
421	11·598	Arable.	465	26·399	Plantation & rocks.
422	10·329	Arable.	466	3·178	Pasture.
423	·610	Arable.	467	9·930	Rough pasture & rocks
424	·122	Plantation.	468	·596	Homestead, garden, &c (Boards).
425	14·901	Arable.			
426	·203	Pasture, trees, & slope	469	4·238	Public road.
427	·262	Dam.	470	40·297	Plantation & rocks.
428	6·347	Arable.	471	8·710	Arable.
429	6·954	Arable & trees.	472	·093	Waste ground.
430	1·473	Arable.	473	3·025	Pasture & slope.
431	1·211	Arable.	474	·124	Plantation.
432	4·536	Blanefield Print Works, &c.	475	·378	Woody slope.
			476	11·391	Arable.
433	9·395	Arable.	477	15·457	Rough pasture, road, ruin, rocks, whins, & brushwood.
434	·072	Plantation.			
435	1·003	Houses, school, garden, &c.	478	3·296	Arable.
	5272·028	*Carried forward.*		5487·454	*Carried forward.*

No. on Plan.	Area in Acres.	Remarks.	No. on Plan.	Area in Acres.	Remarks.
	5487·454	*Brought forward.*		5975·072	*Brought forward.*
479	·499	Homestead, stackyard, &c. (Carbeth).	519	6·470	Rough pasture & rocks
480	·427	Garden.	520	·766	Homestead, garden, &c. (West Leddriegreen).
481	·483	Pasture & whins.			
482	1·402	Rocky heathy pasture.	521	5·680	Arable.
483	12·901	Arable & road.	522	·142	Occupation road.
484	4·292	Pasture, road, slope, & half of burn.	523	·384	Plantation.
			524	·231	Brushwood.
485	·119	Rough pasture & slope	525	13·265	Arable.
486	·985	Public road.	526	·335	Plantation.
487	·134	Pasture.	527	9·630	Arable.
488	13·501	Rough pasture.	528	9·314	Arable.
489	14·731	Pasture.	529	·317	Ornamental ground.
490	7·929	Plantation.	530	·162	Leddriegreen House.
491	28·029	Rough pasture, rocks, & slope.	531	·579	Ornamental ground, road, & trees.
492	·425	Pasture & rocks.	532	·798	Garden, ornamental ground, & pond.
493	40·998	Rough pasture, slope, trees, rocks, &c.	533	·664	Ornamental ground.
494	22·931	Plantation.	534	8·152	Ornamental ground, road, & trees.
495	5·913	Arable.			
496	·577	Plantation & half of burn.	535	17·197	Arable & road.
			536	7·042	Pasture.
497	7·023	Pasture & half of burn	537	4·377	Plantation & slope.
498	7·140	Plantation & rocks.	538	6·195	Arable & trees.
499	7·757	Pasture.	539	·804	Arable.
500	5·982	Plantation & rocks.	540	·268	Homestead & garden. (West Ballagan).
501	4·539	Plantation.			
502	2·666	Wood & glen.	541	8·391	Arable & footpath.
503	10·155	Plantation & glen.	542	·232	Occupation road.
504	10·208	Plantation, &c.	543	·595	Garden.
505	9·363	Pasture.	544	·329	Ballagan House, &c.
506	3·904	Plantation & slope.	545	·495	Ornamental ground, road, & footpath.
507	219·855	Rough pasture, rocks, trees, slopes, brushwood, & sheepfold.	546	1·700	Arable.
			547	13·601	Ornamental ground, trees, & slope.
508	9·952	Arable.			
509	·265	House, garden, &c.	548	2·284	Pasture & road.
510	1·681	Ornamental ground & road.	549	1·400	Rough pasture & slope
			550	·240	Rough pasture.
511	·416	Plantation & slope.	551	7·473	Arable.
512	·628	Houses, ornamental ground, trees, & slope.	552	·040	House.
			553	6·169	Arable.
			554	8·822	Arable.
513	·403	Garden.	555	·270	Houses, &c.
514	21·967	Turnpike road.	556	·871	Pond.
515	1·626	Pasture & slope.	557	3·391	Bleachfied, road, &c. (Dumbrock).
516	·321	House, garden, &c.			
517	·578	Houses, garden, &c.	558	·152	Pond.
518	4·913	Arable & footpath.	559	2·499	Pasture.
	5975·072	*Carried forward.*		6126·798	*Carried forward.*

No. on Plan.	Area in Acres.	Remarks.	No. on Plan.	Area in Acres.	Remarks.
	6126·798	*Brought forward.*		6274·477	*Brought forward.*
560	·135	House & garden.	600	·999	Woody slope.
561	·793	Pasture, road, trees, & slope.	601	6·759	Arable.
			602	·658	Pasture & brushwood.
562	·099	Houses.	603	2·328	Arable.
563	3·823	Arable.	604	·327	Occupation road.
564	·273	Pasture.	605	·260	House & garden.
565	·070	Waste ground.	606	·723	Pasture, waste, & road
566	8·849	Arable.	607	·228	Houses, &c.
567	·355	Woody slope.	608	2·627	Plantation, slope, & part of burn.
568	3·837	Arable.			
569	·250	Houses & garden.	609	·148	Plantation.
570	·469	Houses, garden, & stackyard.	610	3·741	Arable.
			611	4·058	Arable.
571	·510	Church, burial ground, &c.	612	·162	Plantation.
			613	·377	Garden.
572	·288	Houses, garden, &c.	614	·524	Homestead, garden, &c (Milndavie).
573	3·582	Arable.			
574	·683	Garden.	615	1·007	Plantation, road, & footpath.
575	·709	Plantation & slope.			
576	3·871	Arable.	616	·869	Ornamental ground, trees, & road.
577	·126	Plantation.			
578	3·837	Arable.	617	·888	Houses, gardens, &c.
579	·254	Occupation road.	618	1·414	Houses, gardens, &c.
580	·145	House, &c.	619	2·723	Arable.
581	14·944	Arable & trees.	620	·135	Pasture.
582	1·279	Homestead, garden, stackyard, &c. (Broadgate).	621	·407	Houses, garden, &c. (Bluerisk).
			622	4·014	Arable.
583	6·895	Arable.	623	·132	Plantation.
584	10·100	Arable.	624	·569	Ornamental ground, trees, & footpath.
585	12·447	Arable & trees.			
586	3·906	Turnpike road.	625	1·133	Plantation, ornamental ground, road, & footpath.
587	·494	Arable & trees.			
588	15·704	Arable.			
589	1·321	Pasture, road, & trees.	626	·062	Manse.
590	2·091	Pasture.	627	·109	Plantation.
591	8·228	Arable.	628	3·052	Ornamental ground & trees.
592	.462	House, garden, &c. (Troughstone).			
			629	·367	Plantation.
593	16·519	Rough pasture, rocks, slope, trees, & brushwood.	630	2·050	Ornamental ground.
			631	·363	Plantation.
			632	·102	Plantation.
594	7·709	Arable & trees.	633	1·736	Arable.
595	·165	House & road.	634	·172	Homestead & garden. (Hillhead).
596	·145	Pond.			
597	3·015	Bleachfield, road, & half of burn (Dumbrock).	635	·621	Arable & road.
			636	10·606	Arable, trees, & slope.
			637	7·601	Arable.
598	1·189	Arable.	638	·278	Pasture, trees, & slope
599	8·108	Arable & half of burn.			
	6274·477	*Carried forward.*		6338·806	*Carried forward.*

No. on Plan.	Area in Acres.	Remarks.	No. on Plan.	Area in Acres.	Remarks.
	6338·806	*Brought forward.*		6632·548	*Brought forward.*
639	·459	Homestead & garden. (Kirkland).	680	29·765	Rough pasture, road, & half of burn.
640	1·001	Occupation road.	681	·234	Plantation.
641	13·842	Arable & slope.	682	·647	Pasture.
642	18·046	Arable.	683	60·021	Rough pasture.
643	19·867	Arable.	684	1·283	Plantation.
644	7·402	Arable.	685	8·324	Rough pasture.
645	5·281	Arable.	686	22·929	Carglas Plantation. (part of).
646	10·205	Arable.			
647	6·680	Pasture, trees, rocks, & slope.	687	20·788	Pasture.
			688	15·691	Plantation.
648	7·754	Arable, rocks, & slope.	689	·759	Plantation.
649	·263	House & garden.	690	13·538	Pasture.
650	·362	Stackyard.	691	1·291	Plantation.
651	·090	Milndavie Mill (Corn).	692	9·436	Rough pasture & road.
652	·179	Slope & brushwood.	693	3·226	Pasture & half of burn
653	1·407	Pasture, road, & trees.	694	42·373	Loch Plantation & slope.
654	4·914	Arable.			
655	4·474	Arable.	695	13·261	Arable.
656	·324	Parish road.	696	22·801	Rough heathy pasture.
657	1·864	Arable.	697	2·501	Pasture.
658	·221	Rough pasture.	698	53·221	Pasture, road, &c.
659	·552	Plantation.	699	·099	Plantation.
660	·614	Plantation.	700	10·189	Dumbrock Loch.
661	·398	Plantation.	701	·141	Pond.
662	24·422	Pasture & rocks.	702	19·052	Pasture.
663	8·661	Arable.	703	2·247	Rough pasture & road.
664	9·941	Arable, road, & trees.	704	36·124	Craigallian Loch.
665	·336	Homestead & garden. (Hole or East Ballagan).	705	·129	Pasture & trees.
			706	13·526	Arable & trees.
			707	1·045	Pasture.
666	3·703	Arable.	708	36·151	Rough pasture & slope
667	6·276	Arable & road.	709	6·880	Arable.
668	2·837	Arable.	710	31·752	Carglas Plantation (part of).
669	6·063	Arable & half of burn.			
670	6·467	Arable, road, & half of burn.	711	13·989	Arable.
			712	5·101	Ornamental ground.
671	5·584	Plantation & half of burn.	713	·566	Plantation.
			714	·218	Occupation road.
672	·480	Plantation & road.	715	·803	Offices & stackyard.
673	1·112	Pasture, trees, & half of Lecher Burn.	716	·989	House & garden.
			717	·301	Garden.
674	·103	Plantation.	718	·766	Pasture, &c.
675	30·925	Rough pasture & rocks	719	7·068	Arable.
676	18·851	Rough pasture, whins, & brushwood.	720	·932	Ornamental ground.
			721	15·179	Plantation, rocks, foot-path, & slope.
677	47·433	Pasture, trees, & slope			
678	·313	Pasture.	722	·431	Pasture.
679	14·036	Rough pasture.	723	1·115	Rough heathy pasture.
			724	23·092	Plantation & rocks.
	6632·548	*Carried forward.*		7182·522	*Carried forward.*

No. on Plan.	Area in Acres.	Remarks.	No. on Plan.	Area in Acres.	Remarks.
	7182·522	*Brought forward.*		7284·789	*Brought forward.*
725	9·063	Parish road.	768	7·320	Arable.
726	·707	Rough pasture & trees	769	1·033	Pasture & road.
727	5·124	Pasture, road, & slope.	770	·388	Plantation.
728	·460	Plantation.	771	·938	Plantation.
729	3·391	Arable.	772	18·755	Plantation.
730	·899	Rough pasture & rocks	773	3·952	Ornamental ground & trees.
731	1·238	Pasture.			
732	1·500	Plantation.	774	2·788	Plantation.
733	1·061	Pasture.	775	62·357	Ornamental ground, trees, rocks, & slope
734	1·846	Pasture.			
735	10·574	Pasture.	776	·741	Plantation & rocks.
736	·334	Plantation & slope.	777	6·530	Ornamental ground, road, rocks, & trees.
737	2·748	Pasture & rocks.			
738	·809	Plantation.	778	1·073	Plantation.
739	6·406	Ornamental ground & ruin.	779	·173	Brushwood.
			780	·832	Brushwood.
740	·531	Ornamental ground.	781	1·263	Rough pasture, road, & trees.
741	·392	Reservoir.			
742	·431	Craigend Castle, &c.	782	·813	Pasture.
743	2·172	Ornamental ground, road, trees, slope, & footpath.	783	3·897	Plantation, rocks, & slope.
			784	18·454	Pasture, rocks, & trees
744	·122	Garden.	785	·207	Rocks & whins.
745	1·023	Pond.	786	26·748	Arable & road.
746	·480	Plantation.	787	23·810	Pasture, rocks, trees, & slope.
747	1·617	Plantation.			
748	·046	Pasture.	788	18·105	Mugdock Loch.
749	2·458	Pasture.	789	·328	Rough pasture.
750	·032	Pasture, &c.	790	5·670	Rough pasture & rocks
751	2·402	Allander Water (half of).	791	·852	Plantation.
			792	·591	Mill dam.
752	15·028	Plantation.	793	5·169	Arable.
753	1·031	Rough pasture.	794	7·140	Arable, &c.
754	5·220	Pasture, road, & trees.	795	·465	Rough pasture.
755	3·350	Rough pasture, rocks, & trees.	796	5·534	Arable.
			797	11·021	Arable & road.
756	·431	Plantation.	798	1·310	Rough pasture.
757	1·949	Pasture, &c.	799	13·919	Arable.
758	8·555	Arable.	800	14·216	Arable.
759	·198	Rough pasture, rocks, & trees.	801	8·797	Arable.
			802	·173	Plantation.
760	·249	Pasture & trees.	803	·156	Pasture.
761	·761	Occupation road.	804	8·582	Pasture, rocks, & trees
762	·880	Homestead, garden, &c (Craigallian).	805	3·799	Mill dam.
			806	2·747	Arable.
763	·385	Plantation.	807	3·865	Mill dam.
764	·925	Plantation.	808	26·474	Rough heathy pasture & rocks.
765	2·822	Pasture, road, & trees.			
766	1·308	Plantation.	809	·100	Plantation.
767	1·309	Pasture & road.	810	·758	Plantation.
	7284·789	*Carried forward.*		7606·632	*Carried forward.*

No. on Plan.	Area in Acres.	Remarks.
	7606·632	*Brought forward.*
811	·303	Arable.
812	·332	House & garden, (Woodend).
813	·278	Arable.
814	·558	Rough pasture.
815	7·580	Arable.
816	2·345	Plantation.
817	14·227	Arable.
818	·240	Occupation road.
819	8·985	Arable.
820	·631	Plantation.
821	10·929	Arable & road.
822	2·608	Rough heathy pasture.
823	10·809	Pasture & trees.
824	1·989	Pasture.
825	13·042	Pasture.
826	10·969	Pasture & trees.
827	26·858	Rough heathy pasture.
828	21·487	Pasture.
829	3·746	Plantation.
830	127·065	Rough heathy pasture, rocks, & slope.
831	15·952	Deil's Craig Dam.
832	·847	Plantation.
833	18·312	Rough heathy pasture & rocks.
834	·463	Plantation.
835	4·636	Parish road.
836	7·989	Arable.
837	·852	Arable.
838	1·862	Plantation.
839	·089	Pasture.
840	·524	Plantation.
841	10·150	Arable.
842	·080	Pasture.
843	28·851	Rough pasture, rough heathy pasture, road trees, & quarries.
844	4·866	Arable.
845	·534	Rough heathy pasture.
846	·586	Rough pasture.
847	9·547	Arable.
848	·469	Arable.
849	·290	Plantation.
850	1·020	Arable.
851	·805	Homestead, garden, &c (Muirhouse).
852	·214	Occupation road.
853	·127	Stackyard.
	7980·678	*Carried forward.*

No. on Plan.	Area in Acres.	Remarks.
	7980·678	*Brought forward.*
854	·347	Occupation road (pasture).
855	·896	Rough pasture.
856	9·024	Arable.
857	13·174	Arable & pool.
858	·229	Plantation.
859	·869	Plantation.
860	12·931	Pasture & rocks.
861	6·082	Rough heathy pasture.
862	6·637	Plantation.
863	32·439	Rough heathy pasture & rocks.
864	10·613	Pasture & part of old quarry.
865	12·941	Arable.
866	·275	Plantation.
867	1·411	Rough pasture, rocks, & trees.
868	10·659	Arable.
869	·229	Pasture.
870	12·822	Arable.
871	6·110	Arable & footpath.
872	5·926	Plantation.
873	7·989	Arable.
874	·361	Rough pasture.
875	4·249	Arable.
876	·111	Plantation.
877	·201	Plantation.
878	5·822	Arable & road.
879	·086	Plantation.
880	13·567	Rough heathy pasture.
881	2·774	Arable.
882	13·413	Rough heathy pasture, rocks, & road.
883	26·766	Loch Ardinning.
884	220·929	Rough heathy pasture, rocks, &c.
885	19·638	Plantation, road, rocks footpath, & quarry.
886	·013	Lodge.
887	3·828	Arable.
888	·976	Plantation & rocks.
889	10·346	Arable, road, & footpath
890	·610	Rough pasture & footpath.
891	3·572	Rough pasture.
892	·377	Rough pasture & rocks
893	13·773	Arable.
894	5·638	Arable.
895	2·588	Plantation.
	8481·919	*Carried forward.*

No. on Plan.	Area in Acres.	Remarks.	No. on Plan.	Area in Acres.	Remarks.
	8481·919	*Brought forward.*		8854·354	*Brought forward.*
896	4·781	Plantation & rocks.	935	1·710	Parish road.
897	16·351	Arable & road.	936	·178	Plantation.
898	15·244	Arable.	937	·177	Plantation.
899	26·626	Rough pasture.	938	1·473	Plantation.
900	2·396	Arable.	939	·197	Plantation.
901	·793	Rough pasture & whins	940	·207	Occupation road.
902	·326	Garden.	941	·244	Pasture & road.
903	·883	Houses, garden, &c.	942	·033	Lodge & tower.
904	2·889	Plantation.	943	·316	Occupation road.
905	30·375	Pasture, road, slope, & rocks.	944	5·854	Plantation.
			945	16·809	Arable.
906	·256	Garden.	946	·604	Rough pasture.
907	·750	Houses, Mugdock Castle (ruins), ornamental ground, &c.	947	·408	Plantation.
			948	13·054	Arable.
			949	2·156	Rough pasture & old quarry.
908	·557	Garden.			
909	·443	Garden & road.	950	·963	Houses, garden, &c. (Wester Mugdock).
910	·428	Plantation.			
911	·229	Plantation.	951	·416	Houses, garden, &c. (Wester Mugdock).
912	·121	Craigallian old Bleachfield (ruins).	952	·555	Arable.
913	6·079	Pasture & trees.	953	·047	House.
914	1·178	Rough pasture & trees	954	1·096	Pasture.
915	2·525	Pasture.	955	·586	Occupation road.
916	·390	House, garden, & ruins (Woodend).	956	5·153	Arable.
			957	·158	Pasture.
917	·495	Pasture.	958	·696	Pasture.
918	·652	Rough pasture, slope, & brushwood.	959	·468	Houses, garden, &c.
			960	·015	House.
919	7·734	Arable, road, & trees.	961	1·571	Rough pasture & trees
920	1·084	Arable & rocks.	962	1·443	Houses, gardens, ruins &c. (Middle Mugdock).
921	1·529	Pasture, road, trees, & rocks.			
922	4·301	Arable.	963	297	Garden.
923	13·230	Rough pasture & trees.	964	·079	Pasture.
924	5·955	Arable, road, trees, slope, rocks, &c.	965	·430	Pasture.
			966	4·558	Pasture.
925	5·493	Rough pasture, road, trees, slope, rocks, & whins.	967	·379	Rough pasture & trees
			968	6·808	Arable.
			969	2·733	Arable & road.
926	182·228	Mugdock Wood, road, slope, &c.	970	2·925	Arable.
			971	8·190	Arable.
927	2·122	Pasture.	972	·499	Rough pasture & rocks
928	·255	House, garden, &c.	973	·939	Old quarry.
929	·322	Plantation.	974	·327	Plantation.
930	6·095	Arable.	975	5·857	Arable.
931	19·975	Arable.	976	5·754	Arable.
932	2·293	Rough pasture.	977	10·878	Arable.
933	2·329	Rough pasture.	978	·349	Plantation & rocks.
934	2·723	Rough pasture.	979	·470	Plantation.
	8854·354	*Carried forward.*		8962·413	*Carried forward.*

No. on Plan.	Area in Acres.	Remarks.
	8962·413	*Brought forward.*
980	9·795	Arable & road.
981	4·198	Pasture & rocks.
982	8·390	Craigmaddie Loch (part of).
983	10·886	Plantation.
984	5·553	Arable.
985	7·320	Pasture & trees.
986	5·303	Arable.
987	2·223	Pasture.
988	10·150	Arable.
989	2·990	Arable.
990	5·924	Arable.
991	5·659	Arable & trees.
992	·608	Houses, garden, trees, &c. (Middle Mugdock).
993	3·800	Arable, road, & trees.
994	1·509	Arable.
995	5·366	Arable.
996	·530	Pasture.
997	·320	Occupation road.
998	·122	Plantation.
999	·279	Plantation.
1000	·180	Plantation.
1001	6·232	Arable, &c.
1002	·390	Occupation road.
1003	·896	Pasture & trees.
1004	·287	Plantation.
1005	1·091	Houses, garden, stackyard, &c. (Homestead, Eastertown).
1006	·528	Plantation.
1007	2·420	Arable & trees.
1008	·233	Occupation road.
1009	3·802	Arable.
1010	9·917	Arable.
1011	4·883	Arable.
1012	6·096	Arable.
1013	·020	Lodge.
1014	2·469	Plantation, road, & part of burn.
1015	3·288	Arable.
1016	·461	Pasture & slope.
1017	·279	Occupation road.
1018	1·194	Waste, slope, &c.
1018a	·256	Waste & footpath.
1019	·740	Mugdock reservoir & gauge basin (Glasgow Corporation Water Works).
	9099·000	*Carried forward.*

No. on Plan.	Area in Acres.	Remarks.
	9099·000	*Brought forward.*
1019a	·040	Bank.
1020	8·347	Pasture.
1020a	1·954	Dam.
1021	2·404	Rough pasture, whins, & brushwood.
1022	2·340	Pasture.
1023	4·920	Arable.
1024	·031	Arable.
1025	5·240	Arable.
1026	5·335	Arable & pasture.
1027	2·694	Plantation & slope.
1028	·329	Pasture.
1029	4·967	Arable.
1030	5·567	Arable.
1031	4·613	Arable.
1032	·089	Plantation.
1033	2·266	Parish road.
1034	·131	Occupation road.
1035	·543	Pasture & trees.
1036	2·767	Arable.
1037	·010	Arable.
1038	7·232	Arable.
1039	·175	Woody slope.
1040	2·735	Arable.
1041	·273	Slope (pasture).
1042	9·088	Arable.
1043	·168	Occupation road.
1044	2·011	Plantation, slope, & road.
1045	6·900	Arable.
1046	·627	Plantation.
1047	·160	Plantation.
1048	8·693	Arable.
1049	·535	Plantation.
1050	·308	Houses, garden, &c. (Bankhead).
1051	3·198	Arable.
1052	1·976	Plantation.
1053	·081	Plantation.
1054	3·858	Pasture.
1055	7·129	Arable.
1056	3·065	Arable.
1057	·707	Plantation.
1058	·079	Plantation.
1059	·124	Ornamental ground & trees.
1060	·090	Parish road (part of).
1061	4·109	Arable.
1062	·411	Houses, garden, &c. (Bankend).
	9217·319	

RECAPITULATION.

Area in Acres.	
9005·246	Land.
62·834	Public Roads.
149·239	Water.
9217·319	Total Area of the Parish of Strathblane, in the County of Stirling.

INDEX TO PLACES

IN THE

PARISH OF STRATHBLANE.

COUNTY OF STIRLING.

Name of Place.	No. of Sheet.		Descriptive Remarks.
	6-inch Scale.	25·344-inch Scale.	
Auchengillan Townhead	XXVI.	8	A farmsteading.
Auchengillan	,,	8	A farmsteading.
Allereoch	XXVII.	5	A dwelling house.
Allander Water	,,	9	A stream.
Ardoch Plantation.....	,,	5	
Blairgar	XX.	16	A farmsteading.
Burnfoot Distillery	,,	16	
Blairquhosh	XXVI.	4	A farmsteading.
Blairquhosh Cunninghame ..	,,	4	A dwelling house.
Blane Water	XXVII.	1	
Ballagan Burn	,,	2	
Blairs Hill	,,	5	
Ballachalairy Yett	,,	5	A gate
Boards.	,,	5	A farmsteading.
Blanefield Printworks.	,,	5	
Binnen	,,	6	A rock
Bluerisk	,,	6	A dwelling house.
Broadgate	,,	6	A farmsteading.
Ballagan House	,,	6	A mansion house
Black Linn.....	XXVII.	10	A waterfall
Bankhead	,,	14	A farmsteading.
Bankend.....	,,	14	A dwelling house.
Canny Tops	XXI.	13	Hill features.
Cauldhame Glen	,,	13	
Campsie Fells.....	,,	13	A range of hills.
Craigenbraks	,,	14	A hill feature.
Craigmore	XXVI.	8	A rock.
Carbeth Guthrie House.....	,,	8	A mansion house.
Craigbrock.....	XXVII.	1	A farmsteading.
Cuilt	,,	5	A farmsteading.
Carbeth.....	,,	5	A farmsteading.
Carbeth Guthrie.....	,,	5	A farmsteading.
Cuilt Brae	,,	5	A hill feature.
Craigbrock.....	,,	5	A rock.
Craig Marloch	,,	5	A rock.
Craigenlay	,,	6	A rock.
Craigallian Loch	,,	9	
Carglas Plantation.....	,,	9	
Craigallian	,,	9	A farmsteading.
Craigend Castle.....	,,	9	A mansion house.

Name of Place.	No. of Sheet. 6-inch scale.	No. of Sheet. 25·344-inch scale.	Descriptive Remarks.
Craigmaddie Loch	XXVII.	14	
Drummiekeich	XX.	16	A farmsteading.
Dumgoyn	XXI.	13	A hill feature.
Dungoyach	XXVI.	4	A hill feature.
Duntreath Castle (Remains of)	XXVII.	1	
Drumwhar	,,	2	A hill feature.
Dumbreck	,,	2	A hill feature.
Dykehouse	,,	5	A dwelling house.
Dingen	,,	6	A hill feature.
Dumbrock Bleachfield	,,	6	
Dunglass	,,	6	A hill feature.
Dumbrock Loch	,,	9	
Deil's Craig Dam	,,	10	
Earl's Seat	XXI.	10	A hill feature.
East Ballewan	XXVII.	5	A farmsteading.
East Arlehaven	,,	5	A farmsteading.
Edenkiln	,,	6	A post town.
Eastertown	,,	14	A farmsteading.
Echo Stone	,,	13	
Gairloch Hill	XXI.	13	
Graham's Cairn	,,	14	
Gateside	XXVII.	5	A dwelling house.
Hawhouse or West Ballewan	,,	1	A farmsteading.
Hillhead	,,	5	A farmsteading.
Hillhead	,,	6	A farmsteading.
Hole or East Ballagan	,,	7	A farmsteading.
Jenny's Glen	,,	6	A valley.
Kirkland	,,	6	A farmsteading.
Little Earl	XXI.	14	A hill feature.
Lecher Burn	XXVI.	8	
Lunchikin Bridge	XXVII.	1	
Lagan Wood	,,	5	
Leddriegreen House	,,	6	A mansion house.
Loch Plantation	,,	9	
Loch Ardinning	,,	10	
Middle Ballewan	,,	1	A farmsteading.
Milndavie Mill (Corn)	,,	6	
Milndavie	,,	6	A farmsteading.
Muirhouse	,,	10	A farmsteading.
Mugdock Loch	,,	13	
Middle Mugdock	,,	14	Two farmsteadings.
Netherton	,,	6	A few houses.
Patterson's Glen	XXI.	13	

Name of Place.	No. of Sheet.		Descriptive Remarks.
	6-inch scale.	25·344-inch scale.	
Park Hill	XXVII.	1	
Pillar Craig	,,	5	A rock.
Quinloch	XXVI.	4	A farmsteading.
Strathblane Hills	XXI.	13	
Strathblane	XXVI.	4	A glen.
Stonen Glen	XXVII.	1	
Spittal	,,	1	A dwelling house.
Slackdhu	,,	2	A range of hills.
Silvery Burn	,,	2	
Shepherd's Hill	,,	5	
Spout of Ballagan	,,	6	A waterfall.
Strathblane	,,	6	A village.
Scroggy Hill	,,	9	
Troughstone	,,	6	A dwelling house.
West Carbeth	XXVI.	8	A farmsteading.
West Arlehaven	XXVII.	5	A farmsteading.
West Leddriegreen	,,	6	A farmsteading.
Whangie	,,	6	A rock.
West Ballagan	,,	6	A farmsteading.
Woodend	,,	10	A dwelling house.
Woodend	,,	13	A dwelling house.
Wester Mugdock	,,	14	A farmsteading.

ORDNANCE SURVEY OF SCOTLAND.

BOOK OF REFERENCE TO THE PLAN

OF THE

PARISH OF STRATHDON,

CONTAINING 47737·382 ACRES;

AND THE

PARISH OF GLENBUCKET,

CONTAINING 11083·796 ACRES,

IN THE

COUNTY OF ABERDEEN

(WESTERN DIVISION),

COLONEL SIR HENRY JAMES, R.E., F.R.S., F.G.S., &c.,
SUPERINTENDENT OF THE ORDNANCE SURVEY.

PRINTED AT THE ORDNANCE SURVEY OFFICE, SOUTHAMPTON.

1869.

Price One Shilling.

EXPLANATORY REMARKS.

The Scale of the Parish Plans is the 1-2500th of the actual length on the ground, and is equal to 25·344 inches to a mile, which is very approximately equal to one square inch to one acre, the square of 1·0018 inch being equal to one acre.

The length of each sheet is one and a-half miles, and the width one mile, the area of each sheet is therefore 960 acres.

Each enclosure has a reference number to the area which is given in this Book.

The Braces [/] on the plans are to indicate that the spaces so braced are included under the same reference number.

The Altitudes in feet above the Mean Level of the Sea are written thus —31·4.

The Scale of the Plans of the County is 6 inches to a mile, and each sheet contains the same area as 16 sheets of the Parish Plans. There is, therefore, a double reference number to each sheet as VI. 9., the Roman Numerals referring to the County Plans, the Arabic Figures to the Parish Plans.

The following are the characters employed on the Ordnance Plans on the Scales of 1-2500 and 6 inches to a mile:—

County Names	C	Hundreds or Wards	W
Parishes	P	Townships	T
Extra Parochial	E	Division of Townships	T

Antiquities ..... ROMAN / Druidical or Saxon / Norman or Subsequent

The descriptions of the boundaries are shown by the following initials:—

Centre of Stream	*C.S.*	Centre of Fence	*C.F.*
Centre of Road	*C.R.*	Top of Cop	*T.C.*
Side of Stream or Drain	*S.S.* or *S.D.*	Centre of Wall	*C.W.*
Root of Hedge	*R.H.*	Defaced	*Def.*
Face of Wall	*F.W.*	Track of Stream	*T.S.*

Undefined ..... *Und.*

Where a change occurs in the boundaries, the symbol [o—o] is used to show the part at which the change takes place.

TABLE

FOR CONVERTING DECIMAL PARTS OF AN ACRE INTO ROODS AND PERCHES

Perches.	0 Rood.	1 Rood.	2 Roods.	3 Roods.	Perches.	0 Rood.	1 Rood.	2 Roods.	3 Roods
0	·000	·250	·500	·750	21	·131	·381	·631	·881
1	·006	·256	·506	·756	22	·137	·387	·637	·887
2	·012	·262	·512	·762	23	·144	·394	·644	·894
3	·019	·269	·519	·769	24	·150	·400	·650	·900
4	·025	·275	·525	·775	25	·156	·406	·656	·906
5	·031	·281	·531	·781	26	·162	·412	·662	·912
6	·037	·287	·537	·787	27	·169	·419	·669	·919
7	·044	·294	·544	·794	28	·175	·425	·675	·925
8	·050	·300	·550	·800	29	·181	·431	·681	·931
9	·056	·306	·556	·806	30	·187	·437	·687	·937
10	·062	·312	·562	·812	31	·194	·444	·694	·944
11	·069	·319	·569	·819	32	·200	·450	·700	·950
12	·075	·325	·575	·825	33	·206	·456	·706	·956
13	·081	·331	·581	·831	34	·212	·462	·712	·962
14	·087	·337	·587	·837	35	·219	·469	·719	·969
15	·094	·344	·594	·844	36	·225	·475	·725	·975
16	·100	·350	·600	·850	37	·231	·481	·731	·981
17	·106	·356	·606	·856	38	·237	·487	·737	·987
18	·112	·362	·612	·862	39	·244	·494	·744	·994
19	·119	·369	·619	·869	40	·250	·500	·750	1·000
20	·125	·375	·625	·875					

N.B.—To convert Decimal Fractions of an Acre into Roods and Perches, multiply the decimal first by 4 and then by 40, preserving the same number of decimals in the product.

Examples—

A.	R.	P.	Acres.
			633·357
			4
			1·428
			40
633	1	17	17·120

A.	R.	P.	Acres.
			527·013
			4
			·052
			40
527	0	2	2·080

PARISH OF STRATHDON,

IN THE

COUNTY OF ABERDEEN.

PARISH OF STRATHDON (PROPER),

ON SIX-INCH SCALE ONLY.

Area in Acres.	Description.
44179·925	Moorland, &c.
44179·925	Area of the Parish of Strathdon (exclusive of the detached portion).

PARISH OF STRATHDON (DET.),

Situated between the Parishes of Cabrach, Glenbucket, and Towie.

No. on Plan.	Area in Acres.	Description.
1	10·057	Wood, &c.
2	1645·030	Heathy pasture, roads, streams, &c.
3	12·986	Arable.
4	1·614	Houses, yards, garden, road, &c.
5	8·209	Arable.
6	7·585	Arable.
7	9·566	Arable.
8	1·496	Houses, yards, gardens, road, &c.
9	·584	Accommodation road.
10	6·715	Arable.
11	7·581	Arable.
12	7·648	Arable.
13	8·050	Arable.
14	7·396	Arable.
15	6·613	Arable.
16	12·844	Arable.
17	11·658	Arable.
18	8·217	Arable.
19	4·239	Rough pasture, stream, & road.
20	10·454	Arable.
21	3·359	Arable.
22	·400	Pasture.
23	4·797	Arable.
24	7·099	Arable.
25	4·548	Arable.
26	3·739	Arable, &c.
27	·612	Houses, yards, & gardens.
28	2·921	Arable.
29	17·086	Wood, marsh, &c.
30	99·122	Wood, &c.
31	2·967	Arable, &c.
32	6·634	Arable, &c.
33	·324	Arable & ruins.
34	2·390	Arable.
35	2·283	Arable, &c.
36	2·920	Arable, &c.
37	·111	Houses, yard, & garden.
38	6·580	Wood.
39	55·802	Wood.
40	5·494	Rough pasture, &c.
41	13·273	Arable.
42	4·852	Arable, rough pasture, &c.
43	·985	Arable.
44	13·170	Arable, &c.
45	8·741	Arable, &c.
46	7·606	Arable, &c.
47	14·938	Arable, &c.
48	11·222	Arable, &c.
49	5·490	Arable, &c.
50	·953	Arable.
51	·734	Houses, yards, gardens, &c.

No. on Plan.	Area in Acres.	Description.	No. on Plan.	Area in Acres.	Description.
52	·982	Rough pasture, whins, &c.	94	13·821	Arable.
			95	17·702	Arable.
53	·643	Rough pasture, whins, &c.	96	16·067	Arable, &c.
			97	16·823	Arable, &c.
54	5·479	Arable, &c.	98	7·391	Arable, &c.
55	5·778	Arable.	99	6·473	Arable, &c.
56	7·883	Arable, &c.	100	8·025	Arable.
57	·153	Houses, yards, & gardens.	101	·484	Rough pasture.
			102	1·662	Underwood.
58	8·371	Arable.	103	5·882	Arable, &c.
59	3·216	Arable, &c.	104	1·179	Houses, yards, garden, &c.
60	2·540	Arable.			
61	1·168	Public road.	105	6·820	Arable, &c.
62	3·994	Arable.	106	7·161	Arable.
63	5·615	Arable.	107	5·219	Arable.
64	·804	Houses, yards, & garden.	108	16·004	Arable, &c.
			109	9·280	Arable.
65	124·226	Heathy pasture, roads, streams, &c.	110	5·825	Arable, &c.
			111	·319	Wood, &c.
66	3·149	Arable.	112	·410	Wood.
67	291·070	Heathy pasture, whins, arable, &c.	113	8·916	Arable.
			114	10·909	Arable, &c.
68	8·237	Arable, &c.	115	2·313	Wood, &c.
69	85·049	Wood, &c.	116	7·546	Ornamental pasture.
70	22·925	Arable.	117	5·521	Arable.
71	8·559	Arable, &c.	118	10·153	Arable, &c.
72	16·690	Arable.	119	1·922	Houses, yards, garden, roads, &c.
73	15·662	Arable, &c.			
74	1·727	Houses, yards, gardens, roads, &c.	120	10·312	Arable.
			121	1·343	Accommodation road.
75	4·577	Arable, &c.	122	10·317	Arable.
76	1·841	Rough pasture.	123	9·951	Arable, &c.
77	13·370	Arable.	124	41·108	Wood.
78	·261	Arable.	125	10·390	Arable, &c.
79	1·675	Rough pasture, &c.	126	3·242	Arable, &c.
80	5·450	Arable.	127	2·214	Arable.
81	·541	House, garden, yards, &c.	128	4·328	Arable, &c.
			129	·392	House, garden, yard, & arable.
82	·953	Rough pasture, &c.			
83	6·012	Arable, &c.	130	6·548	Arable, &c.
84	11·715	Arable, &c.	131	1·995	Wood, &c.
85	·828	Rough pasture, &c.	132	5·592	Arable, &c.
86	3·590	Arable.	133	·537	Houses, garden, yards, &c.
87	·115	Houses, garden, and yard.	134	3·179	Arable, &c.
88	1·916	Arable, &c.	135	4·100	Arable, &c.
89	·220	Houses, garden, and yards.	136	9·825	Arable, &c.
			137	1·363	Wood.
90	16·592	Arable, &c.	138	·795	Houses, garden, yards, & road.
91	34·325	Arable, &c.			
92	·300	Houses, garden, and yards.	139	14·218	Arable.
			140	2·586	Underwood.
93	2·217	Wood.	141	18·164	Arable, &c.

No. on Plan.	Area in Acres.	Description.
142	3·233	Arable, &c.
143	30·380	Arable, &c.
144	5·090	Arable.
145	12·294	Arable, &c.
146	1·839	Rough pasture.
147	15·330	Arable, &c.
148	16·025	Arable, rough pasture, &c.
149	13·989	Arable, &c.
150	·958	Houses, garden, yards, & road.
151	12·898	Arable, &c.
152	17·363	Arable, &c.
153	22·887	Arable, &c.
154	2·213	Arable.
155	2·058	Houses, garden, yards, road, &c.
156	8·094	Arable.
157	8·777	Arable, &c.
158	9·864	Arable, &c.
159	8·447	Arable, &c.
160	2·966	Arable.
161	8·624	Arable.
162	4·900	Arable.
163	4·236	Ornamental pasture, &c.
164	3·570	Glenkindie House, gardens, &c.
165	7·955	Ornamental pasture.
166	7·971	Ornamental pasture, &c.
167	·329	House, garden, grass, &c.
168	6·251	Arable.
169	3·331	Wood.
170	8·577	Arable.
171	5·217	Arable.
172	·510	Houses, gardens, and yards.
173	1·534	Arable, &c.
174	·875	Arable, &c.
175	·695	Rough pasture, road, houses, &c.
176	·572	Rough pasture.
177	3·153	Rough pasture, whins, &c.
178	·127	Houses & gardens.
179	4·966	County road.
180	11·701	Arable.
181	·209	Houses, garden, and arable.
182	9·818	River Don (part of).
183	7·402	Arable, rough pasture, &c.
184	11·159	Arable, &c.
185	·944	Arable, &c.
186	9·265	Ornamental pasture.
187	·971	Houses, yards, & road.
188	2·492	Ornamental pasture, &c.
189	5·231	Arable.
190	5·396	Ornamental pasture.
191	·854	Strip of wood.
192	·901	Strip of rough pasture, &c.
193	5·118	Arable.
194	4·922	Arable.
195	2·102	Arable.
196	1·109	Houses, arable, garden, &c.
197	1·089	Houses & rough pasture.
198	1·144	Arable.
199	1·227	Arable.
200	3·010	Arable, &c.
201	2·714	Arable, &c.
202	·252	House, arable, & rough pasture.
203	13·891	Arable, &c.
	3557·457	

RECAPITULATION.

3541·505	Land.
6·134	Public roads.
9·818	Water.
3557·457	Area of the Parish of Strathdon (Det).
44179·925	Area of the Parish (Proper).
47737·382	Area of the whole of the Parish of Strathdon.

RECAPITULATION FOR THE PH.

47721·430	Land.
6·134	Public roads.
9·818	Water.
47737·382	Total area of the Parish of Strathdon, in the County of Aberdeen.

INDEX TO PLACES

IN

PARISH OF STRATHDON (DET.)

COUNTY OF ABERDEEN.

Name of Place.	No. of Sheet. 6-inch scale.	No. of Sheet. 25·344 in. scale.
Ardlair	LXI.	1
Badenshore Moss ..	LI.	9
Blacksneck	,,	13
Brugh	LXI.	5
Burnend	,,	10
Creag an Innean....	L.	16
Clachmaddy Hill ..	,,	16
Cradle Howe	LXI.	1
Craignagour	,,	1
Craig-na-Gour	,,	1
Dun Mount.....	L.	12
Dalrossack	LXI.	5
Dalrossack Hill	,,	5
Dalgrassich.....	,,	6
East Howemuir	,,	5
Farmton	,,	5
Glenlaff Hill	LI.	9
Glenkindie House ..	LXI.	6
Haugh.....	,,	6
Kindy Burn.....	,,	1
Little Clachdubh ..	LI.	13
Leazach Bog	,,	13
Lochery	,,	13
Largue.....	,,	13
Little Forebridge Hill	LX.	4
Little Millhuie	LXI.	5
Meikle Clachdubh Hill	L.	16
Meikle Forebridge Hill	,,	16
Millhuie Hill.....	LXI.	1
Meikle Millhuie ..	,,	1
New Rinmore	,,	1
Old Rinmore.....	,,	1
Peat Hill	LI.	9
Roman Hill	,,	14
Rinavoan Wood ..	LXI.	5
Rinavoan	,,	6
Sluggan Hill.....	L.	16
Sluggan Burn	LI.	13
Tollafraick	,,	13
Turnpike Hill	,,	13
Thornabuckle Wood	LXI.	1
Truff Howe	,,	1
Tornahatnach	,,	6
White Knowe	L.	12
West Howemuir ..	LXI.	5

X

en.

Name

Ardlair

Badensh
Blacksne
Brugh .
Burnend

Creag ar
Clachma
Cradle I
Craignag
Craig-na

Dun Mc
Dalross
Dalross
Dalgras

East H

Farmto

Glenlaf
Glenkir

Haugh

Kindy

Little (
Leazac
Locher
Largue

PARISH OF GLENBUCKET,

IN THE

COUNTY OF ABERDEEN.

UNNUMBERED (DRAWN ON SIX-INCH SCALE ONLY).

Area in Acres.	Description.
11083·796	Moorland, &c.
11083·796	Total area of the Parish of Glenbucket, in the County of Aberdeen.

22

ORDNANCE SURVEY OF SCOTLAND.

BOOK OF REFERENCE TO THE PLAN

OF THE

PARISH OF STRICHEN,

IN THE

COUNTY OF ABERDEEN,

CONTAINING 10206·408 ACRES.

MAJOR-GENERAL SIR HENRY JAMES, R.E., F.R.S., F.G.S., &c.,
SUPERINTENDENT OF THE SURVEY.

LONDON:
PRINTED BY GEORGE E. EYRE AND WILLIAM SPOTTISWOODE,
PRINTERS TO THE QUEEN'S MOST EXCELLENT MAJESTY.
FOR HER MAJESTY'S STATIONERY OFFICE.

1871.

Price Two Shillings.

[7142.—50.—6/71.]

ıe
ly
to

:h

n-

n-
ıle
ıe

es

√

!

t

F.
C.
V.
f.
S.

ıe

ORDNANCE SURVEY OF SCOTLAND

PARISH OF STRICHEN

ABERDEENSHIRE

INDEX TO THE SHEETS

Published on the Scale of $\frac{1}{2500}$ *or 25·344 Inches to a Mile.*

EXPLANATORY REMARKS.

The scale of the Parish Plans is the 1-2500th of the actual length on the ground, and is equal to 25·344 inches to a mile,* which is very approximately equal to one square inch to one acre, the square of 1·0018 inch being equal to one acre.

The length of each sheet is $1\frac{1}{2}$ miles, and the width 1 mile, the area of each sheet is therefore 960 acres.

Each enclosure has a reference number to the area which is given in this Book.

The Braces (ʃ) on the plans are to indicate that the spaces so braced are included under the same reference number.

The Altitudes in feet above the Mean Level of the Sea are written thus—31·4.

The Scale of the Plans of the County is 6 inches to a mile, and each sheet contains the same area as 16 sheets of the Parish Plans. There is therefore a double reference number to each sheet, as VI. 9., the Roman Numerals referring to the County Plans, the Arabic Figures to the Parish Plans.

The following are the characters employed on the Ordnance Plans on the Scales of 1–2500, and 6 inches to a mile :—

County Names	C	Hundreds or Wards	W
Parishes	P	Townships	T
Extra Parochial	E	Division of Townships	T

Antiquities ..... { ROMAN / Druidical or Saxon / Norman or Subsequent

The descriptions of the boundaries are shown by the following initials :—

Centre of Stream	*C.S.*	Centre of Fence	*C.F.*
Centre of Road	*C.R.*	Top of Cop	*T.C.*
Side of Stream or Drain ...	*S.S.* or *S.D.*	Centre of Wall	*C.W.*
Root of Hedge	*R.H.*	Defaced	*Def.*
Face of Wall	*F.W.*	Track of Stream	*T.S.*

Undefined ..... *Und.*

Where a change occurs in the boundaries, the symbol [o—o] is used to show the part at which the change takes place.

* Or 3·157 chains to an inch.

N.B.—To convert Decimal Fractions of an Acre into Roods and Perches, multiply the decimal first by 4 and then by 40, preserving the same number of decimals in the product.

Examples—

A.	R.	P.	Acres.	A.	R.	P.	Acres.
			633·357				527·013
			4				4
			1·428				·052
			40				40
633	1	17	17·120	527	0	2	2·080

TABLE

FOR CONVERTING DECIMAL PARTS OF AN ACRE INTO ROODS AND PERCHES.

Perch.	0 Rood.	1 Rood.	2 Roods.	3 Roods.	Perch.	0Rood.	1 Rood.	2 Roods.	3 Roods.
0	·000	·250	·500	·750	21	·131	·381	·631	·881
1	·006	·256	·506	·756	22	.137	·387	·637	·887
2	·012	·262	·512	·762	23	·144	·394	·644	·894
3	·019	·269	·519	·769	24	·150	·400	·650	·900
4	·025	·275	·525	·775	25	·156	·406	·656	·906
5	·031	·281	·531	·781	26	·162	·412	·662	·912
6	·037	·287	·537	·787	27	·169	·419	·669	·919
7	·044	·294	·544	·794	28	·175	·425	·675	·925
8	·050	·300	·550	·800	29	·181	·431	·681	·931
9	·056	·306	·556	·806	30	·187	·437	·687	·937
10	·062	·312	·562	·812	31	·194	·444	·694	·944
11	·069	·319	·569	·819	32	·200	·450	·700	·950
12	·075	·325	·575	·825	33	·206	·456	·706	·956
13	·081	·331	·581	·831	34	·212	·462	·712	·962
14	·087	·337	·587	·837	35	·219	·469	·719	·969
15	·094	·344	·594	·844	36	·225	·475	·725	·975
16	·100	·350	·600	·850	37	·231	·481	·731	·981
17	·106	·356	·606	·856	38	·237	·487	·737	·987
18	·112	·362	·612	·862	39	·244	·494	·744	·994
19	·119	·369	·619	·869	40	·250	·500	·750	1·000
20	·125	·375	·625	·875					

PARISH OF STRICHEN,

IN THE

COUNTY OF ABERDEEN—(Eastern Division).

No. on Plan.	Area in Acres.	Remarks.	No. on Plan.	Area in Acres.	Remarks.
1	1·161	Arable, &c.	40	7·969	Arable.
2	·943	Arable.	41	9·396	Arable, &c.
3	12·712	Arable.	42	17·204	Arable, &c.
4	5·037	Arable, &c.	43	·720	Occupation road.
5	·373	Public road.	44	16·197	Arable, &c.
6	4·055	Arable, &c.	45	9·539	Arable, &c.
7	·534	Arable, &c.	46	15·013	Arable, &c.
8	·646	House, &c.	47	19·950	Arable, &c.
9	12·090	Arable, &c.	48	24·861	Arable.
10	5·286	Arable, &c.	49	1·528	Rough pasture.
11	18·751	Arable, &c.	50	3·729	Arable.
12	84·387	Moss, &c.	51	2·594	Arable, &c.
13	8·126	Arable, &c.	52	1·131	Houses, garden, &c.
14	·211	Houses, &c.	53	3·604	Arable, &c.
15	15·587	Moss.	54	9·781	Arable, &c.
16	5·662	Arable, &c.	55	17·004	Rough pasture, &c.
17	·170	Houses, &c.	56	7·927	Arable, &c.
18	6·216	Arable.	57	8·856	Arable, &c.
19	1·350	Arable.	58	7·964	Arable, &c.
20	13·302	Arable, &c.	59	3·700	Arable.
21	15·886	Arable.	60	5·933	Arable.
22	6·660	Rough pasture, &c.	61	10·757	Arable, &c.
23	7·034	Rough pasture.	62	3·048	Arable, &c.
24	7·812	Arable, &c.	63	·353	House, garden, &c.
25	2·888	Rough pasture, &c.	64	18·412	Arable, &c.
26	5·530	Arable, &c.	65	1·874	Houses, garden, &c.
27	3·396	Arable, &c.	66	·262	Ponds.
28	1·569	Rough pasture, &c.	67	·830	Arable, &c.
29	3·599	Arable.	68	21·011	Arable.
30	3·628	Arable.	69	3·999	Rough pasture.
31	2·784	Stream (part of).	70	6·330	Arable, &c.
32	·249	House, garden, &c.	71	2·496	Arable, &c.
33	3·630	Arable, &c.	72	·674	House, garden, &c.
34	3·974	Arable, &c.	73	3·714	Arable, &c.
35	·982	Rough pasture, &c.	74	·695	Houses, garden, &c.
36	1·936	Arable.	75	2·733	Whins, &c.
37	8·946	Arable, &c.	76	14·913	Arable, &c.
38	2·211	Arable.	77	1·984	Whins, &c.
39	1·646	Rough pasture, &c.	78	180·955	Moss, &c.

No. on Plan.	Area in Acres.	Remarks.	No. on Plan.	Area in Acres.	Remarks.
79	·138	House, garden, &c.	126	·305	Houses, &c.
80	10·694	Arable.	127	23·970	Arable.
81	15·065	Rough pasture, &c.	128	3·775	Rough heathy pasture.
82	·100	House, garden, &c.			
83	·130	Wood.	129	10·317	Arable, &c.
84	1·724	Houses, garden, &c.	130	18·941	Arable, &c.
85	9·823	Public road.	131	4·332	Arable, &c.
86	72·841	Arable, &c.	132	6·329	Arable, &c.
87	12·824	Arable, &c.	133	12·505	Arable, &c.
88	7·147	Rough pasture, &c.	134	10·512	Arable, &c.
89	·462	Rough pasture.	135	2·010	Houses, garden, &c.
90	·106	House, garden, &c.	136	·219	Dam.
91	5·085	Whins, &c.	137	·907	Arable, &c.
92	14·454	Arable, &c.	138	12·840	Arable, &c.
93	17·862	Arable.	139	4·295	Arable, &c.
94	19·509	Arable.	140	15·716	Arable, &c.
95	18·698	Arable, &c.	141	7·051	Arable.
96	1·144	Arable, &c.	142	29·709	Arable, &c.
97	·565	Houses, gardens, &c.	143	4·604	Arable.
98	17·999	Arable, &c.	144	·525	Houses, garden, &c.
99	11·968	Arable.	145	·734	Occupation road.
100	7·976	Arable, &c.	146	4·139	Arable, &c.
101	6·104	Arable, &c.	147	4·766	Arable, &c.
102	9·266	Arable, &c.	148	6·938	Arable.
103	·068	Garden.	149	13·855	Arable, &c.
104	·842	Rough pasture, &c.	150	·959	Houses, garden, &c.
105	·954	Arable, &c.	151	13·288	Arable, &c.
106	·207	Old road.	152	·171	Pasture, &c.
107	·659	Public road.	153	14·030	Arable, &c.
108	7·151	Arable, &c.	154	18·947	Arable, &c.
109	·884	Arable, &c.	155	1·622	Whins, &c.
110	·409	House, garden, &c.	156	14·608	Arable, &c.
111	11·291	Arable.	157	·182	Dam.
112	14·698	Arable, &c.	158	·669	Occupation road.
113	11·245	Rough heathy pasture, &c.	159	3·495	Houses, gardens, &c.
			160	·594	Arable, &c.
114	2·287	Arable, &c.	161	2·200	Meadow, &c.
115	1·374	Rough heathy pasture, &c.	162	·383	Houses, gardens, &c.
			163	2·508	Stream.
116	9·952	Arable.	164	1·015	Arable.
117	1·446	Rough heathy pasture, &c.	165	·357	Arable, &c.
			166	1·629	Meadow, &c.
117a	·863	Rough heathy pasture.	167	2·771	Meadow, &c.
			168	5·627	Arable, &c.
118	11·822	Arable.	169	2·811	Arable, &c.
119	12·712	Arable.	170	5·322	Public road.
120	7·440	Arable.	171	3·968	Arable, &c.
121	15·279	Arable, &c.	172	3·773	Arable.
122	12·624	Rough pasture.	173	3·340	Arable.
123	3·299	Arable.	174	·870	Wood.
124	5·663	Arable, &c.	175	3·408	Arable.
125	5·274	Arable.	176	16·742	Arable, &c.

No. on Plan.	Area in Acres.	Remarks.	No. on Plan.	Area in Acres.	Remarks.
177	·467	Whins, &c.	228	15·774	Arable, &c.
178	7·408	Arable, &c.	229	5·568	Arable.
179	14·480	Arable, &c.	230	1·605	Arable, &c.
180	·979	Occupation road.	231	3·612	Arable, &c.
181	5·092	Arable, &c.	232	·114	Meadow.
182	·459	Houses, gardens, &c.	233	1·483	Arable, &c.
183	9·842	Arable.	234	2·549	Arable.
184	6·327	Arable.	235	3·453	Arable, &c.
185	7·420	Arable, &c.	236	·423	Garden, &c.
186	5·697	Arable, &c.	237	3·621	Arable.
187	·835	Occupation road.	238	·849	Arable.
188	7·175	Arable.	239	·277	Houses, garden, &c.
189	3·426	Arable, &c.	240	5·831	Arable.
190	15·791	Arable, &c.	241	·529	Occupation road.
191	·580	Rough heathy pasture, &c.	242	8·838	Arable.
			243	1·451	Houses, &c.
192	1·201	Wood.	244	5·988	Arable, &c.
193	8·966	Arable, &c.	245	1·917	Arable, &c.
194	2·654	Arable, &c.	246	6·211	Arable, &c.
195	·227	Arable.	247	8·525	Arable, &c.
196	11·571	Arable, &c.	248	416·642	Rough heathy pasture, &c.
197	8·369	Arable, &c.			
198	4·368	Arable, &c.	249	5·210	Rough pasture, &c.
199	2·951	Meadow, &c.	250	22·381	Arable, &c.
200	1·698	Wood, &c.	251	·304	Wood.
201	·873	Wood.	252	2·439	Arable, &c.
202	·834	Occupation road.	253	9·143	Arable, &c.
203	6·078	Arable.	254	·579	Houses, garden, &c.
204	5·763	Arable.	255	37·717	Arable, &c.
205	1·308	Occupation road.	256	2·825	Rough pasture.
206	1·536	Arable.	257	·729	Houses, garden, &c.
207	4·770	Arable, &c.	258	2·731	Wood, &c.
208	4·386	Arable.	259	12·266	Arable, &c.
209	5·783	Arable.	260	12·276	Arable, &c.
210	1·367	Arable.	261	·057	House and garden.
211	1·287	Arable.	262	6·443	Arable, &c.
212	5·379	Arable, &c.	263	1·689	Rough heathy pasture, &c.
213	3·580	Arable, &c.			
214	·352	Occupation road.	264	·201	Dam.
215	5·792	Arable, &c.	265	18·501	Arable, &c.
216	6·391	Arable, &c.	266	·749	Wood, &c.
217	8·796	Arable, &c.	267	24·535	Arable, &c.
218	6·965	Arable.	268	3·921	Wood, &c.
219	6·117	Arable, &c.	269	1·868	Arable, &c.
220	4·591	Arable.	270	1·914	Arable, &c.
221	21·488	Wood, &c.	271	1·799	Arable, &c.
222	7·928	Arable, &c.	272	7·778	Arable, &c.
223	1·773	Occupation road.	273	5·483	Arable, &c.
224	·170	House, garden, &c.	274	12·781	Arable, &c.
225	40·909	Arable, &c.	275	1·142	Wood, &c.
226	·980	Houses, gardens, &c.	276	1·211	Arable, &c.
227	15·692	Arable, &c.	277	12·554	Arable, &c.

No. on Plan.	Area in Acres.	Remarks.	No. on Plan.	Area in Acres.	Remarks.
278	8·602	Arable, &c.	328	18·364	Arable, &c.
279	14·046	Arable, &c.	329	·348	Occupation road.
280	1·172	Wood, &c.	330	3·178	Arable, &c.
281	2·777	Wood, &c.	330a	·511	Railway station, &c.
282	·363	Rough pasture.	331	3·209	Rough heathy pasture, &c.
283	11·409	Arable, &c.			
284	·861	Rough pasture, &c.	332	7·926	Arable, &c.
285	·389	Arable.	333	·631	Occupation road.
286	3·139	Arable, &c.	334	1·199	Arable, &c.
287	1·028	Houses, gardens, &c.	335	·925	Houses, gardens, &c.
288	12·250	Arable, &c.	336	3·061	Arable.
289	22·560	Arable, &c.	336a	·121	Occupation road.
290	26·169	Arable, &c.	337	·600	Rough heathy pasture.
291	11·027	Arable, &c.			
292	12·063	Arable, &c.	338	9·493	Arable, &c.
293	29·696	Arable, &c.	339	·102	House, &c.
294	41·085	Arable, &c.	340	11·249	Arable, &c.
295	7·149	Arable, &c.	341	26·064	Arable, &c.
296	5·995	Arable, &c.	342	8·145	Arable, &c.
297	7·086	Arable, &c.	343	2·244	Arable.
298	1·155	Houses, garden, &c.	344	·193	Occupation road.
299	14·897	Arable, &c.	345	26·942	Rough pasture, &c.
300	·112	Pool.	346	8·320	Arable, &c.
301	14·629	Arable, &c.	347	3·643	Arable, &c.
302	10·425	Arable.	348	8·575	Arable, &c.
303	12·152	Arable, &c.	349	5·382	Arable, &c.
304	25·447	Arable, &c.	350	·064	House, &c.
305	19·724	Arable, &c.	351	10·120	Arable, &c.
306	17·849	Arable, &c.	352	·158	Occupation road.
307	3·369	Arable, &c.	353	8·450	Arable, &c.
308	1·195	Houses, garden, &c.	354	1·961	Arable, &c.
309	11·322	Arable, &c.	355	8·514	Arable, &c.
310	21·197	Arable, &c.	356	2·494	Arable, &c.
311	4·057	Arable, &c.	357	·181	Dam.
312	1·520	Houses, &c.	358	17·233	Arable, &c.
313	3·125	Arable, &c.	359	28·754	Arable, &c.
314	·860	Rough pasture, &c.	360	18·530	Rough heathy pasture, &c.
315	29·527	Arable, &c.			
316	12·528	Arable.	361	32·311	Moss, &c.
317	15·321	Arable, &c.	362	3·244	Arable.
318	·232	Occupation road.	363	11·759	Arable, &c.
319	·460	Houses, gardens, &c.	364	·596	Pool, &c.
320	·552	Arable, &c.	365	·537	Quarry, &c.
321	10·469	Arable, &c.	366	·288	Houses, garden, &c.
322	10·871	Arable, &c.	367	1·420	Arable, &c.
323	9·213	Rough heathy pasture, &c.	368	9·255	Arable, &c.
			369	3·727	Arable, &c.
324	8·792	Rough heathy pasture, &c.	370	·277	Occupation road.
			371	·235	Houses, &c.
325	28·959	Arable, &c.	372	4·508	Arable, &c.
326	·751	Arable, &c.	373	7·320	Arable, &c.
327	·665	Houses, garden, &c.	374	3·181	Arable, &c.

No. on Plan.	Area in Acres.	Remarks.	No. on Plan.	Area in Acres.	Remarks.
375	·368	Houses, &c.	426	9·360	Arable, &c.
376	·873	Whins, &c.	427	6·104	Arable, &c.
377	·462	Rough pasture.	428	·453	Occupation road.
378	4·666	Arable, &c.	429	11·989	Arable, &c.
379	5·653	Arable, &c.	430	3·920	Arable, &c.
380	1·382	Arable.	431	·737	Occupation road, &c.
381	2·288	Arable.	432	3·758	Arable, &c.
382	2·863	Arable.	433	1·677	Rough pasture, &c.
383	1·864	Arable, &c.	434	8·808	Arable, &c.
384	6·420	Arable, &c.	435	9·865	Arable, &c.
385	97·065	Moss, &c.	436	6·440	Arable, &c.
386	9·573	Arable, &c.	437	13·910	Arable, &c.
387	·358	Houses, &c.	438	·504	Houses, garden, &c.
388	1·144	Arable.	439	20·422	Arable, &c.
389	·827	Arable, &c.	440	7·315	Arable.
390	5·989	Arable, &c.	441	10·502	Public road.
391	1·020	Rough heathy pasture, &c.	442	6·308	Arable.
			443	·153	Occupation road.
392	·933	Arable.	444	·699	Houses, garden, &c.
393	10·853	Arable, &c.	445	5·689	Arable.
394	1·349	Arable.	446	8·440	Arable, &c.
395	·242	Houses, garden, &c.	447	8·886	Arable, &c.
396	7·695	Arable, &c.	448	6·598	Arable, &c.
397	·679	Houses, garden, &c.	449	9·560	Arable, &c.
398	40·773	Arable, &c.	450	13·274	Arable, &c.
399	2·700	Arable, &c.	451	·134	Houses, garden, &c.
400	1·559	Arable, &c.	452	8·553	Arable, &c.
401	10·094	Arable, &c.	453	6·483	Arable, &c.
402	172·961	Moss, &c.	454	2·374	Arable, &c.
403	199·114	Moss, &c.	455	5·329	Arable.
404	15·414	Arable, &c.	456	1·103	Moss.
405	18·533	Arable, &c.	457	3·190	Arable, &c.
406	24·423	Arable, &c.	458	7·063	Arable.
407	·774	Quarry, &c.	459	7·255	Arable, &c.
408	1·942	Arable.	460	12·883	Moss.
409	·807	Whins, &c.	461	7·756	Moss, &c.
410	7·914	Arable.	462	3·652	Arable, &c.
411	3·667	Arable.	463	·379	Houses, garden, &c.
412	1·091	Arable, &c.	464	5·697	Arable. &c.
413	9·746	Arable.	465	9·073	Arable, &c.
414	12·364	Arable.	466	1·083	Houses, garden, &c.
415	15·831	Moss, &c.	467	6·480	Arable, &c.
416	6·665	Arable, &c.	468	7·319	Arable.
417	10·327	Arable, &c.	469	10·561	Arable, &c.
418	9·181	Arable, &c.	470	6·553	Arable, &c.
419	14·781	Arable.	471	9·280	Arable.
420	7·333	Arable, &c.	472	26·736	Arable, &c.
421	7·804	Public road.	473	·335	House, garden, &c.
422	1·155	Arable, &c.	474	·178	Arable, &c.
423	16·783	Arable, &c.	475	·397	Occupation road.
424	·130	Houses, garden, &c.	476	6·694	Arable, &c.
425	10·928	Arable, &c.	477	·206	Quarry.

No. on Plan.	Area in Acres.	Remarks.	No. on Plan.	Area in Acres.	Remarks.
478	8·318	Arable, &c.	529	·406	Quarry.
479	·375	Rough pasture, &c.	530	1·363	Arable.
480	88·094	Wood, &c.	531	1·247	Arable.
481	16·138	Ornamental ground,&c.	532	1·256	Arable.
482	·899	Wood.	533	1·243	Arable.
483	1·154	Houses, garden, &c.	534	·212	Occupation road.
484	5·602	Ornamental ground.	535	1·297	Houses, gardens, &c.
485	9·783	Ornamental ground.	536	3·216	Arable.
486	·262	Houses, garden, &c.	537	15·982	Arable.
487	2·042	Arable, &c.	538	2·123	Wood, &c.
488	10·266	Arable, &c.	539	1·751	Arable, &c.
489	·221	Houses and garden.	540	2·920	Market Place.
490	11·515	Arable.	541	·415	Arable.
491	6·704	Arable, &c.	542	3·391	Arable, &c.
492	·527	Rough heathy pasture.	543	·634	Arable, &c.
			544	·254	House, &c.
493	·749	Houses, &c.	545	10·903	Arable, &c.
494	14·259	Arable, &c.	546	7·886	Arable, &c.
495	1·932	Wood.	547	5·156	Arable, &c.
496	2·522	Wood, &c.	548	·086	Wood, &c.
497	34·057	Ornamental ground,&c.	549	·243	Wood.
498	1·467	Moss, &c.	550	6·941	Arable, &c.
499	8·929	Arable, &c.	551	1·575	Houses, gardens, &c.
500	·557	Rough pasture.	552	4·257	Arable, &c.
501	14·449	Arable.	553	·251	Occupation road.
502	38·471	Arable, &c.	554	·244	Quarry.
503	44·105	Arable, &c.	555	39·794	Wood, &c.
504	32·956	Arable.	556	·186	Lodge, garden, &c.
505	·329	Wood.	557	1·966	Ornamental ground,&c.
506	12·465	Arable, &c.	558	3·951	Pond.
507	14·163	Arable.	559	·078	Wood (two islands).
508	2·952	Arable, &c.	560	·157	Wood, &c.
509	5·125	Arable.	561	2·949	Wood.
510	6·023	Arable, &c.	562	·413	Public road.
511	·097	House, garden, &c.	563	·853	Church, burial ground, &c.
512	8·891	Arable.			
513	·023	Corn mill.	564	11·870	Wood, &c.
514	1·009	Arable, &c.	565	35·339	Railway.
515	·700	Arable, &c.	566	3·088	Arable, &c.
516	2·069	Arable.	567	1·327	Railway station, &c.
517	1·180	Arable, &c.	568	·815	Arable.
518	2·703	Arable, &c.	569	2·463	Arable.
519	·586	Occupation road.	570	·390	Arable.
520	6·575	Arable.	571	·855	Arable.
521	·076	House, garden, &c.	572	1·132	Gravel pits, &c.
522	1·007	Arable, &c.	573	3·278	Arable, &c.
523	8·775	Arable, &c.	574	·703	Arable.
524	20·030	Arable, &c.	575	·687	Arable, &c.
525	22·409	Arable.	576	·462	Arable.
526	7·763	Arable, &c.	577	2·138	Arable.
527	25·123	Arable, &c.	578	7·290	Arable, &c.
528	1·723	Wood.	579	4·178	Arable, &c.

No. on Plan.	Area in Acres.	Remarks.
580	·509	Arable, &c.
581	·531	House, garden, &c.
582	·281	House, &c.
583	1·182	Arable.
584	5·260	Arable, &c.
585	12·092	Arable, &c.
586	24·999	Arable, &c.
587	8·392	Ornamental ground, &c.
588	3·567	Wood, &c.
589	14·191	Ornamental ground, &c.
590	4·794	Wood, &c.
591	14·487	Ornamental ground.
592	·653	Wood.
593	19·845	Ornamental ground, &c.
594	1·073	Wood.
594a	1·306	Occupation road.
595	·909	Wood.
596	3·577	Wood, &c.
597	22·386	Arable, &c.
598	6·289	Arable, &c.
599	1·176	Arable.
600	·726	Wood.
601	3·551	Arable.
602	·612	Occupation road.
603	12·336	Arable, &c.
604	·306	Rough pasture.
605	·197	Rough pasture.
606	1·554	Rough pasture, &c.
607	4·316	Arable, &c.
608	·891	Arable, &c.
609	3·705	Wood, &c.
610	10·020	Arable, &c.
611	13·823	Arable, &c.
612	1·324	Arable.
613	·080	House, garden, &c.
614	29·880	Arable, &c.
615	3·508	Ornamental ground, &c.
616	·269	House.
617	4·519	Ornamental ground.
618	5·999	Ornamental ground, &c.
619	3·346	Houses, gardens, &c.
620	29·304	Wood, &c.
621	1·203	Wood.
622	13·854	Arable.
623	9·309	Arable.
624	8·192	Arable, &c.
625	10·880	Wood, &c.
626	4·357	Arable, &c.
627	·131	Occupation road.
628	5·453	Arable.
629	1·661	Houses, gardens, &c.
630	5·939	Arable.
631	8·150	Arable.
632	2·361	Arable.
633	2·153	Arable, &c.
634	11·056	Arable, &c.
635	5·421	Public road.
636	2·495	Arable, &c.
637	·631	Houses, garden, &c.
638	14·713	Arable, &c.
639	3·915	Arable, &c.
640	4·870	Arable, &c.
641	4·634	Arable, &c.
642	5·405	Arable, &c.
643	3·070	Occupation road, &c.
644	2·960	Arable, &c.
645	·103	Dam.
646	·579	Houses, &c.
647	9·656	Arable, &c.
648	11·483	Arable.
649	5·176	Arable, &c.
650	10·133	Wood, &c.
651	24·490	Arable, &c.
652	·382	Wood.
653	4·403	Arable, &c.
654	·249	Wood.
655	·995	Houses, garden, &c.
656	1·061	Wood, &c.
657	13·318	Arable, &c.
658	·615	House, garden, &c.
659	·304	Dam.
660	2·745	House, &c.
661	9·076	Arable, &c.
662	·301	Wood.
663	23·425	Arable, &c.
664	5·156	Arable, &c.
665	·152	Dam.
666	1·058	Arable, &c.
667	·734	Meadow, &c.
668	9·621	Arable.
669	·454	Stream, &c.
670	14·091	Arable.
671	26·846	Arable, &c.
672	29·573	Arable, &c.
673	1·474	Public road.
674	17·442	Arable, &c.
675	21·168	Arable, &c.
676	27·512	Arable, &c.
677	·654	Houses, garden, &c.

No. on Plan.	Area in Acres.	Remarks.	No. on Plan.	Area in Acres.	Remarks.
678	3·725	Arable.	729	28·464	Arable.
679	10·881	Arable, &c.	730	17·192	Arable, &c.
680	9·791	Arable, &c.	731	19·917	Arable, &c.
681	·165	House, garden, &c.	732	12·516	Arable, &c.
682	7·476	Arable, &c.	733	·458	Occupation road.
683	6·605	Arable, &c.	734	11·690	Arable.
684	·421	Occupation road.	735	11·898	Arable.
685	6·155	Arable, &c.	736	15·089	Public road.
686	10·217	Arable, &c.	737	4·245	Arable.
686a	·161	House, &c.	738	3·620	Arable.
687	3·334	Arable, &c.	739	4·588	Arable.
688	9·079	Arable.	740	·731	House, garden, &c.
689	12·831	Arable, &c.	741	·112	Dam.
690	·253	Houses, gardens, &c.	742	4·545	Arable, &c.
691	16·661	Arable, &c.	743	3·750	Arable, &c.
692	20·241	Arable, &c.	744	4·820	Arable, &c.
693	1·175	House, &c.	745	·340	Houses, garden, &c.
694	2·467	Arable, &c.	746	28·086	Arable, &c.
695	·274	Rough pasture, &c.	747	13·935	Arable, &c.
696	·248	Dam.	748	1·688	Houses, garden, &c.
697	29·455	Arable, &c.	749	18·486	Arable.
698	·138	House, garden, &c.	750	12·378	Wood, &c.
699	11·801	Arable, &c.	751	12·526	Arable.
700	37·475	Arable, &c.	752	2·269	Houses, gardens, &c.
701	·391	Houses, garden, &c.	753	·367	Occupation road.
702	·601	Arable.	754	13·199	Arable, &c.
703	3·758	Public road.	755	13·632	Arable, &c.
704	·646	Houses, garden, &c.	756	7·173	Arable, &c.
705	68·008	Arable, &c.	757	5·962	Public road.
706	·152	Occupation road.	758	·596	Arable.
707	·473	Houses, garden, &c.	759	6·454	Arable, &c.
708	16·633	Arable.	760	·591	Houses, garden, &c.
709	1·085	Occupation road.	761	7·582	Arable, &c.
710	53·604	Arable, &c.	762	6·697	Arable.
711	·255	Wood.	763	8·107	Arable, &c.
712	·485	Houses, garden, &c.	764	17·337	Arable, &c.
713	65·960	Arable, &c.	765	3·308	Public road.
714	7·687	Wood.	766	·977	Houses, garden, &c.
715	1·634	Wood.	767	13·979	Arable, &c.
716	14·989	Arable, &c.	768	11·175	Arable.
717	12·447	Arable.	769	·281	Occupation road.
718	9·561	Arable, &c.	770	11·345	Arable, &c.
719	14·416	Arable, &c.	771	14·435	Arable, &c.
720	1·679	Arable, &c.	772	22·456	Arable, &c.
721	·168	Dam.	773	16·954	Arable, &c.
722	1·693	Arable, &c.	774	11·721	Arable, &c.
723	10·831	Arable, &c.	775	·129	Dam.
724	1·657	Arable, &c.	776	1·163	Occupation road.
725	12·448	Arable, &c.	777	1·479	Houses, gardens, &c.
726	10·547	Arable, &c.	778	·997	Arable.
727	15·272	Arable, &c.	779	·253	Houses, &c.
728	16·725	Arable, &c.	780	22·880	Arable, &c.

No. on Plan.	Area in Acres.	Remarks.	No. on Plan.	Area in Acres.	Remarks.
781	28·154	Arable, &c.	832	·310	Occupation road.
782	32·631	Arable, &c.	833	25·518	Arable.
783	·542	Arable.	834	7·959	Whins, &c.
784	·576	Arable.	835	·382	House, garden, &c.
785	1·935	Public road.	836	1·419	Arable.
786	2·123	Arable, &c.	837	7·732	Arable, &c.
787	30·280	Arable, &c.	838	·582	Houses, &c.
788	37·699	Moss, &c.	839	10·362	Arable, &c.
789	·230	Occupation road.	840	17·231	Arable, &c.
790	18·464	Arable, &c.	841	41·167	Arable, &c.
791	4·552	Arable, &c.	842	1·758	Arable, &c.
792	10·253	Arable, &c.	843	7·998	Arable, &c.
793	1·548	Arable.	844	·303	Rough pasture, &c.
794	8·080	Arable.	845	13·948	Arable, &c.
795	·581	Occupation road.	846	·562	Houses, &c.
796	19·819	Arable, &c.	847	39·469	Arable, &c.
797	1·575	Wood.	848	30·690	Arable, &c.
798	·139	House, garden, &c.	849	·196	Rough pasture.
799	10·115	Arable.	850	2·467	Arable.
800	22·656	Arable, &c.	851	·418	Wood.
801	12·707	Arable, &c.	852	26·561	Arable.
802	3·865	Arable, &c.	853	·360	Wood.
803	·342	Arable.	854	1·175	Wood, &c.
804	·393	Arable.	855	2·196	Occupation road.
805	9·698	Village of New Leeds.	856	13·417	Arable, &c.
806	·345	Arable.	857	32·326	Arable, &c.
807	1·324	Arable, &c.	858	·232	Occupation road.
808	·591	Arable.	859	1·815	House, garden, &c.
809	·678	Arable.	860	·112	Dam.
810	·263	Arable.	861	21·324	Arable, &c.
811	22·787	Arable, &c.	862	·370	Arable.
812	·331	House, garden, &c.	863	23·476	Arable, &c.
813	2·751	Arable.	864	·112	House, garden, &c.
814	6·486	Arable, &c.	865	·542	Houses, gardens, &c.
815	·411	Houses, garden, &c.	866	32·242	Arable, &c.
816	11·278	Arable, &c.	867	15·427	Arable, &c.
817	13·042	Arable, &c.	868	16·223	Arable.
818	24·800	Arable, &c.	869	3·398	Arable.
819	10·987	Arable, &c.	870	1·649	Arable.
820	11·489	Arable, &c.	871	·852	Houses, &c.
821	12·995	Arable, &c.	872	14·562	Arable.
822	11·541	Arable, &c.	873	10·943	Arable.
823	·132	Dam.	874	1·439	Public road.
824	1·661	Houses, garden, &c.	875	18·300	Arable.
825	40·996	Arable, &c.	876	17·982	Arable.
826	23·280	Rough heathy pasture, &c.	877	·433	Wood, &c.
			878	·206	House, garden, &c.
827	·661	Arable, &c.	879	19·383	Arable, &c.
828	·790	Arable.	880	·752	Wood, &c.
829	3·187	Public road.	881	23·774	Wood, &c.
830	·516	House, garden, &c.	882	20·007	Arable.
831	7·820	Arable.	883	17·355	Arable, &c.

No. on Plan.	Area in Acres.	Remarks.	No. on Plan.	Area in Acres.	Remarks.
884	·543	Houses, gardens, &c.	936	7·773	Arable, &c.
885	16·046	Arable, &c.	937	10·583	Arable, &c.
886	15·881	Arable, &c.	938	1·277	Rough pasture.
887	14·289	Arable, &c.	939	22·889	Arable, &c.
888	·130	Dam.	940	13·929	Arable, &c.
889	2·017	Houses, garden, &c.	941	2·282	House, garden, &c.
890	24·579	Arable, &c.	942	3·060	Arable, &c.
891	54·844	Arable, &c.	943	·103	Dam.
892	29·282	Peat moss, &c.	944	1·002	Arable, &c.
893	12·584	Arable, &c.	945	·823	Arable, &c.
894	·636	Wood.	946	·781	Wood, &c.
895	31·130	Arable, &c.	947	16·654	Arable, &c.
896	·516	Wood, &c.	948	·484	Arable, &c.
897	17·218	Arable, &c.	949	11·560	Arable, &c.
898	11·858	Arable, &c.	950	10·526	Arable, &c.
899	12·068	Arable, &c.	951	13·671	Arable.
900	12·699	Arable, &c.	952	7·197	Arable, &c.
901	13·026	Arable.	953	5·530	Arable, &c.
902	49·616	Arable, &c.	954	·110	Dam.
903	9·546	Wood, &c.	955	4·985	Arable, &c.
904	12·270	Arable.	956	1·222	House, &c.
905	12·907	Arable, &c.	957	·331	Arable.
906	20·677	Arable, &c.	958	·369	Arable, &c.
907	15·887	Arable, &c.	959	·751	Arable, &c.
908	19·042	Arable, &c.	960	12·392	Arable, &c.
909	1·571	Occupation road.	961	20·326	Arable, &c.
910	19·047	Arable, &c.	962	27·717	Arable, &c.
911	1·944	Wood, &c.	963	·182	House, &c.
912	15·837	Arable, &c.	964	20·664	Arable, &c.
913	10·673	Public road.	965	2·132	Occupation road.
914	7·744	Wood, &c.	966	16·794	Arable, &c.
915	·304	House, garden, &c.	967	21·191	Arable.
916	5·239	Arable, &c.	968	13·736	Arable.
917	3·048	Arable, &c.	969	1·272	Wood, &c.
918	3·806	Arable, &c.	970	39·095	Arable, &c.
919	74·965	Wood, &c.	971	·484	Occupation road.
920	23·851	Arable.	972	10·752	Arable, &c.
921	20·179	Arable, &c.	973	14·602	Arable, &c.
922	17·222	Arable, &c.	974	3·268	Houses, gardens, &c.
923	·520	Houses, garden, &c.	974a	·168	Dam.
924	18·679	Arable, &c.	975	13·404	Arable, &c.
925	·296	Rough pasture.	976	·557	House, garden, &c.
926	2·040	Meadow, &c.	977	·601	Arable.
927	1·290	Rough pasture.	978	35·610	Arable, &c.
928	12·332	Arable.	979	10·804	Arable, &c.
929	18·562	Arable, &c.	980	17·060	Arable.
930	·277	House, garden, &c.	981	3·445	Arable, &c.
931	·776	Wood, &c.	981a	22·210	Arable, &c.
932	18·541	Arable.	982	11·509	Arable, &c.
933	7·689	Arable, &c.	983	·329	Occupation road.
934	9·752	Arable, &c.	984	12·148	Arable, &c.
935	11·129	Arable, &c.	985	12·225	Arable.

No. on Plan.	Area in Acres.	Remarks.	No. on Plan.	Area in Acres.	Remarks.
986	11·632	Arable, &c.	1036	·358	Meadow, &c.
987	13·509	Arable, &c.	1037	13·711	Arable.
988	12·595	Arable.	1038	1·722	Houses, gardens, &c.
989	25·697	Arable, &c.	1039	·238	Dam.
990	4·325	Arable, &c.	1040	12·948	Arable, &c.
991	10·405	Stream (part of).	1041	23·935	Arable, &c.
992	24·511	Arable, &c.	1042	1·082	Houses, gardens, &c.
993	2·274	Meadow, &c.	1043	13·827	Arable.
994	13·811	Arable, &c.	1044	·766	Occupation road.
995	19·575	Arable, &c.	1045	14·968	Arable, &c.
996	7·063	Arable, &c.	1046	17·820	Arable, &c.
997	8·879	Arable.	1047	3·285	Meadow.
998	2·207	Pasture.	1048	37·005	Arable, &c.
999	·800	Houses, gardens, &c.	1049	5·429	Meadow, &c.
1000	7·320	Arable.	1050	·212	Houses, &c.
1001	9·483	Arable.	1051	24·203	Arable, &c.
1002	1·776	Occupation road.	1052	·142	Dam.
1003	4·223	Arable, &c.	1053	1·785	Houses, garden, &c.
1004	1·937	Meadow.	1054	15·970	Arable, &c.
1005	·102	Houses, &c.	1055	17·801	Arable.
1006	6·082	Arable, &c.	1056	·226	House and garden.
1007	10·174	Arable, &c.	1057	18·095	Arable, &c.
1008	·162	House and garden.	1058	13·957	Arable, &c.
1009	19·476	Arable.	1059	·204	Dam.
1010	21·214	Arable, &c.	1060	1·926	House, garden, &c.
1011	21·517	Arable, &c.	1061	18·015	Arable.
1012	12·847	Arable, &c.	1062	20·544	Arable.
1013	·302	Occupation road.	1063	·736	Whins.
1014	11·794	Arable, &c.	1064	32·273	Arable, &c.
1015	17·334	Arable, &c.	1065	22·749	Arable, &c.
1016	·125	Houses, garden, &c.	1066	17·988	Arable, &c.
1017	7·086	Arable, &c.	1067	17·368	Arable, &c.
1018	8·777	Arable, &c.	1068	·467	Arable.
1019	·719	Occupation road.	1069	·701	Houses, garden, &c.
1020	8·656	Arable, &c.	1070	54·638	Arable, &c.
1021	22·073	Arable.	1071	22·575	Arable, &c.
1022	1·261	Houses, &c.	1072	25·365	Arable, &c.
1023	·454	Occupation road.	1073	25·464	Arable, &c.
1024	3·993	Arable, &c.	1074	13·988	Arable, &c.
1025	·168	Houses, garden, &c.	1075	25·603	Arable, &c.
1026	14·726	Arable, &c.	1076	1·540	Arable, &c.
1027	23·384	Arable, &c.	1077	7·930	Arable, &c.
1028	10·803	Arable.	1078	11·344	Arable, &c.
1029	6·171	Arable, &c.	1079	·376	Occupation road.
1030	17·646	Arable, &c.	1080	15·466	Arable, &c.
1031	3·296	Arable, &c.	1081	8·429	Arable, &c.
1032	16·784	Arable, &c.	1082	8·017	Arable, &c.
1033	4·432	Meadow.	1083	8·075	Arable, &c.
1034	11·648	Arable, &c.	1084	2·284	Arable, &c.
1035	·716	Meadow, &c.	1085	21·578	Arable.

No. on Plan.	Area in Acres.	Remarks.	No. on Plan.	Area in Acres.	Remarks.
1086	1·223	Houses, gardens, &c.		37·308	Houses, roads, &c. (Town of Strichen).
1087	13·831	Arable, &c.			
1088	12·184	Arable.			
				10206·408	

RECAPITULATION.

10058·729	Land.
87·142	Public roads.
37·177	Railway.
23·360	Water.
10206·408	Total area of the Parish of Strichen, in the County of Aberdeen.

INDEX TO PLACES

IN THE

PARISH OF STRICHEN.

COUNTY OF ABERDEEN.

Name of Place.	No. of Sheet. 6-inch scale.	No. of Sheet. 25·344 in. scale.
Auchnarie - -	XIII.	2
Auchtygills -	,,	4
Adzeil - -	,,	7
Auchorthie -	,,	10
Brawnsfarm -	VII.	15
Brawnsbog - -	,,	,,
Burnshangie -	,,	,,
Banks of Strichen	XIII.	4
Burnside - -	,,	,,
Brownside -	,,	6
Backhill - -	,,	,,
Bogenjohn -	,,	7
Backhill - -	,,	,,
Blackslack -	XIV.	1
Borrowhill - -	XIII.	2
Crofts of Whitchill	VII.	13
Croft of Tarfat -	,,	14
Clayfords - -	,,	16
Cockmuir -	VIII.	13
Craigculter - -	XIII.	1
Carnichal -	,,	10
Dencallie - -	VII.	16
Denend - -	XIV.	5
Fridayhill - -	XIII.	6
Greens - -	,,	4
Hill of Mormond -	VII.	12
Hawkhill - -	,,	14
Hillfoot - -	,,	16
Hillside - -	VIII.	13
Howford - -	XIII.	3
Hillhead - -	,,	4
Hillhead of Denend	XIV.	5
Knowhead - -	VII.	14
Kindrought -	XIII.	8
Lambhill - -	,,	1
Little Hillhead -	,,	3
Little Skillymarno	,,	7
Loanend - -	XIV.	1
Mormondfoot -	VII.	16
Mormondside -	,,	,,
Meadowhill -	XIII.	4
Middlethird -	,,	,,
Mill of Kindrought	,,	8
Milton Auchorthie	,,	10
Mains of Kindrought - -	XIV.	5
Newseat - -	VII.	11, 15
Newmill - -	XIII.	3
Newton - -	,,	,,
Newlandhill -	,,	11
North Redbog -	XIV.	1
New Leeds - -	,,	,,
Oldmill - -	VII.	15
Pluckhill - -	,,	,,
Redhouse -	XIII.	5
Strichen - -	,,	3
Strichen House -	,,	,,
Smiddyhill - -	,,	4
South Redbog -	XIV.	1
Tarfat - -	VII.	15
Ugiebrae - -	,,	14

Name of Place.	No. of Sheet.		Name of Place.	No. of Sheet.	
	6-inch scale.	25·344 in. scale.		6-inch scale.	25·344 in. scale.
Whitehill - -	VII.	14	Wardhead -	XIII.	2
Whitestripe -	,,	15	Willtree - -	,,	4
Whitehorse - -	,,	16	West Auchorthie -	,,	10

LONDON:
Printed by George E. Eyre and William Spottiswoode,
Printers to the Queen's most Excellent Majesty.
For Her Majesty's Stationery Office.

PARISH OF STROMNESS,

IN THE

COUNTY OF ORKNEY AND SHETLAND (ORKNEY).

Price Two Shillings.

(2.) The fences, &c., bounding either side of a railway are included wholly within its area

ORDNANCE SURVEY OF SCOTLAND

PARISH OF STROMNESS

ORKNEY & SHETLAND

(Orkney)

INDEX TO THE SHEETS

	C.6.	C.7.	

EXPLANATORY REMARKS.

The Scale of the Parish Plans is the 1-2500th of the actual length on the ground, and is equal to 25·344 inches to a mile, or 3·157 chains to an inch, which is very approximately equal to one square inch to one acre, the square of 1·0018 inch being equal to one acre.

The length of each sheet is 1½ miles, and the breadth 1 mile, the area of each sheet is therefore 960 acres.

Each enclosure has a reference number to the area which is given in this Book; in the case of towns and large villages encircled by a red band, one number and area only are given for the portion within the red band, unless they are contained in more than one parish, in which case a number is given for the portion included in each parish.

The Braces [⌐] on the plans are to indicate that the spaces so braced are included under the same reference number.

The Altitudes in feet above the Mean Level of the Sea are written thus —*31·4*.

The Scale of the County Plans is 6 inches to a mile, and each sheet contains 16 sheets of the Parish Plans. There is therefore a double reference number to each sheet of the Parish Plans, as VI. 9., the first number referring to the County Plans, the second number to the Parish Plans.

The dimensions of the sheets on the Six-inch scale being four miles by six miles the area is twenty-four square miles, equal to 15,360 acres.

The following are the characters employed on the Ordnance Plans on the Scales of 1–2500, and 6 inches to a mile :—

County Names	C	Hundreds or Wards	H
Parishes, Ancient or Mother	P	Civil Parishes or Townships	T
Extra Parochial	E	Division of Townships	T

Municipal Wards ..... W

Antiquities ..... ROMAN / Druidical or Saxon / Norman or Subsequent

The descriptions of the boundaries are shown by the following initials :—

Centre of Stream	*C.S.*	Centre of Fence	*C.F.*
Centre of Road	*C.R.*	Top of Cop	*T.C.*
Side of Stream or Drain	*S.S.* or *S.D.*	Centre of Wall	*C.W.*
Root of Hedge	*R.H.*	Defaced	*Def.*
Face of Wall	*F.W.*	Track of Stream	*T.S.*

Undefined ..... *Und.*

Where a change occurs in the boundaries, the symbol [o—o] is used to show the part at which the change takes place.

N.B.—The areas are computed to the centre of fence, or other boundary of enclosure, except in the following cases :—

(1.) When the fence or other boundary is also the boundary of a Parish or other Civil Division, which does not follow the centre of the fence, the area is calculated to the Parish or other boundary, and not to the centre.

(2.) The fences, &c., bounding either side of a railway are included wholly within its area

N.B.—To convert Decimal Fractions of an Acre into Roods and Perches, multiply the decimal first by 4 and then by 40, preserving the same number of decimals in the product.

Examples—

			Acres.				Acres.
			633·357				527·013
			4				4
			1·428				·052
			40				40
A.	R.	P.		A.	R.	P.	
633	1	17	17·120	527	0	2	2·080

TABLE

FOR CONVERTING DECIMAL PARTS OF AN ACRE INTO ROODS AND PERCHES.

Perch.	0 Rood.	1 Rood.	2 Roods.	3 Roods.	Perch.	0Rood.	1 Rood.	2 Roods.	3 Roods.
0	·000	·250	·500	·750	21	·131	·381	·631	·881
1	·006	·256	·506	·756	22	·137	·387	·637	·887
2	·012	·262	·512	·762	23	.144	·394	·644	·894
3	·019	·269	·519	·769	24	·150	·400	·650	·900
4	·025	·275	·525	·775	25	·156	·406	·656	·906
5	·031	·281	·531	·781	26	·162	·412	·662	·912
6	·037	·287	·537	·787	27	·169	·419	·669	·919
7	·044	·294	·544	·794	28	·175	·425	·675	·925
8	·050	·300	·550	·800	29	·181	·431	·681	·931
9	·056	·306	·556	·806	30	·187	·437	·687	·937
10	·062	·312	·562	·812	31	·194	·444	·694	·944
11	·069	·319	·569	·819	32	·200	·450	·700	·950
12	·075	·325	·575	·825	33	·206	·456	·706	·956
13	·081	·331	·581	.831	34	·212	·462	·712	·962
14	·087	·337	·587	·837	35	·219	·469	·719	·969
15	·094	·344	·594	·844	36	·225	·475	·725	·975
16	·100	·350	·600	·850	37	·231	·481	·731	·981
17	·106	·356	·606	·856	38	·237	·487	·737	·987
18	·112	·362	·612	·862	39	·244	·494	·744	·994
19	·119	·369	·619	·869	40	·250	·500	·750	1·000
20	·125	·375	·625	·875					

PARISH OF STROMNESS,

IN THE

COUNTY OF ORKNEY AND SHETLAND (ORKNEY).

No. of Sheet and Plan and No. on Plan.	Area in Acres.	No. of Sheet and Plan and No. on Plan.	Area in Acres.	No. of Sheet and Plan and No. on Plan.	Area in Acres.
Sheet C. 6:—		Sheet C. 10:—		Sheet C. 10:—	
1	3·196	(*contd.*) 36	·444	(*contd.*) 74	1·611
2	2·681	37	·555	75	2·367
		38	3·146	76	4·363
Sheet C. 10:—		39	·249	77	2·764
3	3·186	40	3·015	78	707·860
4	8·612	41	2·393	79	2·165
5	·648	42	1·448	80	3·810
6	3·606	43	4·775	81	·355
7	4·083	44	·778	82	4·638
8	7·522	45	·272	83	·586
9	4·066	46	·614	84	4·488
10	5·953	47	·885	85	2·250
11	·326	48	·403	86	1·304
12	·118	49	·331	87	8·033
13	·768	50	·673	88	7·427
14	16·969	51	·616	89	·598
14a	2·278	52	1·045	90	2·918
15	1·464	53	1·306		
16	6·364	54	·849	Sheet C. 11:—	
17	4·272	55	·164	91	25·424
18	2·055	56	5·193	92	10·309
19	3·660	57	2·934	93	·487
20	2·907	58	·091	94	3·251
21	1·852	59	·152	95	·687
22	3·496	60	1·307	96	·398
23	3·444	61	·788	97	·306
24	1·428	62	1·356	98	8·343
25	1·000	63	·301	99	1·439
26	2·457	64	1·047	100	9·565
27	1·407	65	1·118	101	8·131
28	·479	66	·365	102	11·035
29	·690	67	·484	103	·176
30	·194	68	4·364	104	·498
31	·297	69	1·219	105	·391
32	1·267	70	·112	106	·189
33	·260	71	3·756	107	3·146
34	·696	72	2·378	108	7·511
35	1·194	73	3·980	109	·594

No. of Sheet and Plan and No. on Plan.	Area in Acres.	No. of Sheet and Plan and No. on Plan.	Area in Acres.	No. of Sheet and Plan and No. on Plan.	Area in Acres.
Sheet C. 11:—		Sheet C. 11:—		Sheet C. 11:—	
(*contd.*) 110	·263	(*contd.*) 161	4·772	(*contd.*) 212	1·304
111	·139	162	6·700	213	12·706
112	1·183	163	·403	214	1·360
113	·358	164	2·511	215	1·284
114	9·459	165	·436	216	16·635
115	·417	166	·294	217	·351
116	·763	167	·983	218	37·583
117	·443	168	37·840	219	·099
118	17·792	169	1·729	220	25·600
119	3·345	170	·383	221	10·735
120	3·247	171	1·235	222	13·730
121	1·694	172	8·350	223	20·738
122	1·123	173	2·760		
123	2·922	174	5·554	Sheet C. 12:—	
124	1·107	175	3·643	224	35·749
125	1·023	176	13·598	225	14·290
126	·198	177	1·978		
127	1·165	178	2·117	Sheet C. 13:—	
128	3·543	179	·670	226	·878
129	7·213	180	·299	227	·385
130	·991	181	1·874	228	2·515
131	·772	182	3·470	229	2·476
132	7·397	183	5·175	230	1·099
133	3·324	184	5·667	231	·100
134	5·791	185	·768	232	7·866
135	·669	186	11·964	233	20·733
136	·484	187	1·093	234	·256
137	·670	188	40·605		
138	·826	189	12·802	Sheet C. 14:—	
139	·781	190	2·889	235	5·349
140	4·780	191	19·519	236	·427
141	1·164	192	·342	237	·241
142	4·800	193	·122	238	·295
143	10·861	194	·477	239	5·569
144	7·216	195	2·034	240	4·457
145	·780	196	2·458	241	·286
146	17·341	197	·249	242	·630
147	·504	198	17·311	243	·135
148	7·741	199	4·921	244	·578
149	1·949	200	8·950	245	·660
150	·110	201	6·989	246	3·236
151	5·362	202	1·010	247	2·010
152	10·740	203	1·993	248	·352
153	2·851	204	1·711	249	15·812
154	·145	205	5·231	250	2·950
155	4·111	206	1·020	251	·705
156	4·787	207	4·299	252	·348
157	1·212	208	26·052	253	·417
158	3·999	209	·607	254	·656
159	·152	210	2·635	255	·390
160	·898	211	2·217	256	1·664

No. of Sheet and Plan and No. on Plan.	Area in Acres.	No. of Sheet and Plan and No. on Plan.	Area in Acres.	No. of Sheet and Plan and No. on Plan.	Area in Acres.
Sheet C. 14:—		Sheet C. 15:—		Sheet C. 15:—	
(*contd.*) 257	2·047	308	6·570	(*contd.*) 359	·285
258	2·075	309	·518	360	·674
259	2·950	310	·675	361	2·329
260	·925	311	7·345	362	2·684
261	·340	312	1·886	363	4·639
262	1·546	313	5·415	364	4·751
263	1·775	314	3·826	365	3·539
264	·381	315	11·223	366	14·003
265	18·778	316	·500	367	12·782
266	1·416	317	·947	368	2·701
267	7·215	318	·597	369	8·683
268	1·219	319	1·885	370	·854
269	2·455	320	1·677	371	3·837
270	10·257	321	1·261	372	1·329
271	1·083	322	·385	373	1·050
272	·861	323	1·636	374	9·416
273	1·283	324	2·094	375	12·195
274	6·109	325	4·585	376	38·893
275	9·900	326	4·448	377	·141
276	5·938	327	3·943	378	·226
277	·646	328	8·699	379	1·953
278	1·064	329	2·556	380	4·638
279	3·499	330	·482	381	·623
280	4·646	331	·186	382	9·593
281	5·380	332	·326	383	·250
282	4·149	333	11·256	384	·424
283	10·052	334	14·665	385	7·185
284	1·266	335	21·201	386	11·726
285	·209	336	·916	387	5·918
286	1·045	337	1·143	388	13·594
287	·276	338	63·733	389	5·181
288	1·287	339	·485	390	1·357
289	5·854	340	·483	391	7·651
290	2·804	341	1·549	392	·759
291	3·078	342	2·005	393	·092
292	·178	343	·854	394	1·618
293	·800	344	4·723	395	10·165
294	·268	345	·313	396	10·599
295	7·790	346	6·066	397	6·298
296	1·528	347	13·736	398	1·415
297	77·057	348	14·471	399	1·585
298	·417	349	3·107	400	6·272
299	·284	350	8·873	401	22·389
300	1·701	351	1·207	402	10·951
301	6·916	352	3·283	403	2·907
302	·083	353	7·877	404	3·526
303	1·915	354	·493	405	3·166
304	3·289	355	·536	406	1·179
305	4·224	356	6·138	407	3·461
306	2·744	357	4·266	408	11·562
307	30·376	358	·437	409	10 137

No. of Sheet and Plan and No. on Plan.	Area in Acres.
Sheet C. 15:—	
(*contd.*) 410	5·407
411	1·867
412	12·576
413	3·159
414	2·564
415	14·385
416	6·740
417	8·008
418	1·889
419	1·908
420	·434
421	1·163
422	5·018
423	3·056
424	7·038
425	·113
426	·841
427	2·197
428	1·527
429	10·646
430	·930
431	4·753
432	·418
433	·474
434	1·179
435	·602
436	1·686
437	·341
438	·181
439	2·119
440	2·367
441	·520
442	2·286
443	12·239
444	·294
445	9·599
446	9·877
447	9·995
448	·750
449	7·474
450	·786
451	·193
452	12·217
453	·538
454	13·756
455	·616
456	8·149
457	2·169
458	5·016
459	1·617
460	17·965
Sheet C. 15:—	
(*contd.*) 461	13·348
462	·097
463	·313
464	·629
465	·264
466	·609
467	22·213
468	·228
Sheet C. 16:—	
469	14·019
470	47·179
471	703·496
472	17·169
473	3·309
Sheet CVI. 2:—	
474	1254·217
475	·510
476	8·138
477	7·907
478	5·965
479	1·833
480	1·289
481	3·198
482	3·658
483	5·302
484	4·673
485	·754
486	2·031
487	4·298
488	1·302
489	·920
490	1·105
491	·588
492	·444
493	1·668
494	2·152
495	1·436
496	·883
497	·997
498	·093
499	·509
500	·727
501	1·386
502	·322
503	3·270
504	10·813
505	·089
506	·762
507	2·577
Sheet CVI. 2:—	
(*contd.*) 508	1·245
509	·184
510	3·466
511	·441
512	·320
513	1·946
514	·478
515	4·073
516	2·433
517	1·635
518	5·281
519	14·805
520	·155
521	·444
522	·289
523	·928
524	4·103
525	1·663
526	2·963
527	6·609
528	7·960
529	6·481
530	1·227
531	·805
532	3·637
533	4·247
534	·390
535	·197
536	8·540
537	2·940
538	9·344
539	6·562
540	1·552
541	1·484
542	4·886
543	1·223
544	·255
545	2·194
546	·351
547	6·327
548	6·510
549	9·328
550	8·044
551	8·989
552	2·308
553	3·570
554	·923
555	5·682
556	·987
557	7·387
558	2·868

No. of Sheet and Plan and No. on Plan.	Area in Acres.	No. of Sheet and Plan and No. on Plan.	Area in Acres.	No. of Sheet and Plan and No. on Plan.	Area in Acres.
Sheet CVI. 2:—		Sheet CVI. 2:—		Sheet CVI. 3:—	
(*contd.*) 559	1·019	(*contd.*) 610	2·834	(*contd.*) 659	8·857
560	2·068	611	·238	660	22·349
561	3·127	612	·783	661	6·536
562	3·223	613	1·174	662	1·302
563	4·757	614	·187	663	·502
564	·906	615	1·128	664	·535
565	7·271	616	·292	665	13·570
566	·518	617	1·005	666	13·819
567	11·650	618	23·414	667	11·753
568	1·471	619	·346	668	·232
569	1·901	620	·888	669	2·961
570	2·117	621	·173	670	1·367
571	1·831	622	2·213	671	4·440
572	·168	623	3·000	672	6·281
573	·471	624	1·335	673	1·658
574	4·060	625	·684	674	2·420
575	2·609	626	2·098	675	5·015
576	1·770	627	4·260	676	14·090
577	4·261	628	·866	677	·786
578	1·354	629	·804	678	12·907
579	2·283	630	·621	679	·189
580	3·428	631	2·240	680	4·742
581	·367	632	·999	681	12·318
582	·730	633	4·681	682	5·472
583	·477	634	·482	683	1·118
584	1·567	635	·906	684	·503
585	·204	636	·222	685	2·631
586	·286	637	8·478	686	1·317
587	·307	638	2·282	687	·218
588	2·448	639	3·243	688	·768
589	·223	640	1·477	689	·097
590	8·158	641	1·917	690	·949
591	10·000	642	6·983	691	·252
592	·255	643	5·281	692	4·655
593	4·407			693	12·873
594	·390	Sheet CVI. 3:—		694	3·837
595	·539	644	1·816	695	·231
596	1·116	645	4·646	696	1·356
597	·274	646	·100	697	·467
598	1·078	647	1·050	698	7·296
599	·767	648	87·134	699	2·221
600	1·399	649	3·816	700	2·442
601	·481	650	4·798	701	·339
602	1·259	651	10·706	702	3·717
603	·857	652	·329	703	6·901
604	·688	653	13·986	704	·203
605	·448	654	3·139	705	1·726
606	1·578	655	·703	706	6·279
607	·234	656	7·206	707	1·591
608	·139	657	11·627	708	4·069
609	·276	658	2·048	709	1·059

No. of Sheet and Plan and No. on Plan.	Area in Acres.	No. of Sheet and Plan and No. on Plan.	Area in Acres.	No. of Sheet and Plan and No. on Plan.	Area in Acres.
Sheet CVI. 3:—		Sheet CVI. 3:—		Sheet CVI. 3:—	
(*cont*d.) 710	2·880	(*cont*d.) 761	·606	(*cont*d.) 811	7·867
711	1·715	762	1·323	812	1·512
712	13·950	763	26·196	813	·283
713	·138	764	10·416	814	5·000
714	·404	765	·889	815	·934
715	·322	766	·990	816	4·779
716	1·028	767	10·728	817	·640
717	11·254	768	·838	818	4·254
718	9·529	769	3·841	819	·863
719	·111	770	4·417	820	·087
720	·700	771	·354	821	·957
721	4·127	772	3·821	822	·254
722	17·373	773	2·965	823	·722
723	·859	774	·762	824	1·208
724	10·458	775	2·099	825	1·004
725	4·952	776	·310	826	1·274
726	5·821	777	1·615	827	2·805
727	28·085	778	·370	828	·416
728	1·608	779	·235	829	·941
729	16·733	779a	·213	830	·334
730	8·811	780	·766	831	10·668
731	2·453	781	1·493	832	·259
732	1·585	782	1·750	833	3·164
733	1·124	783	·143	834	14·669
734	4·673	784	30·290	835	4·422
735	·162	785	7·181	836	7·108
736	·397	786	5·700	837	·650
737	2·714	787	1·224	838	1·441
738	3·054	788	24·615	839	·187
739	·797	789	1·756	840	·472
740	1·010	790	·572	841	31·344
741	1·140	791	·144		
742	2·573	792	1·725	Sheet CVI. 4:—	
743	3·157	793	2·768	842	16·487
744	2·362	794	7·376	843	1·192
745	·781	795	1·476	844	3·532
746	10·844	796	2·354	845	3·445
747	·636	797	3·662	846	·443
748	1·229	798	·604	847	·150
749	5·017	799	2·087	848	·718
750	1·362	800	·842	849	·892
751	8·378	801	1·664	850	·832
752	8·125	802	6·459	851	2·167
753	·436	803	1·843	852	·273
754	·865	804	·837	853	·297
755	1·634	805	1·339	854	4·685
756	1·252	806	3·996	855	13·339
757	·474	807	9·843	856	10·597
758	·947	808	1·329	857	21·317
759	·357	809	4·625	858	18·876
760	2·622	810	2·991	859	·951

No. of Sheet and Plan and No. on Plan.	Area in Acres.	No. of Sheet and Plan and No. on Plan.	Area in Acres.	No. of Sheet and Plan and No. on Plan.	Area in Acres.
Sheet CVI. 4:—		Sheet CVI. 6:—		Sheet CVI. 6:—	
(*cont*^{d}.) 860	20·011	(*cont*^{d}.) 907	2·261	(*cont*^{d}.) 958	·386
861	8·415	908	1·038	959	·245
862	11·625	909	·465	960	·257
863	·296	910	·551	961	·456
864	·904	911	7·075	962	·721
865	20·112	912	1·081	963	1·248
866	·136	913	7·942	964	4·173
867	1·083	914	102·352	965	10·760
868	·643	915	2·004	966	·400
869	·628	916	·163	967	3·251
870	15·618	917	1·731	968	·973
871	·304	918	·472	969	·384
872	16·974	919	3·321	970	·795
873	1·371	920	·536	971	10·786
874	14·875	921	·582	972	2·312
875	16·330	922	·333	973	5·163
876	9·929	923	3·501	974	3·235
877	9·785	924	3·756	975	1·862
878	·872	925	·235	976	4·543
879	10·567	926	9·003	977	1·376
880	1·018	927	·223	978	·443
881	12·546	928	·594	979	32·358
882	·719	929	·515	980	2·083
883	10·736	930	·460	981	1·018
884	·432	931	1·257	982	8·870
885	2·919	932	3·072	983	6·272
		933	·453	984	3·916
Sheet CVI. 5:—		934	·476	985	6·338
886	27·881	935	1·560	986	·302
		936	1·946	987	3·760
Sheet CVI. 6:—		937	9·350	988	3·314
887	2·588	938	·766	989	·189
888	1·207	939	9·200	990	·131
889	·656	940	·869	991	1·133
890	1·302	941	·121	992	·451
891	11·002	942	·297	993	1·137
892	13·916	943	·213	994	1·153
893	2·999	944	·308	995	·352
894	1·663	945	·236	996	·185
895	10·791	946	·367	997	·316
896	·129	947	13·408	998	·314
897	8·126	948	·928	999	·365
898	·197	949	8·184	1000	7·436
899	·252	950	1·587	1001	·488
900	·353	951	32·846	1002	·506
901	2·635	952	28·614	1003	4·731
902	·396	953	1·618	1004	5·342
903	·394	954	·350	1005	·438
904	·085	955	·262	1006	6·125
905	·813	956	·163	1007	·158
906	3·151	957	·302	1008	6·749

No. of Sheet and Plan and No. on Plan.	Area in Acres.	No. of Sheet and Plan and No. on Plan.	Area in Acres.	No. of Sheet and Plan and No. on Plan.	Area in Acres.
Sheet CVI. 6:—		Sheet CVI. 6:—		Sheet CVI. 6:—	
(*cont*d.) 1009	·274	(*cont*d.) 1059	·781	(*cont*d.) 1110	7·384
1010	·328	1060	·428	1111	2·713
1011	·262	1061	3·517	1112	1·182
1012	·738	1062	1·320	1113	1·681
1013	1·240	1063	·536	1114	8·201
1014	1·052	1064	·469	1115	2·894
1015	3·124	1065	1·639	1116	1·598
1016	·162	1066	·904	1117	8·100
1017	·685	1067	·346	1118	7·051
1018	·945	1068	7·876	1119	3·883
1019	1·172	1069	12·561	1120	1·912
1020	·768	1070	1·140	1121	9·220
1021	3·614	1071	·534	1122	·669
1022	5·131	1072	·345	1123	2·532
1023	·905	1073	·238	1124	·551
1024	3·603	1074	1·488	1125	23·504
1025	·104	1075	·582		
1026	·478	1076	2·749	Sheet CVI. 7:—	
1027	·530	1077	·152	1126	·392
1028	4·785	1078	·342	1127	5·314
1029	·188	1079	·896	1128	·593
1030	·187	1080	5·108	1129	1·867
1031	3·559	1081	1·043	1130	5·329
1032	·388	1082	·686	1131	2·036
1033	·285	1083	1·229	1132	3·753
1034	8·175	1084	·208	1133	55·169
1035	5·270	1085	·376	1134	6·006
1036	·338	1086	·548	1135	2·003
1037	1·179	1087	1·023	1136	·779
1038	1·165	1088	·169	1137	3·303
1039	·806	1089	·385	1138	7·011
1040	·838	1090	·276	1139	·827
1041	·846	1091	·110	1140	1·032
1042	3·107	1092	·643	1141	·091
1043	·236	1093	1·068	1142	·939
1044	·536	1094	·412	1143	1·574
1045	·294	1095	·518	1144	·137
1046	·199	1096	·415	1145	1·005
1047	4·133	1097	3·217	1146	·171
1048	·533	1098	10·169	1147	1·666
1049	3·027	1099	3·151	1148	3·761
1050	·706	1100	8·823	1149	1·283
1051	2·273	1101	·836	1150	1·278
1052	·526	1102	·176	1151	2·280
1053	15·596	1103	·207	1152	2·010
1054	16·755	1104	·426	1153	8·979
1055	4·000	1105	·276	1154	5·263
1056	·810	1106	1·094	1155	7·972
1057	·667	1107	2·037	1156	3·111
1058	·447	1108	2·719	1157	1·702
1058a	·249	1109	2·044	1158	8·926

No. of Sheet and Plan and No. on Plan.	Area in Acres.	No. of Sheet and Plan and No. on Plan.	Area in Acres.	No. of Sheet and Plan and No. on Plan.	Area in Acres.
Sheet CVI. 7 :—		Sheet CVI. 7 :—		Sheet CVI. 7 :—	
(*cont*^{d}.) 1159	1·763	(*cont*^{d}.) 1208	·438	(*cont*^{d}.) 1258	·239
1160	31·177	1209	1·289	1259	1·532
1161	·345	1210	1·257	1260	·675
1162	·415	1211	·370	1261	·037
1163	3·665	1212	2·613	1262	·734
1164	1·094	1213	·876	1263	·359
1165	5·041	1214	·745	1264	·327
1166	9·085	1215	·445	1265	·466
1167	·422	1216	·484	1266	·034
1168	·240	1217	3·836	1267	·115
1169	5·719	1218	·186	1268	1·162
1170	1·170	1219	4·132	1269	2·144
1171	19·906	1220	·952	1270	·304
1172	28·191	1221	1·153	1271	2·365
1173	1·402	1222	2·320	1272	·529
1174	·606	1223	·533	1273	·382
1175	6·130	1224	·165	1274	2·485
1176	7·004	1225	·433	1275	·345
1177	5·649	1226	·563	1276	·587
1178	1·545	1227	·890	1277	2·471
1179	1·062	1228	1·040	1278	1·454
1180	2·917	1229	·725	1279	·599
1181	1·100	1230	·827	1280	·484
1182	5·616	1231	2·084	1281	·247
1183	5·476	1232	3·753	1282	4·552
1184	2·646	1233	5·452	1283	2·853
1185	1·427	1234	5·862	1284	4·000
1186	1·866	1235	·476	1285	1·509
1187	1·330	1235a	8·211	1286	·333
1187a	·923	1236	·176	1287	·738
1188	1·006	1237	1·015	1288	·125
1189	·937	1238	·631	1289	·132
1190	2·719	1239	·514	1290	·911
1191	1·391	1240	·438	1291	·356
1192	·837	1241	·347	1292	2·999
1193	·548	1242	7·597	1293	·145
1194	2·492	1243	14·377	1294	·777
1195	2·161	1244	1·025	1295	·506
1196	4·090	1245	1·403	1296	1·139
1197	·380	1246	1·825	1297	1·364
1198	2·250	1247	5·438	1298	·059
1199	2·304	1248	·208	1299	1·185
1200	·403	1249	5·728	1300	·164
1201	4·407	1250	·304	1301	1·245
1202	3·780	1251	·523	1302	·446
1203	·728	1252	·471	1303	·701
1204	5·318	1253	·330	1304	·187
1205	19·154	1254	·577	1305	·398
1206	2·246	1255	·228	1306	1·289
1207	1·748	1256	·086	1307	1·376
1207a	1·080	1257	·020	1308	·258

No. of Sheet and Plan and No. on Plan.	Area in Acres.
Sheet CVI. 7:—	
(*contd.*) 1309	·910
1310	·069
1311	1·053
1312	2·385
1313	4·070
1314	·409
1315	·923
1316	·259
1317	7·784
1318	5·775
1319	21·154
1320	1·318
1321	8·200
1322	6·971
1323	·398
1324	31·147
1325	2·023
1326	·325
1327	·398
1328	·915
1329	2·243
1330	·606
1331	2·064
1332	·425
1333	·332
1334	2·588
1335	·651
1336	1·357
1337	·528
1338	3·866
1339	1·147
1340	4·101
1341	1·598
1342	1·034
1343	·248
1344	·371
1345	·289
1346	·539
1347	·205
1348	1·128
1349	·573
1350	·682
1351	1·642
1352	·385
1353	4·717
1354	3·310
1355	1·642
1356	·327
1357	·466
1358	8·699
1359	·639

No. of Sheet and Plan and No. on Plan.	Area in Acres.
Sheet CVI. 7:—	
(*contd.*) 1360	·487
1361	·680
1362	·318
1363	2·075
1364	·833
1365	·974
1366	·373
1367	·235
1368	·834
1369	3·863
1370	·269
1371	1·525
1372	1·481
1373	·253
1374	2·587
1375	3·265
1376	·326
1377	139·739
1377a	1·178
1378	·628
1379	3·386
Sheet CVI. 8:—	
1380	3·054
1381	2·021
1382	5·407
1383	1·725
1384	2·213
1385	·487
1386	1·599
1387	10·999
1388	4·276
1389	·200
1390	·629
1391	·501
1392	·824
1393	·352
1394	6·654
1395	12·147
1396	7·047
Sheet CVI. 10:—	
1397	20·868
1398	3·223
1399	1·022
1400	10·454
1401	7·097
1402	3·201
1403	2·249
1404	5·056
1405	2·931

No. of Sheet and Plan and No. on Plan.	Area in Acres.
Sheet CVI. 10:—	
(*contd.*) 1406	2·502
1407	2·477
1408	7·851
1409	·899
1410	2·309
1411	4·170
1412	·995
1413	5·323
1414	3·310
1415	1·688
1416	1·315
1417	2·335
1418	1·415
1419	·250
1420	·500
1421	1·178
1422	8·607
1423	1·329
1424	2·751
1425	2·652
1426	6·158
1427	2·646
1428	4·257
1429	·389
Sheet CVI. 11:—	
1430	1·439
1431	2·323
1432	2·633
1433	1·178
1434	2·574
1435	·329
1436	·364
1437	2·466
1438	·214
1439	·304
1440	·178
1441	3·323
1442	·117
1443	·921
1444	·477
1445	·072
1446	·083
1447	·515
1448	·164
1449	·539
1450	·256
1451	1·466
1452	2·469
1453	1·981
1454	·067

No. of Sheet and Plan and No. on Plan.	Area in Acres.	No. of Sheet and Plan and No. on Plan.	Area in Acres.	No. of Sheet and Plan and No. on Plan.	Area in Acres.
Sheet CVI. 11 :—		Sheet CVI. 11 :—		Sheet CVI. 11 :—	
(*cont*^{d}.) 1455	·852	(*cont*^{d}.) 1474	4·376	(*cont*^{d}.) 1494	7·635
1456	·148	1475	2·616	1495	1·778
1457	·846	1476	2·890	1496	·144
1458	1·000	1477	·612	1497	6·994
1459	·410	1478	·365	1498	·661
1460	·696	1479	·364	1499	·739
1461	·658	1480	·249	1500	2·328
1462	3·198	1481	·069	1501	4·762
1463	2·210	1482	·454	1502	1·099
1464	·645	1483	1·499	1503	1·054
1465	·124	1484	·598	1504	5·281
1466	·899	1485	·266	1505	9·873
1467	2·310	1486	·106		
1468	7·492	1487	1·018	Area numbered	8487·547
1469	4·697	1488	·298	Foreshore -	410·997
1470	2·405	1489	6·095		
1471	11·195	1490	9·173	Total area of the Parish -	8898·544
1472	·499	1491	3·511		
1472a	·156	1492	1·603		
1473	8·850	1493	4·886		

RECAPITULATION.

7502·700	Land.
114·490	Roads.
·570	Saltings.
727·964	Water.
141·823	Tidal water.
410·997	Foreshore.
8898·544	Total area of the Parish of Stromness, in the County of Orkney and Shetland (Orkney).
728·910	Area of the Burgh of Barony of Stromness.

INDEX TO PLACES

IN THE

PARISH OF STROMNESS.

COUNTY OF ORKNEY AND SHETLAND (ORKNEY).

Name of Place.	No. of Sheet. 6-inch scale.	No. of Sheet. 25·344 in. scale.
Appiehouse -	C.	10
Arion - -	,,	11
Barebrecks - -	CVI.	6
Blackhall - -	C.	10
Braehead - -	CVI.	6
Breckness - -	,,	,,
Breckness House (in ruins) - -	,,	,,
Brettabreck -	C.	11
Brinnigarth - -	CVI.	6
Brockan - -	,,	,,
Brownstown -	,,	7
Buan - - -	,,	3
Bu - -	,,	8
Burnside - -	C.	14
Burnside - -	CVI.	2
Burnside - -	,,	3
Cairston - -	,,	,,
Carlinghill - -	,,	2
Castle - -	,,	6
Castle of Folly -	,,	,,
Cauldhame - -	C.	14
Cauldhame - -	,,	15
Citadel - -	CVI.	11
Clook - -	,,	6
Clouster - -	,,	7
Clovigarth - -	C.	10
Congesquoy -	CVI.	4
Cott - -	C.	15
Creya - -	CVI.	2
Crofton - -	,,	6
Croval - -	,,	7
Crya - -	C.	11
Daisybank - -	CVI.	7
Dale - -	,,	6
Deepdale - -	C.	15
Don - -	CVI.	2
Downies - -	,,	7
Drydale - -	C.	10
Dykeside - -	CVI.	2
Eastfield - -	,,	3
Farafield House -	,,	7
Fea - -	,,	3
Feawell - -	,,	7
Feolquoy - -	,,	2
Fletts - -	,,	,,
Gaudiesback -	,,	6
Garson - -	,,	7
Garth - -	C.	14
Garth - -	CVI.	2
Gleanfield - -	,,	,,
Glowerour - -	,,	6
Grassquoy - -	C.	11
Gray's Biggings -	CVI.	7
Greenhead - -	C.	14
Grieveship - -	CVI.	7
Guardhouse -	,,	11
Ha' - - -	C.	15
Hamar - -	CVI.	11
Heatherhill - -	,,	7
Heatherybraes -	,,	6
Hillbead - -	,,	3
Hillhead - -	,,	6
Hillside House -	,,	7
Holland - -	,,	3
Howe - -	,,	4

Name of Place.	No. of Sheet. 6-inch scale.	No. of Sheet. 25·344 in. scale.
Huquoy - -	CVI.	2
Hutter - -	C.	11
Inner Holm -	CVI.	7
Innertown - -	"	6
Kingshouse -	"	"
Kirbuster - -	C.	11
Knockhall - -	CVI.	"
Langhouse - -	"	7
Langskaill - -	C.	10
Lawmara - -	CVI.	3
Leafea - -	"	6
Lee - - -	C.	15
Lerquoy - -	CVI.	2
Lifeboat Station -	"	11
Lingmira - -	"	2
Little Crawfin -	"	6
Maraquoy - -	"	3
Mayfield - -	"	2
Mearan - -	C.	11
Midgarth - -	CVI.	7
Miffia - -	C.	14
Milldam - -	CVI.	3
Millfield - -	"	"
Millfield - -	"	"
Millhouse - -	"	"
Mill of Cairston (Corn) - -	"	"
Mill of Voy (Corn)	C.	11
Minehill - -	CVI.	2
Minershouse -	"	3
Mount Pleasant -	C.	15
Mount Pleasant Cottage - -	CVI.	3
Mousland - -	C.	14
National Bank -	CVI.	7
Navershaw - -	"	"
Ness - -	"	11
Nessbreck - -	"	"
Nether Arion -	C.	"
Newbarn - -	CVI.	6
Newburgh - -	C.	15
Newhall - -	"	"
Newhouse - -	"	"
Newtonhill - -	"	"
Northbreck -	"	10
Outertown - -	CVI.	2
Pallast - -	C.	11
Parks - -	CVI.	7
Pleasance - -	"	"
Pow - - -	"	6
Quarrybanks -	C.	15
Quarrybanks - -	CVI.	3
Quen - -	"	6
Quholm - -	C.	15
Quholmslee -	"	"
Quildon - -	CVI.	7
Quinni - -	C.	15
Quoybore - -	CVI.	6
Quoybow - -	"	4
Quoydon - -	"	2
Ratter - -	"	6
Redland - -	C.	11
Redlandhill - -	"	"
Resabreck - -	"	10
Roam - -	CVI.	6
Rocket House -	"	10
Rosebank - -	"	3
Rosebank - -	"	6
Rosehill - -	"	3
Sandhurst - -	C.	15
Sandyhall - -	CVI.	6
Seatter - -	C.	15
Seaview Cottage -	CVI.	7
Sourpool - -	C.	10
South Quholmslee -	CVI.	3
Springfield Cottage	"	7
Springfield - -	"	2
Springlands - -	"	3
Spy - -	"	"
Stank - - -	"	2
Streather - -	"	"
Stevand - -	"	"
Stromness - -	"	7
Summerdale - -	"	2
Sunnybank -	"	"
Sunnybank Cottage	"	7
Una - -	C.	14
Union Bank -	CVI.	7
Upper Arion -	C.	11
Upper Millhouse -	CVI.	3

Name of Place.	No. of Sheet.		Name of Place.	No. of Sheet.	
	6-inch scale.	25·344 in. scale.		6-inch scale.	25·344 in. scale.
Upper Pow -	CVI.	6	Weardith - -	C.	11
Upper Sunnybraes -	,,	3	Weaverhall - -	CVI.	6
			West Dale - -	,,	,,
Viewfield - -	,,	,,	Wester Leafea -	,,	,,
Viewfield - -	,,	7	Westfield - -	,,	3
			Whitehouse -	,,	7
Wardhill - -	,,	3			
Warthill - -	,,	7	Yelda - -	,,	2

LONDON:
Printed by George E. Eyre and William Spottiswoode,
Printers to the Queen's most Excellent Majesty.
For Her Majesty's Stationery Office.

[.—50.—2/82.]

PARISH OF STRONSAY,

IN THE

COUNTY OF ORKNEY AND SHETLAND—
(ORKNEY).

Price Two Shillings.

ORDNANCE SURVEY OF SCOTLAND

PARISH OF STRONSAY

ORKNEY & SHETLAND
(Orkney)

INDEX TO THE SHEETS

EXPLANATORY REMARKS.

The Scale of the Parish Plans is the 1-2500th of the actual length on the ground, and is equal to 25·344 inches to a mile, or 3·157 chains to an inch, which is very approximately equal to one square inch to one acre, the square of 1·0018 inch being equal to one acre.

The length of each sheet is $1\frac{1}{2}$ miles, and the breadth 1 mile, the area of each sheet is therefore 960 acres.

Each enclosure bas a reference number to the area which is given in this Book; in the case of towns and large villages encircled by a red band, one number and area only are given for the portiou within the red band, unless they arc contained in more than one parish, in which case a number is given for the portion included in each parish.

The Braces [⌒] on the plans are to indicate that the spaccs so braced arc included under the same reference number.

The Altitudes in feet above the Mean Levcl of the Sea are written thus —*31·4*.

The Scale of the County Plans is 6 inches to a mile, and cach sheet contains 16 sheets of the Parish Plans. There is therefore a double reference number to each sheet of the Parish Plans, as VI. 9., the first number referring to the County Plans, the second number to the Parish Plans.

The dimensions of the sheets on the Six-inch scale being four miles by six miles the area is twenty-four square miles, equal to 15,360 acres.

The following are the characters employed on the Ordnance Plans on the Scalcs of 1–2500, and 6 inches to a mile :—

County Names	C	Hundreds or Wards	H
Parishes, Ancient or Mother	P	Civil Parishes or Townships	T
Extra Parochial	E	Division of Townships	T

Municipal Wards ..... W

Antiquities ..... ROMAN / Druidical or Saxon / Norman or Subsequent

The descriptions of the boundaries are shown by the following initials :—

Centre of Stream	*C.S.*	Centre of Fence	*C.F.*
Centre of Road	*C.R.*	Top of Cop	*T.C.*
Side of Stream or Drain	*S.S.* or *S.D.*	Centre of Wall	*C.W.*
Root of Hedge	*R.H.*	Defaced	*Def.*
Face of Wall	*F.W.*	Track of Stream	*T.S.*

Undefined ..... *Und.*

Where a change occurs in the boundaries, the symbol [o—o] is used to show the part at which the ehange takes place.

N.B.—The areas are computed to the centre of fence, or other boundary of enclosure, except in the following cases :—

(1.) When the fence or other boundary is also the boundary of a Parish or other Civil Division, which does not follow the centre of the fence, the area is calculated to the Parish or other boundary, and not to the centre.

(2.) The fences, &c., bounding either side of a railway are included wholly within its area.

N.B.—To convert Decimal Fractions of an Acre into Roods and Perches, multiply the decimal first by 4 and then by 40, preserving the same number of decimals in the product.

Examples—

			Acres.				Acres.
			633·357				527·013
			4				4
			1·428				·052
			40				40
A.	R.	P.	17·120	A.	R.	P.	2·080
633	1	17		527	0	2	

TABLE

FOR CONVERTING DECIMAL PARTS OF AN ACRE INTO ROODS AND PERCHES.

Perch.	0 Rood.	1 Rood.	2 Roods.	3 Roods.	Perch.	0Rood.	1 Rood.	2 Roods.	3 Roods.
0	·000	·250	·500	·750	21	·131	·381	·631	·881
1	·006	·256	·506	·756	22	·137	·387	·637	·887
2	·012	·262	·512	·762	23	.144	·394	·644	·894
3	·019	·269	·519	·769	24	·150	·400	·650	·900
4	·025	·275	·525	·775	25	·156	·406	·656	·906
5	·031	·281	·531	·781	26	·162	·412	·662	·912
6	·037	·287	·537	·787	27	·169	·419	·669	·919
7	·044	·294	·544	·794	28	·175	·425	·675	·925
8	·050	·300	·550	·800	29	·181	·431	·681	·931
9	·056	·306	·556	·806	30	·187	·437	·687	·937
10	·062	·312	·562	·812	31	·194	·444	·694	·944
11	·069	·319	·569	·819	32	·200	·450	·700	·950
12	·075	·325	·575	·825	33	·206	·456	·706	·956
13	·081	·331	·581	.831	34	·212	·462	·712	·962
14	·087	·337	·587	·837	35	·219	·469	·719	·969
15	·094	·344	·594	·844	36	·225	·475	·725	·975
16	·100	·350	·600	·850	37	·231	·481	·731	·981
17	·106	·356	·606	·856	38	·237	·487	·737	·987
18	.112	·362	·612	·862	39	·244	·494	·744	·994
19	·119	·369	·619	·869	40	·250	·500	·750	1·000
20	·125	·375	·625	·875					

PARISH OF STRONSAY,

IN THE

COUNTY OF ORKNEY AND SHETLAND—(Orkney).

No. of Sheet and Plan and No. on Plan.	Area in Acres.
Sheet XCII. 2:—	
1	52·575
2	13·742
3	·675
4	13·635
5	1·990
6	2·428
7	10·249
8	1·205
9	18·426
10	·632
11	5·183
12	12·644
13	·731
Sheet XCII. 3:—	
14	2·185
15	·244
16	22·055
17	2·183
18	1·751
19	·483
20	22·376
21	22·045
22	1·172
23	17·409
24	23·351
25	5·634
26	13·101
27	8·086
28	7·953
29	11·505
30	·753
31	19·483
32	38·027
33	·994
34	23·322
35	20·572
36	20·332
37	·197
Sheet XCII. 3:— (*cont*^{d}.)	
38	29·163
39	·657
40	6·018
Sheet XCII. 6:—	
41	1·269
42	3·914
43	·636
44	1·120
45	5·027
46	1·124
47	·464
48	4·152
49	7·344
50	·772
51	·834
52	4·957
52a	·805
53	6·292
54	2·690
55	2·115
56	20·387
57	·334
58	·886
59	·727
60	·114
61	1·810
62	12·234
63	·702
64	12·874
65	14·989
66	·867
67	1·364
68	11·383
69	10·581
70	1·175
71	9·864
72	1·361
73	4·974
Sheet XCII. 6:— (*cont*^{d}.)	
74	1·064
75	·981
76	·357
77	4·668
78	10·987
79	·326
80	10·081
81	·975
82	11·736
83	1·487
84	10·289
85	12·480
86	·136
87	·619
88	3·387
89	·864
90	4·297
91	·358
92	9·946
Sheet XCII. 7:—	
93	·284
94	19·731
95	20·215
96	36·138
97	·345
98	6·547
99	14·978
100	20·392
101	·405
102	17·075
103	·167
104	2·518
105	9·060
106	·696
107	7·501
108	1·369
109	2·048
110	1·227

No. of Sheet and Plan and No. on Plan.	Area in Acres.
Sheet XCII. 7:—	
(*contd.*) 111	·706
112	·671
113	·921
114	2·104
115	37·364
116	1·157
117	·758
118	16·968
119	·563
120	23·380
121	1·041
122	·250
123	3·172
124	·779
125	·923
126	23·757
127	·429
128	·210
129	·195
130	6·912
131	18·932
132	·515
133	28·579
134	·266
135	·393
136	14·746
137	3·310
138	4·787
139	·761
140	·247
141	49·584
142	·900
143	8·876
143a	·158
144	10·859
145	8·719
146	·959
147	13·883
148	1·045
149	12·418
150	2·233
151	·501
152	2·510
153	·126
154	·592
155	12·570
156	26·657
157	4·264
158	16·804
159	·611
160	14·094
Sheet XCII. 7:—	
(*contd.*) 161	·691
162	11·683
163	3·710
164	·228
165	21·672
166	6·407
167	·459
168	·820
169	1·518
170	·178
171	·990
172	3·279
173	4·092
174	5·866
175	·695
176	1·106
177	5·856
178	3·061
179	1·003
180	·302
181	5·706
182	4·145
183	27·445
184	25·355
185	4·607
186	·263
187	20·719
Sheet XCII. 8:—	
188	·224
189	·245
190	·329
191	·197
192	·284
193	·845
194	·705
195	·394
196	10·739
197	4·123
198	·567
199	6·558
200	14·936
201	·236
202	·657
203	·135
204	·216
205	·357
206	·166
207	27·568
208	·452
209	2·087
Sheet XCII. 8:—	
(*contd.*) 209a	·715
210	·242
211	·439
212	·887
213	1·619
214	·274
215	·124
216	1·278
217	1·106
218	·188
219	2·730
220	4·499
221	·813
222	41·425
223	2·870
Sheet XCII. 10:—	
224	·595
225	·618
Sheet XCII. 11:—	
226	10·799
227	·875
228	·720
229	12·089
230	10·112
231	4·391
232	1·071
233	·655
234	·225
235	18·403
236	·428
237	3·702
238	2·736
239	3·108
240	3·808
241	·359
242	·115
243	2·765
244	18·945
245	17·504
246	18·259
247	14·727
248	·432
249	3·435
250	18·219
251	·779
252	·680
253	1·474
254	15·496
255	21·797

No. of Sheet and Plan and No. on Plan.	Area in Acres.
Sheet XCII. 11 :—	
(*contd.*) 256	·311
257	3·753
258	3·485
259	4·297
260	·501
261	4·281
262	8·234
263	11·991
264	1·898
265	5·741
266	4·037
267	12·829
268	·620
269	7·237
270	7·533
271	·516
272	5·937
273	4·213
274	·380
275	·221
276	18·178
277	1·007
278	22·244
279	·375
280	1·929
281	·296
282	1·082
283	9·213
284	·392
285	·265
286	·166
287	·267
288	13·371
289	·073
290	·930
291	11·315
292	·712
293	4·341
294	1·832
295	2·980
296	·824
297	·338
298	14·673
299	3·696
300	5·253
301	·483
302	14·302
303	·319
304	1·739
305	·422
306	16·817

No. of Sheet and Plan and No. on Plan.	Area in Acres.
Sheet XCII. 11 :—	
(*contd.*) 306a	·673
307	3·268
308	2·207
309	12·405
310	13·116
311	14·535
312	2·269
313	1·065
314	9·961
315	2·825
316	3·410
317	·856
318	4·106
319	·595
320	·804
321	·614
322	2·290
323	1·499
324	·084
325	11·009
326	11·725
327	·989
328	1·024
Sheet XCIII. 9 :—	
328a	15·942
Sheet XCII. 14 :—	
329	2·471
330	·158
331	·460
332	1·728
333	·333
334	·369
335	20·008
336	1·543
337	13·478
338	34·651
339	·411
340	1·371
341	21·740
342	1·634
343	51·739
344	1·230
345	34·480
346	26·871
347	10·228
348	52·188
Sheet XCII. 15 :—	
349	3·684

No. of Sheet and Plan and No. on Plan.	Area in Acres.
Sheet XCII. 15 :—	
(*contd.*) 350	·392
351	4·791
352	6·231
353	3·991
354	·442
355	·081
356	3·389
357	7·945
358	5·857
359	6·856
360	6·339
361	4·807
362	8·583
363	·756
364	8·281
365	6·397
366	4·965
367	·104
368	7·308
369	9·430
370	·793
371	10·076
371a	·477
372	11·567
373	1·405
374	1·499
375	9·461
376	1·107
377	·067
378	9·974
379	19·077
380	·230
381	9·473
382	9·211
383	·485
384	6·228
385	·653
386	7·476
387	8·143
388	·247
389	7·370
390	7·331
391	·428
392	17·932
393	11·002
394	20·405
395	14·700
396	14·497
397	11·588
398	18·716
399	9·428

No. of Sheet and Plan and No. on Plan.	Area in Acres.
Sheet XCII. 15 :—	
(*contd.*) 400	4·964
401	4·476
402	8·678
403	6·458
404	1·154
405	·223
406	2·814
407	·385
408	·950
409	1·042
410	·434
411	·561
412	·095
413	·219
414	·254
415	1·627
416	17·674
417	3·815
418	·302
419	·483
420	7·086
421	·509
422	·316
423	13·183
424	13·879
425	10·440
426	1·262
427	9·924
428	12·436
429	6·406
430	10·546
431	15·066
432	1·467
433	14·368
434	1·341
435	1·425
436	17·800
437	1·014
438	7·091
439	8·031
440	7·561
441	·452
442	7·543
443	·223
444	7·948
445	5·183
446	13·839
447	8·800
448	·547
448a	·811
449	·207
Sheet XCII. 15 :—	
(*contd.*) 450	9·907
451	7·318
452	·433
453	·586
454	·375
455	·260
Sheet XCII. 16 :—	
456	1·816
457	10·327
458	3·044
459	1·677
460	·246
461	3·004
462	·435
463	5·141
464	1·311
465	3·640
466	·431
467	4·191
468	·370
469	24·143
470	·743
471	18·996
472	·599
473	2·138
474	·123
475	7·054
476	·468
477	·694
478	1·718
479	18·468
480	7·900
481	1·301
482	·673
483	13·358
484	25·042
485	3·739
486	9·348
487	1·631
488	11·076
489	·133
490	2·404
491	21·407
492	1·184
493	21·133
494	9·400
494a	·124
495	12·379
496	2·107
497	4·579
Sheet XCII. 16 :—	
(*contd.*) 498	4·747
499	·321
500	1·683
501	19·187
502	3·469
503	·222
504	2·262
505	·361
506	·708
507	4·900
508	·546
509	7·305
510	6·351
511	15·971
512	15·688
513	1·138
514	5·335
515	2·118
516	4·042
517	7·624
518	·947
519	1·247
520	5·981
521	·159
522	5·318
523	5·562
524	5·340
525	·193
526	·407
527	25·986
528	·377
529	16·368
530	19·371
531	8·887
532	4·042
533	·364
534	·662
535	4·318
536	22·951
537	6·642
538	10·128
539	9·257
540	5·764
541	4·454
542	2·446
543	16·490
544	·666
545	15·246
546	7·575
547	11·555
548	·540

No. of Sheet and Plan and No. on Plan.	Area in Acres.
Sheet XCII. 16 :—	
(*cont*^{d}.) 549	7·578
550	4·038
551	·478
552	12·156
553	1·472
554	·430
555	·423
556	5·904
557	·198
558	6·109
559	·316
560	7·047
561	3·320
562	·303
563	·252
564	·280
565	·172
566	2·180
567	·605
568	6·362
569	1·473
570	·725
571	11·084
572	9·495
573	·417
574	9·888
Sheet XCIII. 13 :—	
575	14·750
576	15·908
577	8·147
578	11·374
579	17·741
580	·265
581	·615
582	·300
583	·849
584	12·618
585	·515
586	10·070
587	·433
588	5·827
589	3·301
590	2·383
591	2·191
592	5·531
593	·435
594	18·354
595	20·532
596	4·871
597	·611

No. of Sheet and Plan and No. on Plan.	Area in Acres.
Sheet XCIII. 13 :—	
(*cont*^{d}.) 598	1·377
599	·940
600	10·668
601	1·238
602	14·846
603	10·207
604	8·945
605	9·418
606	11·160
607	1·650
608	·106
609	15·622
610	·755
611	10·438
612	12·480
613	1·035
Sheet XCVIII. 2 :—	
614	3·289
615	·131
616	·189
617	·448
618	·437
619	19·327
620	·262
621	10·006
622	4·018
623	1·126
624	·466
625	1·472
626	·924
627	·344
628	·305
629	6·401
630	·134
631	·137
632	18·865
633	7·931
634	6·065
635	5·626
636	3·219
637	5·855
638	·268
639	4·219
640	46·423
641	1·759
642	·135
643	·639
644	1·093
644a	·125
645	25·319

No. of Sheet and Plan and No. on Plan.	Area in Acres.
Sheet XCVIII. 2 :—	
(*cont*^{d}.) 646	2·707
647	·354
648	·812
649	·593
650	·539
651	21·099
652	1·843
653	·350
654	4·833
655	·190
656	·945
657	5·633
658	4·100
659	1·513
660	1·240
661	1·019
662	2·423
663	·423
664	·284
665	16·381
666	2·561
667	·573
668	1·115
669	·405
670	4·408
671	·214
672	7·846
673	·160
674	·503
675	3·719
675a	·766
676	·251
677	1·522
678	2·525
679	·562
680	·411
681	6·188
682	3·026
683	1·508
684	1·783
685	1·685
686	3·253
687	·443
688	·637
689	·442
690	·298
691	1·598
691a	1·102
692	2·005
693	·422
694	2·758

No. of Sheet and Plan and No. on Plan.	Area in Acres.
Sheet XCVIII. 2:—	
(*cont^d.*) 695	7·855
696	2·758
697	·711
698	13·721
699	4·823
700	·179
701	·498
702	7·384
703	·225
704	·367
705	·155
706	·255
707	8·127
708	·782
709	1·944
Sheet XCVIII. 3:—	
710	·445
711	12·553
712	·303
713	1·228
714	1·606
715	1·206
716	12·842
717	·853
718	·533
719	12·822
720	·296
721	12·811
722	11·309
723	1·004
724	1·001
725	12·036
726	12·543
726a	8·359
727	7·258
728	·630
729	·450
730	17·551
731	·542
732	9·389
733	2·210
734	20·056
735	1·063
736	·675
737	8·269
738	·404
739	8·674
740	·486
741	6·884
742	·503

No. of Sheet and Plan and No. on Plan.	Area in Acres.
Sheet XCVIII. 3:—	
(*cont^d.*) 743	8·917
744	7·401
745	1·004
746	·683
747	5·097
748	9·217
749	1·405
750	27·625
751	·330
752	·975
753	2·928
754	9·792
755	·916
756	9·348
757	2·161
758	19·185
Sheet XCVIII. 4:—	
759	3·918
760	·504
761	3·568
762	·517
763	9·078
764	6·174
765	13·778
766	·751
767	81·375
768	4·551
769	5·647
770	5·887
771	·811
772	2·537
773	·264
774	6·380
775	·435
776	5·079
777	·465
778	10·278
779	10·806
780	9·846
781	·804
782	3·193
783	10·016
784	10·080
785	10·062
786	7·566
787	·918
788	2·539
789	10·054
790	10·005
791	·521

No. of Sheet and Plan and No. on Plan.	Area in Acres.
Sheet XCVIII. 4:—	
(*cont^d.*) 792	7·645
793	1·250
794	·755
795	8·553
796	4·358
797	1·131
798	·760
799	·466
800	2·202
801	6·504
802	1·845
803	·722
804	8·898
805	1·385
806	·186
807	·830
808	3·495
809	3·280
810	7·973
811	·753
812	4·636
813	2·849
814	·489
815	4·882
816	2·212
817	4·719
818	1·741
819	4·235
820	5·908
821	·368
822	·306
823	3·412
824	7·275
825	·374
826	·150
827	4·936
828	2·258
829	·830
830	6·406
831	4·954
832	10·661
833	13·759
834	5·160
835	·309
836	·544
837	5·520
838	18·637
839	1·411
840	8·160
841	·363
842	·447

No. of Sheet and Plan and No. on Plan.	Area in Acres.	No. of Sheet and Plan and No. on Plan.	Area in Acres.	No. of Sheet and Plan and No. on Plan.	Area in Acres.
Sheet XCVIII. 4:—		Sheet XCVIII. 4:—		Sheet XCVIII. 4:—	
(*cont*d.) 843	7·506	(*cont*d.) 894	11·684	(*cont*d.) 944	23·100
844	·608	895	3·060	945	3·958
845	14·461	896	8·281	946	8·413
846	2·558	897	7·964	947	1·875
847	3·172	898	·584	948	3·417
848	·219	899	8·168	949	4·460
849	6·715	900	4·785	950	·272
850	·420	901	1·359	951	·258
851	16·322	902	·404	952	·181
852	4·125	903	4·282	953	·507
853	·278	904	1·622	954	2·372
854	2·790	905	1·231	955	·284
855	3·788	906	6·082	956	3·836
856	6·244	907	3·304	957	·340
857	1·003	908	3·098	958	8·687
858	1·344	909	·448	959	8·368
859	2·908	910	·100	960	·247
860	1·649	911	3·676	961	·264
861	·597	912	2·007	962	1·705
862	·268	913	4·120	963	·332
863	6·807	914	1·410	964	7·930
864	·256	915	·374	965	·522
865	·388	916	3·611	966	8·030
866	2·651	917	13·520	967	·459
867	2·515	918	·745	968	·168
868	·278	919	5·348	969	1·078
869	·809	920	·525	970	8·555
870	5·635	921	4·962	971	·636
871	6·390	922	10·119	972	1·703
872	2·255	923	·283	973	40·042
873	4·255	924	6·087		
874	·578	925	·146	Sheet XCIX. 1:—	
875	·797	926	·803	974	·928
876	·543	927	·630	975	9·951
877	·757	927a	·230	976	·731
878	12·909	928	·990	977	9·305
879	7·804	929	5·076	978	2·774
880	·885	930	4·914	979	·225
881	7·902	931	·810	980	·775
882	1·316	932	·211	981	2·722
883	·251	933	·254	982	5·010
884	1·747	934	·444	983	10·542
885	·998	935	2·396	984	·961
886	5·455	936	21·259	985	·884
887	6·916	937	4·504	986	9·291
888	1·839	938	9·794	987	·541
889	4·023	939	·311	988	·607
890	1·189	940	·365	989	·378
891	·285	941	4·344	990	·801
892	·990	942	21·860	991	·523
893	2·397	943	21·131	992	9·909

No. of Sheet and Plan and No. on Plan.	Area in Acres.
Sheet XCIX. 1:—	
(*contd.*) 993	7·963
994	10·054
995	1·445
996	1·621
997	6·257
998	9·773
999	8·098
1000	3·352
1001	10·945
1002	10·330
1003	4·546
1004	·671
1005	22·463
1006	7·399
1007	32·268
1008	1·097
1009	·084
1010	33·643
1011	30·021
1012	130·367
1013	·639
Sheet XCVIII. 5:—	
1014	·245
1015	2·115
1016	·922
1017	10·837
Sheet XCVIII. 6:—	
1018	5·900
1019	100·903
1020	·633
1021	·116
1022	·146
1023	·093
1024	·085
1025	·156
1026	899·952
1027	·177
1028	·912
1029	·105
1030	36·255
Sheet XCVIII. 7:—	
1031	2·969
1032	11·364
1033	·742
1034	32·929
1035	·358
1036	1·302
Sheet XCVIII. 8:—	
1037	30·972
1038	·717
1039	21·071
1040	·279
1041	·562
1042	20·228
1043	19·576
1044	·853
1045	8·060
1046	·150
1047	·921
1047a	1·900
1048	·145
1049	·519
1050	53·949
1051	·298
1052	32·806
1053	35·930
1054	41·768
1055	1·177
1056	38·425
1057	31·097
1058	44·636
1059	3·193
1060	·901
1061	2·888
1062	27·370
1063	18·068
1064	1·233
1065	·074
1066	1·198
1067	·169
1068	1·930
1069	·574
1070	·359
1071	26·535
1072	·304
1073	1·592
1074	23·661
1075	·628
1076	1·327
1077	·078
1078	1·462
1079	93·164
1080	1·132
1081	43·349
1082	24·334
1083	·087
1084	48·358
1085	·187
1086	22·938
Sheet XCVIII. 8:—	
(*contd.*) 1087	38·561
1088	1·126
1089	24·986
1090	4·881
1091	·154
1092	1·139
1093	2·792
1094	1·498
1095	5·395
1096	·493
1097	8·900
1098	3·510
Sheet XCIX. 5:—	
1099	31·204
1100	·860
1101	27·972
1102	4·041
1103	12·342
1104	1·865
1105	47·900
1106	·081
1107	9·446
1108	29·978
1109	·720
1110	1·497
1111	30·164
1112	28·096
1113	6·789
1114	2·370
1115	1·015
1116	8·883
1117	·646
1118	1·307
1119	18·432
1120	15·962
1121	2·848
1122	3·842
Sheet XCVIII. 10:—	
1122a	·144
Sheet XCVIII. 11:—	
1123	·994
1124	·313
1125	1·105
1126	27·544
1127	40·984
1128	1·914
1129	1·645
1130	24·804

No. of Sheet and Plan and No. on Plan	Area in Acres.	No. of Sheet and Plan and No. on Plan.	Area in Acres.	No. of Sheet and Plan and No. on Plan.	Area in Acres.
Sheet XCVIII. 12:—		Sheet XCIX. 9:—		Sheet XCIX. 9:—	
1131	8·720	1135	19·856	(*cont*^{d}.) 1136	8·142
1132	1·601				
1133	3·816			Area numbered -	8320·849
1134	·208			Foreshore -	1518·869
				Area of the Island of Stronsay	9839·718

HOLM OF HUIP.

Sheet LXXXVII. 14:—	
1137	·355
1138	·069
1139	61·534
Area numbered.	61·958
Foreshore -	34·261
Area of Holm of Huip -	96·219

LITTLE LINGA.

Sheet XCII. 1:—	
1140	8·370
Foreshore -	15·067
Area of Little Linga -	23·437

PAPA STRONSAY.

Sheet XCII. 4:—		Sheet XCII. 4:—		Sheet XCII. 4:—	
1141	4·023	(*cont*^{d}.) 1143	·767	(*cont*^{d}.) 1145	14·236
1142	5·867	1144	·863	1146	2·516

No. of Sheet and Plan and No. on Plan.	Area in Acres.	No. of Sheet and Plan and No. on Plan.	Area in Acres.	No. of Sheet and Plan and No. on Plan.	Area in Acres.
Sheet XCII. 4:—		Sheet XCII. 4:—		Sheet XCII. 8:—	
(*cont*^{d}.) 1147	4·466	(*cont*^{d}.) 1159	·081	(*cont*^{d}.) 1169	·313
1148	4·886	1160	11·273	1170	21·752
1149	5·518	1161	7·774	1171	6·638
1150	2·662	1162	13·018		
1151	1·147	1163	·549	Area numbered -	174·489
1152	4·903	1164	1·075	Foreshore -	151·581
1153	13·567				
1154	2·680	Sheet XCII. 8:—		Area of Papa Stronsay -	326·070
1155	·081	1165	·136		
1156	15·577	1166	12·747		
1157	·205	1167	1·369		
1158	12·278	1168	1·522		

LINGA HOLM.

Sheet XCII. 6:—	
1172	·212
Sheet XCII. 10:—	
1173	8·854
1174	2·731
1175	142·133
Area numbered	153·930
Foreshore -	92·587
Area of Linga Holm -	246·517

AUSKERRY.

Sheet CIV. 4:—	
1176	·217
1177	·319
Sheet CIV. 8:—	
1178	199·294
1179	·431
1180	·116
1181	1·030
1182	·204
Area numbered	201·611
Foreshore -	48·825
Area of Auskerry	250·436

RECAPITULATION.

Area in Acres.	
8482·923	Land.
123·925	Roads.
269·745	Water.
44·614	Tidal water.
1861·190	Foreshore.
10782·397	Total area of the Parish of Stronsay, in the County of Orkney and Shetland (Orkney).

INDEX TO PLACES

IN THE

PARISH OF STRONSAY.

COUNTY OF ORKNEY AND SHETLAND—(Orkney.)

Name of Place.	No. of Sheet. 6-inch scale.	No. of Sheet. 25·344 in. scale.
Airy - -	XCII.	16
Aith - -	"	15
Aithbreck -	"	"
Arifea - -	XCVIII.	4
Banks - -	"	3
Bay - -	"	"
Baywest - -	"	2
Blinkbonnie -	"	4
Bomasty - -	"	2
Boondatown -	"	4
Braehead - -	"	2
Braehead - -	"	4
Breck - -	"	2
Breck - -	"	4
Breckhall - -	"	2
Brigend - -	"	"
Bu o' Roithisholm	"	"
Burghgate -	"	"
Burnside - -	XCII.	16
Castlehill - -	"	11
Clayquoy - -	"	16
Cleat - -	XCIX.	5
Clestrain - -	XCII.	7
Cliffdale - -	"	15
Comelybank -	"	"
Coneyhole - -	"	11
Coldhame -	XCVIII.	4
Cott - -	"	"
Cotkelday - -	"	2
Cowshouse -	XCII.	16
Crowana - -	XCVIII.	4
Daisybank - -	XCII.	15
Dale - -	"	"
Dardale - -	XCVIII.	2
Dishes - -	XCVIII.	4
Dykeside of Holland	"	"
Eastbank - -	"	"
East House -	XCII.	4
Erigarth - -	"	15
Ernsetter - -	"	11
Everbay - -	"	16
Fairhill - -	XCVIII.	3
Feastown - -	XCII.	8
Feldsquoy - -	XCVIII.	4
Fingeo - -	"	"
Flowera - -	"	"
Franks - -	XCII.	16
Freehall - -	XCVIII.	4
Furrawall - -	"	2
Furrawallend -	"	"
Geramont - -	XCII.	15
Gesty - -	XCVIII.	4
Goar - -	XCII.	3
Gorbuster - -	XCVIII.	"
Gories - -	XCII.	16
Greenfield - -	"	"
Greenquoy - -	XCVIII.	4
Grind - -	"	2
Grindaly - -	XCII.	11
Haggar - -	"	7
Haggar - -	XCVIII.	2
Hall - -	XCII.	16
Hallbreck - -	XCVIII.	2
Harradale - -	"	4
Heatherbrae -	XCII.	15
Herdieshall -	"	7
Hescombe - -	"	16

Name of Place.	No. of Sheet. 6-inch scale.	No. of Sheet. 25·344 in. scale.
Hillhouse -	XCII.	7
Holin - -	"	16
Holland -	XCVIII.	8
Housebay -	"	"
Huip - -	XCII.	3
Hunday -	"	16
Hunton - -	"	11
Kelsburgh -	"	14
Kirbuster -	XCIX.	1
Kirkhall -	XCII.	16
Leaquoy -	XCVIII.	4
Lenabreck -	XCII.	6
Liddesdale -	"	11
Linkshouse -	"	15
Linkness -	"	6
Linksquoy -	"	16
Littlewater -	XCVIII.	4
Lochend -	"	2
Lodge - -	"	3
Longbigging -	"	2
Lower Dishes -	"	3
Lower Midgarth -	XCII.	6
Lower Samsonslane	"	15
Lower Whitehall -	"	8
Mansefield -	XCVIII.	4
Meiklequoy -	"	"
Mid Garth -	XCII.	7
Mid House -	XCVIII.	8
Milkquoy -	"	4
Millgrip -	"	2
Milltown -	XCII.	16
Mingro -	XCVIII.	2
Mounthigh -	"	4
Mount Pleasant -	XCII.	15
Multerhouse -	"	16
Myres -	XCVIII.	3
Newbigging -	"	2
Newbigging -	"	4
Newfield -	"	"
New Millfield -	XCII.	16
Northbank -	"	15
Odie - -	"	6
Odin-ness -	XCIII.	13
Oessen - -	XCVIII.	2
Old Millfield -	XCII.	16
Orams Fancy -	"	11
Papa Stronsay -	XCII.	4, 8
Park of Holland -	XCVIII.	4
Park of Housebay	"	"
Park of Hunday -	XCII.	16
Park of Hunton -	"	11
Quoyharper -	XCVIII.	4
Riffless -	"	"
Roadside -	"	"
Roithisholm -	"	2
Rosebank -	XCII.	6
Runthall -	"	2
Samsonslane -	"	15
Sandybank -	"	11
Schoolbrae -	"	"
Scoulters -	XCVIII.	4
Silverhall -	"	"
Slap - -	"	2
Smiddy -	"	3
Springvalley -	"	4
Springwell -	"	2
Sound - -	"	4
Southbank -	"	"
Stackaback -	XCII.	8
Staves -	"	7
Storehouse -	"	"
St. Catherines -	"	15
St. Salvador -	"	"
Suiehall - -	"	"
Sunnybank -	"	"
Timberhouse -	XCII.	6
The Station -	"	8
Toftmacho -	XCVIII.	2
Upper Dishes -	"	4
Viewfield -	XCII.	11
Warthill -	"	"
Waterhall -	"	8
Waterside -	XCVIII.	4
West House -	XCIII.	13
Whitefield -	XCVIII.	8
Whitehall -	XCII.	7
Wilsontown -	XCVIII.	4
Windbreck -	"	"
Winds -	XCII.	16

LONDON:
Printed by George E. Eyre and William Spottiswoode,
Printers to the Queen's most Excellent Majesty.
For Her Majesty's Stationery Office.
[.—50.—1/81.]